

NOTICE!!

These documents have been scanned!

Do not place un-scanned documents beneath this notice!

Do not remove this notice from this file!

GPO Jacket No. 560-102
Print Order 61540
Rise Business Services, LLC
Job=AZ15 5/22/2019



Box Number= AZ15077



Claim Begin-End: AMC395613-AMC395632

1 Initial Receipt



AZ15077-1

AMC395613-AMC395867

United States Department of the Interior
 Bureau of Land Management
 BUSINESS & SUPPORT SVCS DIV
 ONE N CENTRAL AVE SUITE 800
 PHOENIX, AZ 85004 -4427
 Phone: (602) 417-9200

Receipt

No: 1839238

Transaction #: 1898616		ENTERED INTO COMPUTER
Date of Transaction: 12/15/2008		
CUSTOMER:	MICHAEL SCHAEFER 5070 N STONEHOUSE PL TUCSON, AZ 85750-9618 US	JAN 27 2009 <i>RS</i>

LINE #	QTY	DESCRIPTION	REMARKS	UNIT PRICE	TOTAL
1	1.00	LOCATABLE MINERALS / MINING CLAIMS-NOT NEW-UNADJUD, ONE AUTH NO. ONLY / MINING CLAIM MONEY RECEIVED CASES: AMC391592/\$160.00	AMEND (16)	- n/a -	160.00
2	20.00	LOCATABLE MINERALS / MINING CLAIMS-NEW, UNADJUD, ONE OR MORE AUTH NOS / NEW MINING CLAIM PROCESSING FEE \$15 CASES: AMC395613/\$15.00, AMC395614/\$15.00, AMC395615/\$15.00, AMC395616/\$15.00, AMC395617/\$15.00, AMC395618/\$15.00, AMC395619/\$15.00, AMC395620/\$15.00, AMC395621/\$15.00, AMC395622/\$15.00, AMC395623/\$15.00, AMC395624/\$15.00, AMC395625/\$15.00, AMC395626/\$15.00, AMC395627/\$15.00, AMC395628/\$15.00, AMC395629/\$15.00, AMC395630/\$15.00, AMC395631/\$15.00, AMC395632/\$15.00		- n/a -	300.00
3	20.00	LOCATABLE MINERALS / MINING CLAIMS-NEW, UNADJUD, ONE OR MORE AUTH NOS / NEW MINING CLAIM LOCATION FEE \$30 CASES: AMC395613/\$30.00, AMC395614/\$30.00, AMC395615/\$30.00, AMC395616/\$30.00, AMC395617/\$30.00, AMC395618/\$30.00, AMC395619/\$30.00, AMC395620/\$30.00, AMC395621/\$30.00, AMC395622/\$30.00, AMC395623/\$30.00, AMC395624/\$30.00, AMC395625/\$30.00, AMC395626/\$30.00, AMC395627/\$30.00, AMC395628/\$30.00, AMC395629/\$30.00, AMC395630/\$30.00, AMC395631/\$30.00, AMC395632/\$30.00		- n/a -	600.00
4	20.00	LOCATABLE MINERALS / MINING CLAIMS-NEW, UNADJUD, ONE OR MORE AUTH NOS / NEW MINING CLM MAINT FEE \$125 (1993) CASES: AMC395613/\$125.00, AMC395614/\$125.00, AMC395615/\$125.00, AMC395616/\$125.00, AMC395617/\$125.00, AMC395618/\$125.00, AMC395619/\$125.00,		- n/a -	2500.00

AMC395620/\$125.00, AMC395621/\$125.00, AMC395622/
 \$125.00, AMC395623/\$125.00, AMC395624/\$125.00,
 AMC395625/\$125.00, AMC395626/\$125.00, AMC395627/
 \$125.00, AMC395628/\$125.00, AMC395629/\$125.00,
 AMC395630/\$125.00, AMC395631/\$125.00, AMC395632/
 \$125.00

TOTAL: \$3,560.00

PAYMENT INFORMATION

1	AMOUNT:	3560.00	POSTMARKED:	N/A
	TYPE:	CHECK	RECEIVED:	12/15/2008
	CHECK NO:	118		
	NAME:	SCHAEFER, MICHAEL 5070 N STONEHOUSE PL TUCSON AZ 85750-9618 US		

REMARKS

This receipt was generated by the automated BLM Collections and Billing System and is a paper representation of a portion of the official electronic record contained therein.

NOTICE!!

These documents have been scanned!

Do not place un-scanned documents beneath this notice!

Do not remove this notice from this file!

GPO Jacket No. 560-102
Print Order 61540
Rise Business Services, LLC
Job=AZ15 5/22/2019



Box Number= AZ15077



Claim Begin-End: AMC395613-AMC395632

2 Correspondence



AZ15077-1

AMC395613-AMC395867



United States Department of the Interior

BUREAU OF LAND MANAGEMENT

Arizona State Office

One North Central Avenue, Suite 800

Phoenix, Arizona 85004-4427

www.blm.gov/az/

NOV 17 2015



In Reply Refer To:

3800 (9200) RM

AMC391277, AMC395613, AMC404247

CERTIFIED MAIL - RETURN RECEIPT REQUESTED No. 7013 2250 0000 8720 9976

DECISION

MICHAEL SCHAEFER	:	This decision affects those claims shown
5070 N STONEHOUSE PL	:	in the block below.
TUCSON, AZ 85750-9618	:	

SEE ATTACHED SHEET

MINING CLAIMS DECLARED FORFEIT

The mining claims listed above have been declared forfeit as of September 1, 2015, for failure to timely file the required maintenance fee payment or small miner's maintenance fee waiver (waiver).

Claimants are required to pay an annual non-refundable maintenance fee of \$155 per 20 acres or portion thereof, or submit a waiver, on or before September 1 of each year. These requirements were established by 30 U.S.C. 28f-1, as amended, and 43 CFR 3834 and 3835.

Our records do not show receipt of a maintenance fee payment or small miner waiver filed on or before the due date. Therefore, the claims listed above are forfeit.

Reclamation Requirements

This decision does not relieve you of the liability for reclamation of all areas disturbed by your activities on lands covered by the subject mining claim(s) and/or site(s). After you complete the reclamation, you must notify the authorized officer of the appropriate surface managing agency so that the authorized officer may conduct a final site inspection and determine whether you may be released from liability. If you fail to reclaim the land to the satisfaction of the authorized officer, the surface management agency may cite you for noncompliance under its surface management regulations. For land administered by the Bureau of Land Management (BLM), if you fail to reclaim the land to the satisfaction of the authorized officer as required in 43 CFR Subpart 3809, BLM will issue an order of noncompliance under 43 CFR 3809.601(a). If you fail to comply with

the non-compliance order, BLM may take further action under 43 CFR 3809.604. Failure to conduct reclamation is a prohibited act that may subject you to criminal penalties. See 43 CFR 3809.605(h) and 43 CFR 3809.700.

Appeal Procedures

This decision may be appealed to the Interior Board of Land Appeals, Office of the Secretary, in accordance with the regulations contained in 43 CFR, Part 4, and the enclosed Form 1842-1. If an appeal is taken, your notice of appeal must be filed in this office (at the above address) within 30 days from receipt of this decision. The appellant has the burden of showing that the decision appealed from is in error.

If you wish to file a petition pursuant to regulation 43 CFR 4.21 (58 FR 4939, January 19, 1993) for a stay of the effectiveness of this decision during the time that your appeal is being reviewed by the Board, the petition for a stay must accompany your notice of appeal. A petition for a stay is required to show sufficient justification based on the standards listed below. Copies of the notice of appeal and petition for a stay **must** also be submitted to each party named in this decision and to the Interior Board of Land Appeals and to the appropriate Office of the Solicitor (see 43 CFR 4.413) at the same time the original documents are filed with this office. If you request a stay, you have the burden of proof to demonstrate that a stay should be granted.

Standards for Obtaining a Stay

Except as otherwise provided by law or other pertinent regulation, a petition for a stay of a decision pending appeal shall show sufficient justification based on the following standards:

- (1) The relative harm to the parties if the stay is granted or denied,
- (2) The likelihood of the appellant's success on the merits,
- (3) The likelihood of immediate and irreparable harm if the stay is not granted, and
- (4) Whether the public interest favors granting the stay.

Please include your AMC serial number(s) on all correspondence. If additional information is required, please call RéAnn Myers at 602-417-9413.

Sincerely,



Rebecca Heick
Deputy State Director
Division of Lands, Minerals and Energy

Enclosure(s)

MICHAEL SCHAEFER
5070 N STONEHOUSE PL
TUCSON AZ 85750-9618

Page 1 of 1

<u>LEAD FILE NUMBER</u>	<u>CLAIM NUMBER</u>	<u>CLAIM NAME</u>
AMC391277	AMC391412	SLICK 33
AMC391277	AMC391550	SLICK 242
AMC391277	AMC391558	SLICK 250
AMC391277	AMC391605	JOSE 29
AMC391277	AMC391678	JOSE 104
AMC391277	AMC391692	JOSE 118
AMC391277	AMC391747	JOSE 173
AMC391277	AMC391777	JOSE 203
AMC395613	AMC395616	JOSE 271
AMC395613	AMC395620	JOSE 275
AMC404247	AMC404555	JOSE 596

SENDER: COMPLETE THIS SECTION

- Complete items 1, 2, and 3. Also complete item 4 if Restricted Delivery is desired.
- Print your name and address on the reverse so that we can return the card to you.
- Attach this card to the back of the mailpiece, or on the front if space permits.

1. Article Addressed to:

MICHAEL SCHAEFER
5070 N STONEHOUSE PL
TUCSON, AZ 85750-9618
920/RM/AMC391277, AMC395613,
AMC404247

COMPLETE THIS SECTION ON DELIVERY

A. Signature

X



Agent

Addressee

B. Received by (Printed Name)

RECEIVED OFFICE

C. Date of Delivery

11/21

D. Is delivery address different from item 1? Yes

If YES, enter delivery address below: No

NOV 23 P 3:04

PHOENIX, ARIZONA

3. Service Type

Certified Mail® Priority Mail Express™

Registered Return Receipt for Merchandise

Insured Mail Collect on Delivery

4. Restricted Delivery? (Extra Fee)

Yes

2. Article Number

(Transfer from service label)

7013 2250 0000 8720 9976


PS Form 3811, July 2013

Domestic Return Receipt

UNITED STATES POSTAL SERVICE

AZ 852

21 NOV '15



First-Class Mail
Postage & Fees Paid
USPS
Permit No. G-10

• Sender: Please print your name, address, and ZIP+4® in this box®

UNITED STATES
DEPARTMENT OF THE INTERIOR
Bureau of Land Management
Arizona State Office
One N. Central Avenue, Suite 800
Phoenix, AZ 85004-4427





United States Department of the Interior



BUREAU OF LAND MANAGEMENT
Arizona State Office
One North Central Avenue, Suite 800
Phoenix, Arizona 85004-4427
www.blm.gov/az/

January 24, 2014

In Reply Refer To:
3800 (9310) RE
AMC391277, AMC395613, AMC404247, AMC409663

CERTIFIED MAIL - RETURN RECEIPT REQUESTED No. 7013 0600 0001 7593 5463

DECISION

MICHAEL SCHAEFER :
5070 N. STONEHOUSE PL. : This decision affects those claims shown
TUCSON, AZ 85750-9618 : in the block below.

SEE ENCLOSURE FOR CLAIM NAMES AND NUMBERS

MINING CLAIMS DECLARED FORFEIT

The mining claims listed above have been declared forfeit as of September 1, 2013, for failure to timely file the required maintenance fee payment or small miner's maintenance fee waiver (waiver).

Claimants are required to pay an annual non-refundable maintenance fee of \$140 per 20 acres, or submit a waiver, on or before September 1 of each year. (In accordance with 43 CFR 1822.14, because September 1, 2013, fell on a Sunday and Monday was a holiday, the payment was due the next business day, September 3, 2013.) These requirements were established by 30 U.S.C. 28f-1, as amended, and 43 Code of Federal Regulations (CFR) 3834 and 3835.

Our records do not show receipt of a maintenance fee payment or small miner waiver filed on or before the due date. Therefore, the claims listed above are forfeit.

This decision does not relieve you of the liability for reclamation of all areas disturbed by your activities on lands covered by the subject mining claim(s) and/or site(s). After you complete the reclamation, you must notify the authorized officer of the appropriate surface managing agency so that the authorized officer may conduct a final site inspection and determine whether you may be released from liability. If you fail to reclaim the land to the satisfaction of the authorized officer, the surface management agency may cite you for noncompliance under its surface management regulations.

For land administered by the Bureau of Land Management (BLM), if you fail to reclaim the land to the satisfaction of the authorized officer as required in 43 CFR Subpart 3809, BLM will issue an order of noncompliance under 43 CFR 3809.601(a). If you fail to comply with the non-compliance order, BLM may take further action under 43 CFR 3809.604. Failure to conduct reclamation is a prohibited act that may subject you to criminal penalties. See 43 CFR 3809.605(h) and 43 CFR 3809.700.

Appeal Procedures

This decision may be appealed to the Interior Board of Land Appeals, Office of the Secretary, in accordance with the regulations contained in 43 CFR, Part 4, and the enclosed Form 1842-1. If an appeal is taken, your notice of appeal must be filed in this office (at the above address) within 30 days from receipt of this decision. The appellant has the burden of showing that the decision appealed from is in error.

If you wish to file a petition pursuant to regulation 43 CFR 4.21 (58 FR 4939, January 19, 1993) for a stay of the effectiveness of this decision during the time that your appeal is being reviewed by the Board, the petition for a stay must accompany your notice of appeal. A petition for a stay is required to show sufficient justification based on the standards listed below. Copies of the notice of appeal and petition for a stay **must** also be submitted to each party named in this decision and to the Interior Board of Land Appeals and to the appropriate Office of the Solicitor (see 43 CFR 4.413) at the same time the original documents are filed with this office. If you request a stay, you have the burden of proof to demonstrate that a stay should be granted.

Standards for Obtaining a Stay

Except as otherwise provided by law or other pertinent regulation, a petition for a stay of a decision pending appeal shall show sufficient justification based on the following standards:

- (1) The relative harm to the parties if the stay is granted or denied,
- (2) The likelihood of the appellant's success on the merits,
- (3) The likelihood of immediate and irreparable harm if the stay is not granted, and
- (4) Whether the public interest favors granting the stay.

Please include your AMC serial number(s) on all correspondence. If additional information is required, please call Rod Ebert, at 602-417-9397.



Rebecca Heick
Group Administrator
Lands and Minerals

Enclosures

AMC391552	AMC391277	SLICK 244	SCHAEFER MICHAEL 5070 N STONEHOUSE PL	TUCSON	AZ	85750-9618
AMC391554	AMC391277	SLICK 246	SCHAEFER MICHAEL 5070 N STONEHOUSE PL	TUCSON	AZ	85750-9618
AMC391556	AMC391277	SLICK 248	SCHAEFER MICHAEL 5070 N STONEHOUSE PL	TUCSON	AZ	85750-9618
AMC391557	AMC391277	SLICK 249	SCHAEFER MICHAEL 5070 N STONEHOUSE PL	TUCSON	AZ	85750-9618
AMC391560	AMC391277	SLICK 252	SCHAEFER MICHAEL 5070 N STONEHOUSE PL	TUCSON	AZ	85750-9618
AMC391562	AMC391277	SLICK 254	SCHAEFER MICHAEL 5070 N STONEHOUSE PL	TUCSON	AZ	85750-9618
AMC391564	AMC391277	SLICK 256	SCHAEFER MICHAEL 5070 N STONEHOUSE PL	TUCSON	AZ	85750-9618
AMC391566	AMC391277	SLICK 258	SCHAEFER MICHAEL 5070 N STONEHOUSE PL	TUCSON	AZ	85750-9618
AMC391568	AMC391277	SLICK 260	SCHAEFER MICHAEL 5070 N STONEHOUSE PL	TUCSON	AZ	85750-9618
AMC391570	AMC391277	SLICK 262	SCHAEFER MICHAEL 5070 N STONEHOUSE PL	TUCSON	AZ	85750-9618
AMC391577	AMC391277	JOSE 1	SCHAEFER MICHAEL 5070 N STONEHOUSE PL	TUCSON	AZ	85750-9618
AMC391578	AMC391277	JOSE 2	SCHAEFER MICHAEL 5070 N STONEHOUSE PL	TUCSON	AZ	85750-9618
AMC391579	AMC391277	JOSE 3	SCHAEFER MICHAEL 5070 N STONEHOUSE PL	TUCSON	AZ	85750-9618
AMC391580	AMC391277	JOSE 4	SCHAEFER MICHAEL 5070 N STONEHOUSE PL	TUCSON	AZ	85750-9618
AMC391581	AMC391277	JOSE 5	SCHAEFER MICHAEL 5070 N STONEHOUSE PL	TUCSON	AZ	85750-9618
AMC391582	AMC391277	JOSE 6	SCHAEFER MICHAEL 5070 N STONEHOUSE PL	TUCSON	AZ	85750-9618
AMC391583	AMC391277	JOSE 7	SCHAEFER MICHAEL 5070 N STONEHOUSE PL	TUCSON	AZ	85750-9618
AMC391584	AMC391277	JOSE 8	SCHAEFER MICHAEL 5070 N STONEHOUSE PL	TUCSON	AZ	85750-9618
AMC391585	AMC391277	JOSE 9	SCHAEFER MICHAEL 5070 N STONEHOUSE PL	TUCSON	AZ	85750-9618
AMC391586	AMC391277	JOSE 10	SCHAEFER MICHAEL 5070 N STONEHOUSE PL	TUCSON	AZ	85750-9618
AMC391588	AMC391277	JOSE 12	SCHAEFER MICHAEL 5070 N STONEHOUSE PL	TUCSON	AZ	85750-9618
AMC391589	AMC391277	JOSE 13	SCHAEFER MICHAEL 5070 N STONEHOUSE PL	TUCSON	AZ	85750-9618
AMC391590	AMC391277	JOSE 14	SCHAEFER MICHAEL 5070 N STONEHOUSE PL	TUCSON	AZ	85750-9618
AMC391591	AMC391277	JOSE 15	SCHAEFER MICHAEL 5070 N STONEHOUSE PL	TUCSON	AZ	85750-9618
AMC391592	AMC391277	JOSE 16	SCHAEFER MICHAEL 5070 N STONEHOUSE PL	TUCSON	AZ	85750-9618
AMC391593	AMC391277	JOSE 17	SCHAEFER MICHAEL 5070 N STONEHOUSE PL	TUCSON	AZ	85750-9618
AMC391594	AMC391277	JOSE 18	SCHAEFER MICHAEL 5070 N STONEHOUSE PL	TUCSON	AZ	85750-9618
AMC391595	AMC391277	JOSE 19	SCHAEFER MICHAEL 5070 N STONEHOUSE PL	TUCSON	AZ	85750-9618
AMC391596	AMC391277	JOSE 20	SCHAEFER MICHAEL 5070 N STONEHOUSE PL	TUCSON	AZ	85750-9618
AMC391597	AMC391277	JOSE 21	SCHAEFER MICHAEL 5070 N STONEHOUSE PL	TUCSON	AZ	85750-9618

AMC391598	AMC391277	JOSE 22	SCHAEFER MICHAEL	5070 N STONEHOUSE PL	TUCSON	AZ	85750-9618
AMC391599	AMC391277	JOSE 23	SCHAEFER MICHAEL	5070 N STONEHOUSE PL	TUCSON	AZ	85750-9618
AMC391600	AMC391277	JOSE 24	SCHAEFER MICHAEL	5070 N STONEHOUSE PL	TUCSON	AZ	85750-9618
AMC391601	AMC391277	JOSE 25	SCHAEFER MICHAEL	5070 N STONEHOUSE PL	TUCSON	AZ	85750-9618
AMC391602	AMC391277	JOSE 26	SCHAEFER MICHAEL	5070 N STONEHOUSE PL	TUCSON	AZ	85750-9618
AMC391603	AMC391277	JOSE 27	SCHAEFER MICHAEL	5070 N STONEHOUSE PL	TUCSON	AZ	85750-9618
AMC391604	AMC391277	JOSE 28	SCHAEFER MICHAEL	5070 N STONEHOUSE PL	TUCSON	AZ	85750-9618
AMC391606	AMC391277	JOSE 30	SCHAEFER MICHAEL	5070 N STONEHOUSE PL	TUCSON	AZ	85750-9618
AMC391607	AMC391277	JOSE 31	SCHAEFER MICHAEL	5070 N STONEHOUSE PL	TUCSON	AZ	85750-9618
AMC391608	AMC391277	JOSE 32	SCHAEFER MICHAEL	5070 N STONEHOUSE PL	TUCSON	AZ	85750-9618
AMC391609	AMC391277	JOSE 33	SCHAEFER MICHAEL	5070 N STONEHOUSE PL	TUCSON	AZ	85750-9618
AMC391610	AMC391277	JOSE 34	SCHAEFER MICHAEL	5070 N STONEHOUSE PL	TUCSON	AZ	85750-9618
AMC391611	AMC391277	JOSE 35	SCHAEFER MICHAEL	5070 N STONEHOUSE PL	TUCSON	AZ	85750-9618
AMC391612	AMC391277	JOSE 36	SCHAEFER MICHAEL	5070 N STONEHOUSE PL	TUCSON	AZ	85750-9618
AMC391613	AMC391277	JOSE 37	SCHAEFER MICHAEL	5070 N STONEHOUSE PL	TUCSON	AZ	85750-9618
AMC391614	AMC391277	JOSE 38	SCHAEFER MICHAEL	5070 N STONEHOUSE PL	TUCSON	AZ	85750-9618
AMC391615	AMC391277	JOSE 39	SCHAEFER MICHAEL	5070 N STONEHOUSE PL	TUCSON	AZ	85750-9618
AMC391616	AMC391277	JOSE 41	SCHAEFER MICHAEL	5070 N STONEHOUSE PL	TUCSON	AZ	85750-9618
AMC391617	AMC391277	JOSE 43	SCHAEFER MICHAEL	5070 N STONEHOUSE PL	TUCSON	AZ	85750-9618
AMC391618	AMC391277	JOSE 44	SCHAEFER MICHAEL	5070 N STONEHOUSE PL	TUCSON	AZ	85750-9618
AMC391619	AMC391277	JOSE 45	SCHAEFER MICHAEL	5070 N STONEHOUSE PL	TUCSON	AZ	85750-9618
AMC391620	AMC391277	JOSE 46	SCHAEFER MICHAEL	5070 N STONEHOUSE PL	TUCSON	AZ	85750-9618
AMC391621	AMC391277	JOSE 47	SCHAEFER MICHAEL	5070 N STONEHOUSE PL	TUCSON	AZ	85750-9618
AMC391622	AMC391277	JOSE 48	SCHAEFER MICHAEL	5070 N STONEHOUSE PL	TUCSON	AZ	85750-9618
AMC391623	AMC391277	JOSE 49	SCHAEFER MICHAEL	5070 N STONEHOUSE PL	TUCSON	AZ	85750-9618
AMC391624	AMC391277	JOSE 50	SCHAEFER MICHAEL	5070 N STONEHOUSE PL	TUCSON	AZ	85750-9618
AMC391626	AMC391277	JOSE 52	SCHAEFER MICHAEL	5070 N STONEHOUSE PL	TUCSON	AZ	85750-9618
AMC391627	AMC391277	JOSE 53	SCHAEFER MICHAEL	5070 N STONEHOUSE PL	TUCSON	AZ	85750-9618
AMC391628	AMC391277	JOSE 54	SCHAEFER MICHAEL	5070 N STONEHOUSE PL	TUCSON	AZ	85750-9618
AMC391629	AMC391277	JOSE 55	SCHAEFER MICHAEL	5070 N STONEHOUSE PL	TUCSON	AZ	85750-9618
AMC391631	AMC391277	JOSE 57	SCHAEFER MICHAEL	5070 N STONEHOUSE PL	TUCSON	AZ	85750-9618

AMC391663	AMC391277	JOSE 89	SCHAEFER MICHAEL	5070 N STONEHOUSE PL	TUCSON	AZ	85750-9618
AMC391664	AMC391277	JOSE 90	SCHAEFER MICHAEL	5070 N STONEHOUSE PL	TUCSON	AZ	85750-9618
AMC391665	AMC391277	JOSE 91	SCHAEFER MICHAEL	5070 N STONEHOUSE PL	TUCSON	AZ	85750-9618
AMC391666	AMC391277	JOSE 92	SCHAEFER MICHAEL	5070 N STONEHOUSE PL	TUCSON	AZ	85750-9618
AMC391667	AMC391277	JOSE 93	SCHAEFER MICHAEL	5070 N STONEHOUSE PL	TUCSON	AZ	85750-9618
AMC391668	AMC391277	JOSE 94	SCHAEFER MICHAEL	5070 N STONEHOUSE PL	TUCSON	AZ	85750-9618
AMC391669	AMC391277	JOSE 95	SCHAEFER MICHAEL	5070 N STONEHOUSE PL	TUCSON	AZ	85750-9618
AMC391670	AMC391277	JOSE 96	SCHAEFER MICHAEL	5070 N STONEHOUSE PL	TUCSON	AZ	85750-9618
AMC391671	AMC391277	JOSE 97	SCHAEFER MICHAEL	5070 N STONEHOUSE PL	TUCSON	AZ	85750-9618
AMC391672	AMC391277	JOSE 98	SCHAEFER MICHAEL	5070 N STONEHOUSE PL	TUCSON	AZ	85750-9618
AMC391673	AMC391277	JOSE 99	SCHAEFER MICHAEL	5070 N STONEHOUSE PL	TUCSON	AZ	85750-9618
AMC391674	AMC391277	JOSE 100	SCHAEFER MICHAEL	5070 N STONEHOUSE PL	TUCSON	AZ	85750-9618
AMC391675	AMC391277	JOSE 101	SCHAEFER MICHAEL	5070 N STONEHOUSE PL	TUCSON	AZ	85750-9618
AMC391676	AMC391277	JOSE 102	SCHAEFER MICHAEL	5070 N STONEHOUSE PL	TUCSON	AZ	85750-9618
AMC391677	AMC391277	JOSE 103	SCHAEFER MICHAEL	5070 N STONEHOUSE PL	TUCSON	AZ	85750-9618
AMC391679	AMC391277	JOSE 105	SCHAEFER MICHAEL	5070 N STONEHOUSE PL	TUCSON	AZ	85750-9618
AMC391680	AMC391277	JOSE 106	SCHAEFER MICHAEL	5070 N STONEHOUSE PL	TUCSON	AZ	85750-9618
AMC391681	AMC391277	JOSE 107	SCHAEFER MICHAEL	5070 N STONEHOUSE PL	TUCSON	AZ	85750-9618
AMC391682	AMC391277	JOSE 108	SCHAEFER MICHAEL	5070 N STONEHOUSE PL	TUCSON	AZ	85750-9618
AMC391684	AMC391277	JOSE 110	SCHAEFER MICHAEL	5070 N STONEHOUSE PL	TUCSON	AZ	85750-9618
AMC391685	AMC391277	JOSE 111	SCHAEFER MICHAEL	5070 N STONEHOUSE PL	TUCSON	AZ	85750-9618
AMC391686	AMC391277	JOSE 112	SCHAEFER MICHAEL	5070 N STONEHOUSE PL	TUCSON	AZ	85750-9618
AMC391687	AMC391277	JOSE 113	SCHAEFER MICHAEL	5070 N STONEHOUSE PL	TUCSON	AZ	85750-9618
AMC391688	AMC391277	JOSE 114	SCHAEFER MICHAEL	5070 N STONEHOUSE PL	TUCSON	AZ	85750-9618
AMC391689	AMC391277	JOSE 115	SCHAEFER MICHAEL	5070 N STONEHOUSE PL	TUCSON	AZ	85750-9618
AMC391690	AMC391277	JOSE 116	SCHAEFER MICHAEL	5070 N STONEHOUSE PL	TUCSON	AZ	85750-9618
AMC391691	AMC391277	JOSE 117	SCHAEFER MICHAEL	5070 N STONEHOUSE PL	TUCSON	AZ	85750-9618
AMC391693	AMC391277	JOSE 119	SCHAEFER MICHAEL	5070 N STONEHOUSE PL	TUCSON	AZ	85750-9618
AMC391694	AMC391277	JOSE 120	SCHAEFER MICHAEL	5070 N STONEHOUSE PL	TUCSON	AZ	85750-9618
AMC391695	AMC391277	JOSE 121	SCHAEFER MICHAEL	5070 N STONEHOUSE PL	TUCSON	AZ	85750-9618
AMC391696	AMC391277	JOSE 122	SCHAEFER MICHAEL	5070 N STONEHOUSE PL	TUCSON	AZ	85750-9618

AMC391730	AMC391277	JOSE 156	SCHAEFER MICHAEL 5070 N STONEHOUSE PL	TUCSON	AZ	85750-9618
AMC391731	AMC391277	JOSE 157	SCHAEFER MICHAEL 5070 N STONEHOUSE PL	TUCSON	AZ	85750-9618
AMC391732	AMC391277	JOSE 158	SCHAEFER MICHAEL 5070 N STONEHOUSE PL	TUCSON	AZ	85750-9618
AMC391733	AMC391277	JOSE 159	SCHAEFER MICHAEL 5070 N STONEHOUSE PL	TUCSON	AZ	85750-9618
AMC391734	AMC391277	JOSE 160	SCHAEFER MICHAEL 5070 N STONEHOUSE PL	TUCSON	AZ	85750-9618
AMC391735	AMC391277	JOSE 161	SCHAEFER MICHAEL 5070 N STONEHOUSE PL	TUCSON	AZ	85750-9618
AMC391736	AMC391277	JOSE 162	SCHAEFER MICHAEL 5070 N STONEHOUSE PL	TUCSON	AZ	85750-9618
AMC391737	AMC391277	JOSE 163	SCHAEFER MICHAEL 5070 N STONEHOUSE PL	TUCSON	AZ	85750-9618
AMC391738	AMC391277	JOSE 164	SCHAEFER MICHAEL 5070 N STONEHOUSE PL	TUCSON	AZ	85750-9618
AMC391739	AMC391277	JOSE 165	SCHAEFER MICHAEL 5070 N STONEHOUSE PL	TUCSON	AZ	85750-9618
AMC391740	AMC391277	JOSE 166	SCHAEFER MICHAEL 5070 N STONEHOUSE PL	TUCSON	AZ	85750-9618
AMC391741	AMC391277	JOSE 167	SCHAEFER MICHAEL 5070 N STONEHOUSE PL	TUCSON	AZ	85750-9618
AMC391742	AMC391277	JOSE 168	SCHAEFER MICHAEL 5070 N STONEHOUSE PL	TUCSON	AZ	85750-9618
AMC391743	AMC391277	JOSE 169	SCHAEFER MICHAEL 5070 N STONEHOUSE PL	TUCSON	AZ	85750-9618
AMC391744	AMC391277	JOSE 170	SCHAEFER MICHAEL 5070 N STONEHOUSE PL	TUCSON	AZ	85750-9618
AMC391745	AMC391277	JOSE 171	SCHAEFER MICHAEL 5070 N STONEHOUSE PL	TUCSON	AZ	85750-9618
AMC391746	AMC391277	JOSE 172	SCHAEFER MICHAEL 5070 N STONEHOUSE PL	TUCSON	AZ	85750-9618
AMC391748	AMC391277	JOSE 174	SCHAEFER MICHAEL 5070 N STONEHOUSE PL	TUCSON	AZ	85750-9618
AMC391749	AMC391277	JOSE 175	SCHAEFER MICHAEL 5070 N STONEHOUSE PL	TUCSON	AZ	85750-9618
AMC391750	AMC391277	JOSE 176	SCHAEFER MICHAEL 5070 N STONEHOUSE PL	TUCSON	AZ	85750-9618
AMC391751	AMC391277	JOSE 177	SCHAEFER MICHAEL 5070 N STONEHOUSE PL	TUCSON	AZ	85750-9618
AMC391752	AMC391277	JOSE 178	SCHAEFER MICHAEL 5070 N STONEHOUSE PL	TUCSON	AZ	85750-9618
AMC391753	AMC391277	JOSE 179	SCHAEFER MICHAEL 5070 N STONEHOUSE PL	TUCSON	AZ	85750-9618
AMC391754	AMC391277	JOSE 180	SCHAEFER MICHAEL 5070 N STONEHOUSE PL	TUCSON	AZ	85750-9618
AMC391755	AMC391277	JOSE 181	SCHAEFER MICHAEL 5070 N STONEHOUSE PL	TUCSON	AZ	85750-9618
AMC391756	AMC391277	JOSE 182	SCHAEFER MICHAEL 5070 N STONEHOUSE PL	TUCSON	AZ	85750-9618
AMC391757	AMC391277	JOSE 183	SCHAEFER MICHAEL 5070 N STONEHOUSE PL	TUCSON	AZ	85750-9618
AMC391759	AMC391277	JOSE 185	SCHAEFER MICHAEL 5070 N STONEHOUSE PL	TUCSON	AZ	85750-9618
AMC391761	AMC391277	JOSE 187	SCHAEFER MICHAEL 5070 N STONEHOUSE PL	TUCSON	AZ	85750-9618
AMC391763	AMC391277	JOSE 189	SCHAEFER MICHAEL 5070 N STONEHOUSE PL	TUCSON	AZ	85750-9618
AMC391765	AMC391277	JOSE 191	SCHAEFER MICHAEL 5070 N STONEHOUSE PL	TUCSON	AZ	85750-9618

AMC391767	AMC391277	JOSE 193	SCHAEFER MICHAEL	5070 N STONEHOUSE PL	TUCSON	AZ	85750-9618
AMC391769	AMC391277	JOSE 195	SCHAEFER MICHAEL	5070 N STONEHOUSE PL	TUCSON	AZ	85750-9618
AMC391771	AMC391277	JOSE 197	SCHAEFER MICHAEL	5070 N STONEHOUSE PL	TUCSON	AZ	85750-9618
AMC391772	AMC391277	JOSE 198	SCHAEFER MICHAEL	5070 N STONEHOUSE PL	TUCSON	AZ	85750-9618
AMC391773	AMC391277	JOSE 199	SCHAEFER MICHAEL	5070 N STONEHOUSE PL	TUCSON	AZ	85750-9618
AMC391774	AMC391277	JOSE 200	SCHAEFER MICHAEL	5070 N STONEHOUSE PL	TUCSON	AZ	85750-9618
AMC391775	AMC391277	JOSE 201	SCHAEFER MICHAEL	5070 N STONEHOUSE PL	TUCSON	AZ	85750-9618
AMC391776	AMC391277	JOSE 202	SCHAEFER MICHAEL	5070 N STONEHOUSE PL	TUCSON	AZ	85750-9618
AMC391778	AMC391277	JOSE 204	SCHAEFER MICHAEL	5070 N STONEHOUSE PL	TUCSON	AZ	85750-9618
AMC391779	AMC391277	JOSE 205	SCHAEFER MICHAEL	5070 N STONEHOUSE PL	TUCSON	AZ	85750-9618
AMC391780	AMC391277	JOSE 206	SCHAEFER MICHAEL	5070 N STONEHOUSE PL	TUCSON	AZ	85750-9618
AMC391781	AMC391277	JOSE 207	SCHAEFER MICHAEL	5070 N STONEHOUSE PL	TUCSON	AZ	85750-9618
AMC391783	AMC391277	JOSE 209	SCHAEFER MICHAEL	5070 N STONEHOUSE PL	TUCSON	AZ	85750-9618
AMC391784	AMC391277	JOSE 210	SCHAEFER MICHAEL	5070 N STONEHOUSE PL	TUCSON	AZ	85750-9618
AMC391785	AMC391277	JOSE 211	SCHAEFER MICHAEL	5070 N STONEHOUSE PL	TUCSON	AZ	85750-9618
AMC391786	AMC391277	JOSE 212	SCHAEFER MICHAEL	5070 N STONEHOUSE PL	TUCSON	AZ	85750-9618
AMC391787	AMC391277	JOSE 213	SCHAEFER MICHAEL	5070 N STONEHOUSE PL	TUCSON	AZ	85750-9618
AMC391788	AMC391277	JOSE 214	SCHAEFER MICHAEL	5070 N STONEHOUSE PL	TUCSON	AZ	85750-9618
AMC391789	AMC391277	JOSE 215	SCHAEFER MICHAEL	5070 N STONEHOUSE PL	TUCSON	AZ	85750-9618
AMC391790	AMC391277	JOSE 216	SCHAEFER MICHAEL	5070 N STONEHOUSE PL	TUCSON	AZ	85750-9618
AMC391791	AMC391277	JOSE 217	SCHAEFER MICHAEL	5070 N STONEHOUSE PL	TUCSON	AZ	85750-9618
AMC391792	AMC391277	JOSE 218	SCHAEFER MICHAEL	5070 N STONEHOUSE PL	TUCSON	AZ	85750-9618
AMC391793	AMC391277	JOSE 219	SCHAEFER MICHAEL	5070 N STONEHOUSE PL	TUCSON	AZ	85750-9618
AMC391794	AMC391277	JOSE 220	SCHAEFER MICHAEL	5070 N STONEHOUSE PL	TUCSON	AZ	85750-9618
AMC391795	AMC391277	JOSE 221	SCHAEFER MICHAEL	5070 N STONEHOUSE PL	TUCSON	AZ	85750-9618
AMC391797	AMC391277	JOSE 223	SCHAEFER MICHAEL	5070 N STONEHOUSE PL	TUCSON	AZ	85750-9618
AMC391819	AMC391277	JOSE 245	SCHAEFER MICHAEL	5070 N STONEHOUSE PL	TUCSON	AZ	85750-9618
AMC391821	AMC391277	JOSE 247	SCHAEFER MICHAEL	5070 N STONEHOUSE PL	TUCSON	AZ	85750-9618
AMC391822	AMC391277	JOSE 248	SCHAEFER MICHAEL	5070 N STONEHOUSE PL	TUCSON	AZ	85750-9618
AMC391823	AMC391277	JOSE 249	SCHAEFER MICHAEL	5070 N STONEHOUSE PL	TUCSON	AZ	85750-9618
AMC391824	AMC391277	JOSE 250	SCHAEFER MICHAEL	5070 N STONEHOUSE PL	TUCSON	AZ	85750-9618

AMC391825	AMC391277	JOSE 251	SCHAEFER MICHAEL	5070 N STONEHOUSE PL	TUCSON	AZ	85750-9618
AMC391826	AMC391277	JOSE 252	SCHAEFER MICHAEL	5070 N STONEHOUSE PL	TUCSON	AZ	85750-9618
AMC391827	AMC391277	JOSE 253	SCHAEFER MICHAEL	5070 N STONEHOUSE PL	TUCSON	AZ	85750-9618
AMC391828	AMC391277	JOSE 254	SCHAEFER MICHAEL	5070 N STONEHOUSE PL	TUCSON	AZ	85750-9618
AMC391841	AMC391277	JOSE 267	SCHAEFER MICHAEL	5070 N STONEHOUSE PL	TUCSON	AZ	85750-9618
AMC395613	AMC395613	JOSE 268	SCHAEFER MICHAEL	5070 N STONEHOUSE PL	TUCSON	AZ	85750-9618
AMC395614	AMC395613	JOSE 269	SCHAEFER MICHAEL	5070 N STONEHOUSE PL	TUCSON	AZ	85750-9618
AMC395615	AMC395613	JOSE 270	SCHAEFER MICHAEL	5070 N STONEHOUSE PL	TUCSON	AZ	85750-9618
AMC395617	AMC395613	JOSE 272	SCHAEFER MICHAEL	5070 N STONEHOUSE PL	TUCSON	AZ	85750-9618
AMC395618	AMC395613	JOSE 273	SCHAEFER MICHAEL	5070 N STONEHOUSE PL	TUCSON	AZ	85750-9618
AMC395619	AMC395613	JOSE 274	SCHAEFER MICHAEL	5070 N STONEHOUSE PL	TUCSON	AZ	85750-9618
AMC395621	AMC395613	JOSE 276	SCHAEFER MICHAEL	5070 N STONEHOUSE PL	TUCSON	AZ	85750-9618
AMC395622	AMC395613	JOSE 277	SCHAEFER MICHAEL	5070 N STONEHOUSE PL	TUCSON	AZ	85750-9618
AMC395623	AMC395613	JOSE 278	SCHAEFER MICHAEL	5070 N STONEHOUSE PL	TUCSON	AZ	85750-9618
AMC395624	AMC395613	JOSE 279	SCHAEFER MICHAEL	5070 N STONEHOUSE PL	TUCSON	AZ	85750-9618
AMC395625	AMC395613	JOSE 280	SCHAEFER MICHAEL	5070 N STONEHOUSE PL	TUCSON	AZ	85750-9618
AMC395626	AMC395613	JOSE 281	SCHAEFER MICHAEL	5070 N STONEHOUSE PL	TUCSON	AZ	85750-9618
AMC395628	AMC395613	JOSE 283	SCHAEFER MICHAEL	5070 N STONEHOUSE PL	TUCSON	AZ	85750-9618
AMC395629	AMC395613	JOSE 284	SCHAEFER MICHAEL	5070 N STONEHOUSE PL	TUCSON	AZ	85750-9618
AMC395630	AMC395613	JOSE 285	SCHAEFER MICHAEL	5070 N STONEHOUSE PL	TUCSON	AZ	85750-9618
AMC395631	AMC395613	JOSE 286	SCHAEFER MICHAEL	5070 N STONEHOUSE PL	TUCSON	AZ	85750-9618
AMC395632	AMC395613	JOSE 287	SCHAEFER MICHAEL	5070 N STONEHOUSE PL	TUCSON	AZ	85750-9618
AMC404247	AMC404247	JOSE 288	SCHAEFER MICHAEL	5070 N STONEHOUSE PL	TUCSON	AZ	85750-9618
AMC404248	AMC404247	JOSE 289	SCHAEFER MICHAEL	5070 N STONEHOUSE PL	TUCSON	AZ	85750-9618
AMC404249	AMC404247	JOSE 290	SCHAEFER MICHAEL	5070 N STONEHOUSE PL	TUCSON	AZ	85750-9618
AMC404250	AMC404247	JOSE 291	SCHAEFER MICHAEL	5070 N STONEHOUSE PL	TUCSON	AZ	85750-9618
AMC404251	AMC404247	JOSE 292	SCHAEFER MICHAEL	5070 N STONEHOUSE PL	TUCSON	AZ	85750-9618
AMC404252	AMC404247	JOSE 293	SCHAEFER MICHAEL	5070 N STONEHOUSE PL	TUCSON	AZ	85750-9618
AMC404253	AMC404247	JOSE 294	SCHAEFER MICHAEL	5070 N STONEHOUSE PL	TUCSON	AZ	85750-9618
AMC404254	AMC404247	JOSE 295	SCHAEFER MICHAEL	5070 N STONEHOUSE PL	TUCSON	AZ	85750-9618
AMC404255	AMC404247	JOSE 296	SCHAEFER MICHAEL	5070 N STONEHOUSE PL	TUCSON	AZ	85750-9618

AMC404256	AMC404247	JOSE 297	SCHAEFER MICHAEL 5070 N STONEHOUSE PL	TUCSON	AZ	85750-9618
AMC404257	AMC404247	JOSE 298	SCHAEFER MICHAEL 5070 N STONEHOUSE PL	TUCSON	AZ	85750-9618
AMC404258	AMC404247	JOSE 299	SCHAEFER MICHAEL 5070 N STONEHOUSE PL	TUCSON	AZ	85750-9618
AMC404259	AMC404247	JOSE 300	SCHAEFER MICHAEL 5070 N STONEHOUSE PL	TUCSON	AZ	85750-9618
AMC404260	AMC404247	JOSE 301	SCHAEFER MICHAEL 5070 N STONEHOUSE PL	TUCSON	AZ	85750-9618
AMC404261	AMC404247	JOSE 302	SCHAEFER MICHAEL 5070 N STONEHOUSE PL	TUCSON	AZ	85750-9618
AMC404262	AMC404247	JOSE 303	SCHAEFER MICHAEL 5070 N STONEHOUSE PL	TUCSON	AZ	85750-9618
AMC404263	AMC404247	JOSE 304	SCHAEFER MICHAEL 5070 N STONEHOUSE PL	TUCSON	AZ	85750-9618
AMC404264	AMC404247	JOSE 305	SCHAEFER MICHAEL 5070 N STONEHOUSE PL	TUCSON	AZ	85750-9618
AMC404265	AMC404247	JOSE 306	SCHAEFER MICHAEL 5070 N STONEHOUSE PL	TUCSON	AZ	85750-9618
AMC404266	AMC404247	JOSE 307	SCHAEFER MICHAEL 5070 N STONEHOUSE PL	TUCSON	AZ	85750-9618
AMC404267	AMC404247	JOSE 308	SCHAEFER MICHAEL 5070 N STONEHOUSE PL	TUCSON	AZ	85750-9618
AMC404268	AMC404247	JOSE 309	SCHAEFER MICHAEL 5070 N STONEHOUSE PL	TUCSON	AZ	85750-9618
AMC404269	AMC404247	JOSE 310	SCHAEFER MICHAEL 5070 N STONEHOUSE PL	TUCSON	AZ	85750-9618
AMC404270	AMC404247	JOSE 311	SCHAEFER MICHAEL 5070 N STONEHOUSE PL	TUCSON	AZ	85750-9618
AMC404271	AMC404247	JOSE 312	SCHAEFER MICHAEL 5070 N STONEHOUSE PL	TUCSON	AZ	85750-9618
AMC404272	AMC404247	JOSE 313	SCHAEFER MICHAEL 5070 N STONEHOUSE PL	TUCSON	AZ	85750-9618
AMC404273	AMC404247	JOSE 314	SCHAEFER MICHAEL 5070 N STONEHOUSE PL	TUCSON	AZ	85750-9618
AMC404274	AMC404247	JOSE 315	SCHAEFER MICHAEL 5070 N STONEHOUSE PL	TUCSON	AZ	85750-9618
AMC404275	AMC404247	JOSE 316	SCHAEFER MICHAEL 5070 N STONEHOUSE PL	TUCSON	AZ	85750-9618
AMC404276	AMC404247	JOSE 317	SCHAEFER MICHAEL 5070 N STONEHOUSE PL	TUCSON	AZ	85750-9618
AMC404277	AMC404247	JOSE 318	SCHAEFER MICHAEL 5070 N STONEHOUSE PL	TUCSON	AZ	85750-9618
AMC404278	AMC404247	JOSE 319	SCHAEFER MICHAEL 5070 N STONEHOUSE PL	TUCSON	AZ	85750-9618
AMC404279	AMC404247	JOSE 320	SCHAEFER MICHAEL 5070 N STONEHOUSE PL	TUCSON	AZ	85750-9618
AMC404415	AMC404247	JOSE 456	SCHAEFER MICHAEL 5070 N STONEHOUSE PL	TUCSON	AZ	85750-9618
AMC404416	AMC404247	JOSE 457	SCHAEFER MICHAEL 5070 N STONEHOUSE PL	TUCSON	AZ	85750-9618
AMC404435	AMC404247	JOSE 476	SCHAEFER MICHAEL 5070 N STONEHOUSE PL	TUCSON	AZ	85750-9618
AMC404436	AMC404247	JOSE 477	SCHAEFER MICHAEL 5070 N STONEHOUSE PL	TUCSON	AZ	85750-9618
AMC404457	AMC404247	JOSE 498	SCHAEFER MICHAEL 5070 N STONEHOUSE PL	TUCSON	AZ	85750-9618
AMC404458	AMC404247	JOSE 499	SCHAEFER MICHAEL 5070 N STONEHOUSE PL	TUCSON	AZ	85750-9618
AMC404480	AMC404247	JOSE 521	SCHAEFER MICHAEL 5070 N STONEHOUSE PL	TUCSON	AZ	85750-9618

AMC404481	AMC404247	JOSE 522	SCHAEFER MICHAEL	5070 N STONEHOUSE PL	TUCSON	AZ	85750-9618
AMC404503	AMC404247	JOSE 544	SCHAEFER MICHAEL	5070 N STONEHOUSE PL	TUCSON	AZ	85750-9618
AMC404504	AMC404247	JOSE 545	SCHAEFER MICHAEL	5070 N STONEHOUSE PL	TUCSON	AZ	85750-9618
AMC404523	AMC404247	JOSE 564	SCHAEFER MICHAEL	5070 N STONEHOUSE PL	TUCSON	AZ	85750-9618
AMC404524	AMC404247	JOSE 565	SCHAEFER MICHAEL	5070 N STONEHOUSE PL	TUCSON	AZ	85750-9618
AMC404541	AMC404247	JOSE 582	SCHAEFER MICHAEL	5070 N STONEHOUSE PL	TUCSON	AZ	85750-9618
AMC404542	AMC404247	JOSE 583	SCHAEFER MICHAEL	5070 N STONEHOUSE PL	TUCSON	AZ	85750-9618
AMC404543	AMC404247	JOSE 584	SCHAEFER MICHAEL	5070 N STONEHOUSE PL	TUCSON	AZ	85750-9618
AMC404544	AMC404247	JOSE 585	SCHAEFER MICHAEL	5070 N STONEHOUSE PL	TUCSON	AZ	85750-9618
AMC404545	AMC404247	JOSE 586	SCHAEFER MICHAEL	5070 N STONEHOUSE PL	TUCSON	AZ	85750-9618
AMC404546	AMC404247	JOSE 587	SCHAEFER MICHAEL	5070 N STONEHOUSE PL	TUCSON	AZ	85750-9618
AMC404547	AMC404247	JOSE 588	SCHAEFER MICHAEL	5070 N STONEHOUSE PL	TUCSON	AZ	85750-9618
AMC404548	AMC404247	JOSE 589	SCHAEFER MICHAEL	5070 N STONEHOUSE PL	TUCSON	AZ	85750-9618
AMC404549	AMC404247	JOSE 590	SCHAEFER MICHAEL	5070 N STONEHOUSE PL	TUCSON	AZ	85750-9618
AMC404550	AMC404247	JOSE 591	SCHAEFER MICHAEL	5070 N STONEHOUSE PL	TUCSON	AZ	85750-9618
AMC404551	AMC404247	JOSE 592	SCHAEFER MICHAEL	5070 N STONEHOUSE PL	TUCSON	AZ	85750-9618
AMC404552	AMC404247	JOSE 593	SCHAEFER MICHAEL	5070 N STONEHOUSE PL	TUCSON	AZ	85750-9618
AMC404553	AMC404247	JOSE 594	SCHAEFER MICHAEL	5070 N STONEHOUSE PL	TUCSON	AZ	85750-9618
AMC404554	AMC404247	JOSE 595	SCHAEFER MICHAEL	5070 N STONEHOUSE PL	TUCSON	AZ	85750-9618
AMC404556	AMC404247	JOSE 597	SCHAEFER MICHAEL	5070 N STONEHOUSE PL	TUCSON	AZ	85750-9618
AMC404557	AMC404247	JOSE 598	SCHAEFER MICHAEL	5070 N STONEHOUSE PL	TUCSON	AZ	85750-9618
AMC404558	AMC404247	JOSE 599	SCHAEFER MICHAEL	5070 N STONEHOUSE PL	TUCSON	AZ	85750-9618
AMC404559	AMC404247	JOSE 600	SCHAEFER MICHAEL	5070 N STONEHOUSE PL	TUCSON	AZ	85750-9618
AMC404560	AMC404247	JOSE 601	SCHAEFER MICHAEL	5070 N STONEHOUSE PL	TUCSON	AZ	85750-9618
AMC404561	AMC404247	JOSE 602	SCHAEFER MICHAEL	5070 N STONEHOUSE PL	TUCSON	AZ	85750-9618
AMC404562	AMC404247	JOSE 603	SCHAEFER MICHAEL	5070 N STONEHOUSE PL	TUCSON	AZ	85750-9618
AMC404563	AMC404247	JOSE 604	SCHAEFER MICHAEL	5070 N STONEHOUSE PL	TUCSON	AZ	85750-9618
AMC404564	AMC404247	JOSE 605	SCHAEFER MICHAEL	5070 N STONEHOUSE PL	TUCSON	AZ	85750-9618
AMC404565	AMC404247	JOSE 606	SCHAEFER MICHAEL	5070 N STONEHOUSE PL	TUCSON	AZ	85750-9618
AMC404566	AMC404247	JOSE 607	SCHAEFER MICHAEL	5070 N STONEHOUSE PL	TUCSON	AZ	85750-9618
AMC404567	AMC404247	JOSE 608	SCHAEFER MICHAEL	5070 N STONEHOUSE PL	TUCSON	AZ	85750-9618

AMC404568	AMC404247	JOSE 609	SCHAEFER MICHAEL	5070 N STONEHOUSE PL	TUCSON	AZ	85750-9618
AMC404569	AMC404247	JOSE 610	SCHAEFER MICHAEL	5070 N STONEHOUSE PL	TUCSON	AZ	85750-9618
AMC404570	AMC404247	JOSE 611	SCHAEFER MICHAEL	5070 N STONEHOUSE PL	TUCSON	AZ	85750-9618
AMC404571	AMC404247	JOSE 612	SCHAEFER MICHAEL	5070 N STONEHOUSE PL	TUCSON	AZ	85750-9618
AMC404572	AMC404247	JOSE 613	SCHAEFER MICHAEL	5070 N STONEHOUSE PL	TUCSON	AZ	85750-9618
AMC404573	AMC404247	JOSE 614	SCHAEFER MICHAEL	5070 N STONEHOUSE PL	TUCSON	AZ	85750-9618
AMC404574	AMC404247	JOSE 615	SCHAEFER MICHAEL	5070 N STONEHOUSE PL	TUCSON	AZ	85750-9618
AMC404575	AMC404247	JOSE 616	SCHAEFER MICHAEL	5070 N STONEHOUSE PL	TUCSON	AZ	85750-9618
AMC404576	AMC404247	JOSE 617	SCHAEFER MICHAEL	5070 N STONEHOUSE PL	TUCSON	AZ	85750-9618
AMC404577	AMC404247	JOSE 618	SCHAEFER MICHAEL	5070 N STONEHOUSE PL	TUCSON	AZ	85750-9618
AMC404578	AMC404247	JOSE 619	SCHAEFER MICHAEL	5070 N STONEHOUSE PL	TUCSON	AZ	85750-9618
AMC404579	AMC404247	JOSE 620	SCHAEFER MICHAEL	5070 N STONEHOUSE PL	TUCSON	AZ	85750-9618
AMC404580	AMC404247	JOSE 621	SCHAEFER MICHAEL	5070 N STONEHOUSE PL	TUCSON	AZ	85750-9618
AMC404581	AMC404247	JOSE 622	SCHAEFER MICHAEL	5070 N STONEHOUSE PL	TUCSON	AZ	85750-9618
AMC409663	AMC409663	JOSE 623	SCHAEFER MICHAEL	5070 N STONEHOUSE PL	TUCSON	AZ	85750-9618
AMC409664	AMC409663	JOSE 624	SCHAEFER MICHAEL	5070 N STONEHOUSE PL	TUCSON	AZ	85750-9618
AMC409665	AMC409663	JOSE 625	SCHAEFER MICHAEL	5070 N STONEHOUSE PL	TUCSON	AZ	85750-9618
AMC409666	AMC409663	JOSE 626	SCHAEFER MICHAEL	5070 N STONEHOUSE PL	TUCSON	AZ	85750-9618
AMC409667	AMC409663	JOSE 627	SCHAEFER MICHAEL	5070 N STONEHOUSE PL	TUCSON	AZ	85750-9618
AMC409668	AMC409663	JOSE 628	SCHAEFER MICHAEL	5070 N STONEHOUSE PL	TUCSON	AZ	85750-9618
AMC409669	AMC409663	JOSE 629	SCHAEFER MICHAEL	5070 N STONEHOUSE PL	TUCSON	AZ	85750-9618
AMC409670	AMC409663	JOSE 630	SCHAEFER MICHAEL	5070 N STONEHOUSE PL	TUCSON	AZ	85750-9618
AMC409671	AMC409663	JOSE 631	SCHAEFER MICHAEL	5070 N STONEHOUSE PL	TUCSON	AZ	85750-9618
AMC409672	AMC409663	JOSE 632	SCHAEFER MICHAEL	5070 N STONEHOUSE PL	TUCSON	AZ	85750-9618
AMC409673	AMC409663	JOSE 633	SCHAEFER MICHAEL	5070 N STONEHOUSE PL	TUCSON	AZ	85750-9618
AMC409674	AMC409663	JOSE 634	SCHAEFER MICHAEL	5070 N STONEHOUSE PL	TUCSON	AZ	85750-9618
AMC409675	AMC409663	JOSE 635	SCHAEFER MICHAEL	5070 N STONEHOUSE PL	TUCSON	AZ	85750-9618
AMC409676	AMC409663	JOSE 636	SCHAEFER MICHAEL	5070 N STONEHOUSE PL	TUCSON	AZ	85750-9618
AMC409677	AMC409663	JOSE 637	SCHAEFER MICHAEL	5070 N STONEHOUSE PL	TUCSON	AZ	85750-9618
AMC409678	AMC409663	JOSE 638	SCHAEFER MICHAEL	5070 N STONEHOUSE PL	TUCSON	AZ	85750-9618
AMC409679	AMC409663	JOSE 639	SCHAEFER MICHAEL	5070 N STONEHOUSE PL	TUCSON	AZ	85750-9618

AMC409917	AMC409663	JOSE 877	SCHAEFER MICHAEL	5070 N STONEHOUSE PL	TUCSON	AZ	85750-9618
AMC409918	AMC409663	JOSE 878	SCHAEFER MICHAEL	5070 N STONEHOUSE PL	TUCSON	AZ	85750-9618
AMC409919	AMC409663	JOSE 879	SCHAEFER MICHAEL	5070 N STONEHOUSE PL	TUCSON	AZ	85750-9618
AMC409920	AMC409663	JOSE 880	SCHAEFER MICHAEL	5070 N STONEHOUSE PL	TUCSON	AZ	85750-9618
AMC409944	AMC409663	JOSE 904	SCHAEFER MICHAEL	5070 N STONEHOUSE PL	TUCSON	AZ	85750-9618
AMC409945	AMC409663	JOSE 905	SCHAEFER MICHAEL	5070 N STONEHOUSE PL	TUCSON	AZ	85750-9618
AMC409946	AMC409663	JOSE 906	SCHAEFER MICHAEL	5070 N STONEHOUSE PL	TUCSON	AZ	85750-9618
AMC409947	AMC409663	JOSE 907	SCHAEFER MICHAEL	5070 N STONEHOUSE PL	TUCSON	AZ	85750-9618
AMC409948	AMC409663	JOSE 908	SCHAEFER MICHAEL	5070 N STONEHOUSE PL	TUCSON	AZ	85750-9618
AMC409949	AMC409663	JOSE 909	SCHAEFER MICHAEL	5070 N STONEHOUSE PL	TUCSON	AZ	85750-9618
AMC409950	AMC409663	JOSE 910	SCHAEFER MICHAEL	5070 N STONEHOUSE PL	TUCSON	AZ	85750-9618
AMC409951	AMC409663	JOSE 911	SCHAEFER MICHAEL	5070 N STONEHOUSE PL	TUCSON	AZ	85750-9618

UNITED STATES POSTAL SERVICE

First-Class Mail
Postage & Fees Paid
USPS
Permit No. G-10

• Sender: Please print your name, address, and ZIP+4 in this box •

U.S. DEPARTMENT OF THE INTERIOR
BUREAU OF LAND MANAGEMENT
ARIZONA STATE OFFICE
ONE NORTH CENTRAL AVENUE, SUITE 800
PHOENIX, AZ 85004-4427

7013 0600 0001 2593 5463

Article Addressed to: 2014 JAN 30 PM 3:30
MICHAEL SCHAEFFER
5070 N. STONEHOUSE BLVD
PHOENIX, ARIZONA
TUCSON, AZ 85750-9618
9310/RE/AMC391277, AMC395613, AMC404247, AMC409663

Article Number (Transfer from service label) 7013 0600 0001 2593 5463

ENDER: COMPLETE THIS SECTION

COMPLETE THIS SECTION ON DELIVERY

Complete items 1, 2, and 3. Also complete item 4 if Restricted Delivery is desired. Print your name and address on the reverse so that we can return the card to you. Attach this card to the back of the mailpiece, or on the front if space permits.

A. Signature *[Signature]*
 Agent
 Addressee

B. Received by (Printed Name)
 Addressee
 Agent

C. Date of Delivery

D. Is delivery address different from item 1? Yes No
 If YES, enter delivery address below:

3. Service Type
 Certified Mail Express Mail
 Registered Return Receipt for Merchandise
 Insured Mail C.O.D.

4. Restricted Delivery? (Extra Fee) Yes



Search USPS.com or Track Packages

Quick Tools

- Track
- Enter up to 10 Tracking #: Find
- Find USPS Locations
- Buy Stamps
- Schedule a Pickup
- Calculate Postage
- Look Up a ZIP Code™
- Hold Mail
- Change of Address

Ship a Package

Send Mail

Manage Your Mail

Shop

Business Solutions



Customer Service > Have questions? We're here to help.

Tracking Number: 7013060000175935463

Product & Tracking Information

Postal Product:

Features:
Certified Mail™

Available Actions

Email Updates

DATE & TIME	STATUS OF ITEM	LOCATION
January 29, 2014 , 1:02 pm	Delivered	TUCSON, AZ 85750
January 29, 2014 , 7:48 am	Out for Delivery	TUCSON, AZ 85715
January 29, 2014 , 7:38 am	Sorting Complete	TUCSON, AZ 85715
January 29, 2014 , 5:46 am	Arrival at Unit	TUCSON, AZ 85715
January 29, 2014	Depart USPS Sort Facility	TUCSON, AZ 85726
January 29, 2014 , 2:56 am	Processed through USPS Sort Facility	TUCSON, AZ 85726
January 28, 2014 , 11:24 pm	Processed through USPS Sort Facility	PHOENIX, AZ 85026

Track Another Package

What's your tracking (or receipt) number?

Track It

LEGAL

- Privacy Policy >
- Terms of Use >
- FOIA >
- No FEAR Act EEO Data >

ON USPS.COM

- Government Services >
- Buy Stamps & Shop >
- Print a Label with Postage >
- Customer Service >
- Delivering Solutions to the Last Mile >
- Site Index >

ON ABOUT.USPS.COM

- About USPS Home >
- New sroom >
- USPS Service Alerts >
- Forms & Publications >
- Careers >

OTHER USPS SITES

- Business Customer Gateway >
- Postal Inspectors >
- Inspector General >
- Postal Explorer >



Copyright © 2014 USPS. All Rights Reserved.

NOTICE!!

These documents have been scanned!

Do not place un-scanned documents beneath this notice!

Do not remove this notice from this file!

GPO Jacket No. 560-102
Print Order 61540
Rise Business Services, LLC
Job=AZ15 5/22/2019



Box Number= AZ15077



Claim Begin-End: AMC395613-AMC395632

3 Transfers



AZ15077-1

AMC395613-AMC395867

Amc 391277
Amc 395613
Amc 399225
Amc 402097

Michael J Schaefer

5070 N. Stonehouse Place, Tucson, Arizona 85750

(520) 760-2286

Tuesday, August 20, 2013

Amc 404247
Amc 407112
Amc 409663

Department of the Interior/BLM
Arizona State Office / IAC
1 N Central Ave.
Suite 800
Phoenix, Arizona 85004

RE: Quitclaim Deeds Graham and Pinal Counties, Unpatented Mining Claims

To whom it may concern,

The included Quitclaim Deeds are being filed with Graham and Pinal counties today. Please file this change of unpatented mining claim ownership with the BLM. Enclosed is a check for \$9,130, \$10 per claim fee to transfer 913 claims to a single Grantee.

Thank you for your help. If you have any questions, please call me at (520)444-4269.

Regards,



Michael J. Schaefer

RECEIVED
BLM AZ STATE OFFICE
2013 AUG 21 A 10:44
PHOENIX, ARIZONA

ENTERED
AUG 28 2013
BY: AT

RECORD THIS INSTRUMENT IN THE
GRAHAM COUNTY RECORDING DISTRICT

RECEIVED
BLM AZ STATE OFFICE
2013 AUG 21 A 10:44
PHOENIX, ARIZONA

INDEX THIS INSTRUMENT AS FOLLOWS:

Grantor: Millrock Alaska LLC
Grantee: Michael J. Schaefer
Lands: See Exhibit A attached hereto

AFTER RECORDING, RETURN THIS INSTRUMENT TO THE GRANTEE AT THE
ADDRESS SET FORTH HEREIN

QUITCLAIM DEED
[Mining]

This QUITCLAIM DEED ("this Deed"), is executed and delivered this 20th day of August, 2013 ("Date of Conveyance"), by

MILLROCK ALASKA LLC., a member-managed Alaska limited liability company, the address of which is 719 East 11th Avenue, Anchorage, AK 99501 (P.O. Box 200867, Anchorage, AK 99520) (collectively "Grantor"),

to

MICHAEL J. SCHAEFER, a single individual, the address of which is 5070 North Stonehouse Place, Tucson, AZ 85750 ("Grantee"),


WITNESSETH:

THAT FOR AND IN CONSIDERATION OF ten dollars (\$10.00) and other good and valuable consideration, subject to Arizona State exemption ARS 11-1134(A6), the receipt and adequacy of which are hereby acknowledged, Grantor hereby CONVEYS and QUITCLAIMS (as set forth below but not otherwise) unto Grantee and its successors and assigns all of Grantor's rights, titles, and interests in, under, to, and respecting the mining claims described in Exhibit A attached hereto (all of which are situated in Pinal County and in Graham County, State of Arizona), together with any and all rights appurtenant to any of said claims (including but not limited to access rights and water rights) and any and all improvements situated thereon (said claims, together with any and all rights appurtenant thereto and any and all improvements situated thereon, are collectively referred to herein as the "Claims"), TO HAVE AND TO HOLD FOREVER.

IN WITNESS WHEREOF, the parties hereto have executed this Deed as of the date first hereinabove set forth.


MILLROCK ALASKA LLC,
a member-managed limited liability company
organized under the laws of Alaska

By: Millrock Resources Inc.,
its sole member

By: 
Name: Sarah Whicker
Title: Chief Operating Officer


RECEIVED
BLM AZ STATE OFFICE
2013 AUG 21 A 10:44
PHOENIX, ARIZONA

MIKE SCHAEFER,
a single man

By: 
Name: Michael J. Schaefer

STATE OF ALASKA)
)
MUNICIPALITY OF ANCHORAGE)

The foregoing instrument was acknowledged before me this 15 day of August, 2013, by (name) Sarah Wheeler, (title) COO of Millrock Alaska LLC, a member-managed Alaska limited liability company, on behalf of the corporation.



Traci Hartz (signature)
Traci Hartz (Printed Name)
Notary Public

My commission expires (mm/dd/yyyy): 07/27/2015

Attribution Clause: This Certificate is prepared for, and exclusively belongs to, the accompanying document entitled Quitclaim Deed, which consists of 19 page(s) and is dated 8/20/2013

If this Certificate is appropriated to any document other than the one described herein, it shall be deemed null and void.

RECEIVED
BLM AZ STATE OFFICE
2013 AUG 21 A 10:44
PHOENIX, ARIZONA

Exhibit A
Arizona BLM Mining Claims

Serial Number	Claim Name
AMC391277	GAL 23
AMC391278	GAL 24
AMC391279	GAL 25
AMC391280	GAL 26
AMC391281	GAL 27
AMC391282	GAL 28
AMC391283	GAL 29
AMC391284	GAL 30
AMC391285	GAL 31
AMC391286	GAL 32
AMC391287	GAL 33
AMC391288	GAL 34
AMC391289	GAL 35
AMC391290	GAL 36
AMC391291	GAL 37
AMC391292	GAL 38
AMC391293	GAL 39
AMC391294	GAL 40
AMC391295	GAL 41
AMC391296	GAL 42
AMC391297	GAL 43
AMC391298	GAL 44
AMC391299	GAL 45
AMC391300	GAL 46
AMC391301	GAL 47
AMC391302	GAL 48
AMC391303	GAL 49
AMC391304	GAL 50
AMC391305	GAL 51
AMC391306	GAL 52
AMC391307	GAL 53
AMC391308	GAL 54
AMC391309	GAL 55
AMC391310	GAL 56
AMC391311	GAL 57
AMC391312	GAL 58
AMC391313	GAL 59
AMC391314	GAL 60
AMC391315	GAL 61
AMC391316	GAL 62
AMC391317	GAL 63
AMC391318	GAL 64
AMC391319	GAL 65
AMC391320	GAL 66
AMC391321	GAL 67
AMC391322	GAL 68
AMC391323	GAL 69
AMC391324	GAL 70
AMC391325	GAL 71
AMC391326	GAL 72
AMC391327	GAL 73
AMC391328	GAL 74

RECEIVED
BLM AZ STATE OFFICE
2013 AUG 21 A 10:44
PHOENIX, ARIZONA

Serial Number	Claim Name
AMC391329	GAL 75
AMC391330	GAL 76
AMC391331	GAL 77
AMC391332	GAL 78
AMC391333	GAL 79
AMC391334	GAL 80
AMC391335	GAL 81
AMC391336	GAL 82
AMC391337	GAL 83
AMC391338	GAL 84
AMC391339	GAL 85
AMC391340	GAL 86
AMC391341	GAL 87
AMC391342	GAL 88
AMC391343	GAL 89
AMC391344	GAL 90
AMC391345	GAL 91
AMC391346	GAL 92
AMC391347	GAL 93
AMC391348	GAL 94
AMC391349	GAL 95
AMC391350	GAL 96
AMC391351	GAL 97
AMC391352	GAL 98
AMC391353	GAL 99
AMC391354	GAL 100
AMC391355	GAL 101
AMC391356	GAL 102
AMC391357	GAL 103
AMC391358	GAL 104
AMC391359	GAL 105
AMC391360	GAL 106
AMC391361	GAL 107
AMC391362	GAL 108
AMC391363	GAL 109
AMC391364	GAL 110
AMC391365	GAL 111
AMC391366	GAL 112
AMC391367	GAL 113
AMC391368	GAL 114
AMC391369	GAL 115
AMC391370	GAL 116
AMC391371	GAL 117
AMC391372	GAL 118
AMC391373	GAL 119
AMC391374	GAL 126
AMC391375	GAL 120
AMC391376	GAL 121
AMC391377	GAL 122
AMC391378	GAL 123
AMC391379	GAL 124
AMC391380	GAL 125
AMC391381	GAL 127
AMC391382	GAL 128
AMC391383	GAL 129

RECEIVED
BLMAZ STATE OFFICE
2013 AUG 21 A 10:44
PHOENIX, ARIZONA

Serial Number	Claim Name
AMC391384	GAL 130
AMC391385	GAL 131
AMC391386	GAL 132
AMC391387	GAL 133
AMC391388	GAL 134
AMC391389	GAL 135
AMC391390	GAL 136
AMC391391	GAL 137
AMC391412	SLICK 33
AMC391550	SLICK 242
AMC391552	SLICK 244
AMC391554	SLICK 246
AMC391556	SLICK 248
AMC391557	SLICK 249
AMC391558	SLICK 250
AMC391560	SLICK 252
AMC391562	SLICK 254
AMC391564	SLICK 256
AMC391566	SLICK 258
AMC391568	SLICK 260
AMC391570	SLICK 262
AMC391577	JOSE 1
AMC391578	JOSE 2
AMC391579	JOSE 3
AMC391580	JOSE 4
AMC391581	JOSE 5
AMC391582	JOSE 6
AMC391583	JOSE 7
AMC391584	JOSE 8
AMC391585	JOSE 9
AMC391586	JOSE 10
AMC391587	JOSE 11
AMC391588	JOSE 12
AMC391589	JOSE 13
AMC391590	JOSE 14
AMC391591	JOSE 15
AMC391592	JOSE 16
AMC391593	JOSE 17
AMC391594	JOSE 18
AMC391595	JOSE 19
AMC391596	JOSE 20
AMC391597	JOSE 21
AMC391598	JOSE 22
AMC391599	JOSE 23
AMC391600	JOSE 24
AMC391601	JOSE 25
AMC391602	JOSE 26
AMC391603	JOSE 27
AMC391604	JOSE 28
AMC391605	JOSE 29
AMC391606	JOSE 30
AMC391607	JOSE 31
AMC391608	JOSE 32
AMC391609	JOSE 33
AMC391610	JOSE 34

RECEIVED
BLM AZ STATE OFFICE
2013 AUG 21 A 10:44
PHOENIX, ARIZONA

Serial Number	Claim Name
AMC391611	JOSE 35
AMC391612	JOSE 36
AMC391613	JOSE 37
AMC391614	JOSE 38
AMC391615	JOSE 39
AMC391616	JOSE 41
AMC391617	JOSE 43
AMC391618	JOSE 44
AMC391619	JOSE 45
AMC391620	JOSE 46
AMC391621	JOSE 47
AMC391622	JOSE 48
AMC391623	JOSE 49
AMC391624	JOSE 50
AMC391625	JOSE 51
AMC391626	JOSE 52
AMC391627	JOSE 53
AMC391628	JOSE 54
AMC391629	JOSE 55
AMC391630	JOSE 56
AMC391631	JOSE 57
AMC391632	JOSE 58
AMC391633	JOSE 59
AMC391634	JOSE 60
AMC391635	JOSE 61
AMC391636	JOSE 62
AMC391637	JOSE 63
AMC391638	JOSE 64
AMC391639	JOSE 65
AMC391640	JOSE 66
AMC391641	JOSE 67
AMC391642	JOSE 68
AMC391643	JOSE 69
AMC391644	JOSE 70
AMC391645	JOSE 71
AMC391646	JOSE 72
AMC391647	JOSE 73
AMC391648	JOSE 74
AMC391649	JOSE 75
AMC391650	JOSE 76
AMC391651	JOSE 77
AMC391652	JOSE 87
AMC391653	JOSE 78
AMC391654	JOSE 79
AMC391655	JOSE 80
AMC391656	JOSE 81
AMC391657	JOSE 82
AMC391658	JOSE 83
AMC391659	JOSE 84
AMC391660	JOSE 85
AMC391661	JOSE 86
AMC391662	JOSE 88
AMC391663	JOSE 89
AMC391664	JOSE 90
AMC391665	JOSE 91

RECEIVED
BLM AZ STATE OFFICE
2013 AUG 21 A 10:44
PHOENIX, ARIZONA

Serial Number	Claim Name
AMC391666	JOSE 92
AMC391667	JOSE 93
AMC391668	JOSE 94
AMC391669	JOSE 95
AMC391670	JOSE 96
AMC391671	JOSE 97
AMC391672	JOSE 98
AMC391673	JOSE 99
AMC391674	JOSE 100
AMC391675	JOSE 101
AMC391676	JOSE 102
AMC391677	JOSE 103
AMC391678	JOSE 104
AMC391679	JOSE 105
AMC391680	JOSE 106
AMC391681	JOSE 107
AMC391682	JOSE 108
AMC391683	JOSE 109
AMC391684	JOSE 110
AMC391685	JOSE 111
AMC391686	JOSE 112
AMC391687	JOSE 113
AMC391688	JOSE 114
AMC391689	JOSE 115
AMC391690	JOSE 116
AMC391691	JOSE 117
AMC391692	JOSE 118
AMC391693	JOSE 119
AMC391694	JOSE 120
AMC391695	JOSE 121
AMC391696	JOSE 122
AMC391697	JOSE 123
AMC391698	JOSE 124
AMC391699	JOSE 125
AMC391700	JOSE 126
AMC391701	JOSE 127
AMC391702	JOSE 128
AMC391703	JOSE 129
AMC391704	JOSE 130
AMC391705	JOSE 131
AMC391706	JOSE 132
AMC391707	JOSE 133
AMC391708	JOSE 134
AMC391709	JOSE 135
AMC391710	JOSE 136
AMC391711	JOSE 137
AMC391712	JOSE 138
AMC391713	JOSE 139
AMC391714	JOSE 140
AMC391715	JOSE 141
AMC391716	JOSE 142
AMC391717	JOSE 143
AMC391718	JOSE 144
AMC391719	JOSE 145
AMC391720	JOSE 146

RECEIVED
BLM AZ STATE OFFICE
2013 AUG 21 A 10:44
PHOENIX, ARIZONA

Serial Number	Claim Name
AMC391721	JOSE 147
AMC391722	JOSE 148
AMC391723	JOSE 149
AMC391724	JOSE 150
AMC391725	JOSE 151
AMC391726	JOSE 152
AMC391727	JOSE 153
AMC391728	JOSE 154
AMC391729	JOSE 155
AMC391730	JOSE 156
AMC391731	JOSE 157
AMC391732	JOSE 158
AMC391733	JOSE 159
AMC391734	JOSE 160
AMC391735	JOSE 161
AMC391736	JOSE 162
AMC391737	JOSE 163
AMC391738	JOSE 164
AMC391739	JOSE 165
AMC391740	JOSE 166
AMC391741	JOSE 167
AMC391742	JOSE 168
AMC391743	JOSE 169
AMC391744	JOSE 170
AMC391745	JOSE 171
AMC391746	JOSE 172
AMC391747	JOSE 173
AMC391748	JOSE 174
AMC391749	JOSE 175
AMC391750	JOSE 176
AMC391751	JOSE 177
AMC391752	JOSE 178
AMC391753	JOSE 179
AMC391754	JOSE 180
AMC391755	JOSE 181
AMC391756	JOSE 182
AMC391757	JOSE 183
AMC391759	JOSE 185
AMC391761	JOSE 187
AMC391763	JOSE 189
AMC391765	JOSE 191
AMC391767	JOSE 193
AMC391769	JOSE 195
AMC391771	JOSE 197
AMC391772	JOSE 198
AMC391773	JOSE 199
AMC391774	JOSE 200
AMC391775	JOSE 201
AMC391776	JOSE 202
AMC391777	JOSE 203
AMC391778	JOSE 204
AMC391779	JOSE 205
AMC391780	JOSE 206
AMC391781	JOSE 207
AMC391782	JOSE 208

RECEIVED
BLM AZ STATE OFFICE
2013 AUG 21 A 10:44
PHOENIX, ARIZONA

Serial Number	Claim Name
AMC391783	JOSE 209
AMC391784	JOSE 210
AMC391785	JOSE 211
AMC391786	JOSE 212
AMC391787	JOSE 213
AMC391788	JOSE 214
AMC391789	JOSE 215
AMC391790	JOSE 216
AMC391791	JOSE 217
AMC391792	JOSE 218
AMC391793	JOSE 219
AMC391794	JOSE 220
AMC391795	JOSE 221
AMC391797	JOSE 223
AMC391819	JOSE 245
AMC391821	JOSE 247
AMC391822	JOSE 248
AMC391823	JOSE 249
AMC391824	JOSE 250
AMC391825	JOSE 251
AMC391826	JOSE 252
AMC391827	JOSE 253
AMC391828	JOSE 254
AMC391841	JOSE 267
AMC395613	JOSE 268
AMC395614	JOSE 269
AMC395615	JOSE 270
AMC395616	JOSE 271
AMC395617	JOSE 272
AMC395618	JOSE 273
AMC395619	JOSE 274
AMC395620	JOSE 275
AMC395621	JOSE 276
AMC395622	JOSE 277
AMC395623	JOSE 278
AMC395624	JOSE 279
AMC395625	JOSE 280
AMC395626	JOSE 281
AMC395627	JOSE 282
AMC395628	JOSE 283
AMC395629	JOSE 284
AMC395630	JOSE 285
AMC395631	JOSE 286
AMC395632	JOSE 287
AMC399225	GAL 138
AMC399226	GAL 139
AMC399227	GAL 140
AMC399228	GAL 141
AMC399229	GAL 142
AMC399230	GAL 143
AMC399231	GAL 144
AMC399232	GAL 145
AMC399233	GAL 146
AMC399234	GAL 147
AMC399235	GAL 148

RECEIVED
BLM AZ STATE OFFICE
2013 AUG 21 A 10:44
PHOENIX, ARIZONA

Serial Number	Claim Name
AMC399236	GAL 149
AMC399237	GAL 150
AMC399238	GAL 151
AMC399239	GAL 152
AMC399240	GAL 153
AMC399241	GAL 154
AMC399242	GAL 155
AMC399243	GAL 156
AMC399244	GAL 157
AMC399245	GAL 158
AMC399246	GAL 159
AMC399247	GAL 160
AMC399248	GAL 161
AMC399249	GAL 162
AMC399250	GAL 163
AMC399251	GAL 164
AMC399266	GAL 179
AMC399267	GAL 180
AMC399268	GAL 181
AMC399269	GAL 182
AMC399270	GAL 183
AMC399271	GAL 184
AMC399272	GAL 185
AMC399273	GAL 186
AMC399274	GAL 187
AMC399275	GAL 188
AMC399276	GAL 189
AMC399277	GAL 190
AMC399278	GAL 191
AMC399279	GAL 192
AMC399280	GAL 193
AMC399281	GAL 194
AMC399282	GAL 195
AMC399283	GAL 196
AMC399284	GAL 197
AMC399285	GAL 198
AMC399286	GAL 199
AMC399287	GAL 200
AMC399290	GAL 203
AMC399291	GAL 204
AMC399292	GAL 205
AMC399293	GAL 206
AMC399294	GAL 207
AMC399295	GAL 208
AMC399296	GAL 209
AMC399297	GAL 210
AMC399298	GAL 211
AMC399299	GAL 212
AMC402097	GAL 213
AMC402098	GAL 214
AMC402099	GAL 215
AMC402100	GAL 216
AMC402101	GAL 217
AMC402102	GAL 218
AMC402103	GAL 219

RECEIVED
BLMAZ STATE OFFICE
2013 AUG 21 A 10:44
PHOENIX, ARIZONA

Serial Number	Claim Name
AMC402104	GAL 220
AMC402105	GAL 221
AMC402106	GAL 222
AMC402107	GAL 223
AMC402108	GAL 224
AMC402109	GAL 225
AMC402110	GAL 226
AMC402111	GAL 233
AMC402112	GAL 235
AMC402113	GAL 237
AMC402114	GAL 239
AMC402115	GAL 241
AMC402116	GAL 243
AMC402117	GAL 245
AMC402118	GAL 247
AMC402119	GAL 249
AMC404247	JOSE 288
AMC404248	JOSE 289
AMC404249	JOSE 290
AMC404250	JOSE 291
AMC404251	JOSE 292
AMC404252	JOSE 293
AMC404253	JOSE 294
AMC404254	JOSE 295
AMC404255	JOSE 296
AMC404256	JOSE 297
AMC404257	JOSE 298
AMC404258	JOSE 299
AMC404259	JOSE 300
AMC404260	JOSE 301
AMC404261	JOSE 302
AMC404262	JOSE 303
AMC404263	JOSE 304
AMC404264	JOSE 305
AMC404265	JOSE 306
AMC404266	JOSE 307
AMC404267	JOSE 308
AMC404268	JOSE 309
AMC404269	JOSE 310
AMC404270	JOSE 311
AMC404271	JOSE 312
AMC404272	JOSE 313
AMC404273	JOSE 314
AMC404274	JOSE 315
AMC404275	JOSE 316
AMC404276	JOSE 317
AMC404277	JOSE 318
AMC404278	JOSE 319
AMC404279	JOSE 320
AMC404415	JOSE 456
AMC404416	JOSE 457
AMC404435	JOSE 476
AMC404436	JOSE 477
AMC404457	JOSE 498
AMC404458	JOSE 499

RECEIVED
BLM AZ STATE OFFICE
2013 AUG 21 A 10:44
PHOENIX, ARIZONA

Serial Number	Claim Name
AMC404480	JOSE 521
AMC404481	JOSE 522
AMC404503	JOSE 544
AMC404504	JOSE 545
AMC404523	JOSE 564
AMC404524	JOSE 565
AMC404541	JOSE 582
AMC404542	JOSE 583
AMC404543	JOSE 584
AMC404544	JOSE 585
AMC404545	JOSE 586
AMC404546	JOSE 587
AMC404547	JOSE 588
AMC404548	JOSE 589
AMC404549	JOSE 590
AMC404550	JOSE 591
AMC404551	JOSE 592
AMC404552	JOSE 593
AMC404553	JOSE 594
AMC404554	JOSE 595
AMC404555	JOSE 596
AMC404556	JOSE 597
AMC404557	JOSE 598
AMC404558	JOSE 599
AMC404559	JOSE 600
AMC404560	JOSE 601
AMC404561	JOSE 602
AMC404562	JOSE 603
AMC404563	JOSE 604
AMC404564	JOSE 605
AMC404565	JOSE 606
AMC404566	JOSE 607
AMC404567	JOSE 608
AMC404568	JOSE 609
AMC404569	JOSE 610
AMC404570	JOSE 611
AMC404571	JOSE 612
AMC404572	JOSE 613
AMC404573	JOSE 614
AMC404574	JOSE 615
AMC404575	JOSE 616
AMC404576	JOSE 617
AMC404577	JOSE 618
AMC404578	JOSE 619
AMC404579	JOSE 620
AMC404580	JOSE 621
AMC404581	JOSE 622
AMC407112	GAL 227
AMC407113	GAL 228
AMC407114	GAL 229
AMC407115	GAL 230
AMC407116	GAL 231
AMC407117	GAL 232
AMC407118	GAL 234
AMC407119	GAL 236

RECEIVED
B.L.M.AZ STATE OFFICE
2013 AUG 21 A 10:45
PHOENIX, ARIZONA

Serial Number	Claim Name
AMC407120	GAL 238
AMC407121	GAL 240
AMC407122	GAL 242
AMC407123	GAL 244
AMC407124	GAL 246
AMC407125	GAL 248
AMC407126	GAL 250
AMC407127	GAL 251
AMC407128	GAL 252
AMC407129	GAL 253
AMC407130	GAL 254
AMC407131	GAL 255
AMC407132	GAL 256
AMC407133	GAL 257
AMC407134	GAL 258
AMC407135	GAL 259
AMC407136	GAL 260
AMC407137	GAL 261
AMC407138	GAL 262
AMC407139	GAL 263
AMC407140	GAL 264
AMC407141	GAL 265
AMC407142	GAL 266
AMC407143	GAL 267
AMC407144	GAL 268
AMC407145	GAL 269
AMC407146	GAL 295
AMC407147	GAL 296
AMC407148	GAL 297
AMC407149	GAL 298
AMC407150	GAL 299
AMC407151	GAL 300
AMC407152	GAL 301
AMC407153	GAL 302
AMC407154	GAL 303
AMC407155	GAL 341
AMC407156	GAL 342
AMC407157	GAL 343
AMC407158	GAL 344
AMC407159	GAL 345
AMC407160	GAL 346
AMC407161	GAL 347
AMC407162	GAL 348
AMC407163	GAL 349
AMC407164	GAL 350
AMC407165	GAL 380
AMC407166	GAL 381
AMC407167	GAL 382
AMC407168	GAL 383
AMC407169	GAL 384
AMC407170	GAL 385
AMC409663	JOSE 623
AMC409664	JOSE 624
AMC409665	JOSE 625
AMC409666	JOSE 626

RECEIVED
BLM AZ STATE OFFICE
2013 AUG 21 A 10:45
PHOENIX, ARIZONA

Serial Number	Claim Name
AMC409667	JOSE 627
AMC409668	JOSE 628
AMC409669	JOSE 629
AMC409670	JOSE 630
AMC409671	JOSE 631
AMC409672	JOSE 632
AMC409673	JOSE 633
AMC409674	JOSE 634
AMC409675	JOSE 635
AMC409676	JOSE 636
AMC409677	JOSE 637
AMC409678	JOSE 638
AMC409679	JOSE 639
AMC409680	JOSE 640
AMC409681	JOSE 641
AMC409682	JOSE 642
AMC409683	JOSE 643
AMC409684	JOSE 644
AMC409685	JOSE 645
AMC409686	JOSE 646
AMC409687	JOSE 647
AMC409688	JOSE 648
AMC409689	JOSE 649
AMC409690	JOSE 650
AMC409691	JOSE 651
AMC409692	JOSE 652
AMC409693	JOSE 653
AMC409694	JOSE 654
AMC409695	JOSE 655
AMC409696	JOSE 656
AMC409697	JOSE 657
AMC409698	JOSE 658
AMC409699	JOSE 659
AMC409700	JOSE 660
AMC409701	JOSE 661
AMC409702	JOSE 662
AMC409703	JOSE 663
AMC409704	JOSE 664
AMC409705	JOSE 665
AMC409706	JOSE 666
AMC409707	JOSE 667
AMC409708	JOSE 668
AMC409709	JOSE 669
AMC409710	JOSE 670
AMC409711	JOSE 671
AMC409712	JOSE 672
AMC409713	JOSE 673
AMC409714	JOSE 674
AMC409715	JOSE 675
AMC409716	JOSE 676
AMC409717	JOSE 677
AMC409718	JOSE 678
AMC409719	JOSE 679
AMC409720	JOSE 680
AMC409721	JOSE 681

RECEIVED
BLMAZ STATE OFFICE
2013 AUG 21 A 10:45
PHOENIX, ARIZONA

Serial Number	Claim Name
AMC409722	JOSE 682
AMC409723	JOSE 683
AMC409724	JOSE 684
AMC409725	JOSE 685
AMC409726	JOSE 686
AMC409727	JOSE 687
AMC409728	JOSE 688
AMC409729	JOSE 689
AMC409730	JOSE 690
AMC409731	JOSE 691
AMC409732	JOSE 692
AMC409733	JOSE 693
AMC409734	JOSE 694
AMC409735	JOSE 695
AMC409736	JOSE 696
AMC409737	JOSE 697
AMC409738	JOSE 698
AMC409739	JOSE 699
AMC409740	JOSE 700
AMC409741	JOSE 701
AMC409742	JOSE 702
AMC409743	JOSE 703
AMC409744	JOSE 704
AMC409745	JOSE 705
AMC409746	JOSE 706
AMC409747	JOSE 707
AMC409748	JOSE 708
AMC409749	JOSE 709
AMC409750	JOSE 710
AMC409751	JOSE 711
AMC409752	JOSE 712
AMC409753	JOSE 713
AMC409754	JOSE 714
AMC409755	JOSE 715
AMC409756	JOSE 716
AMC409757	JOSE 717
AMC409758	JOSE 718
AMC409759	JOSE 719
AMC409760	JOSE 720
AMC409761	JOSE 721
AMC409762	JOSE 722
AMC409763	JOSE 723
AMC409764	JOSE 724
AMC409765	JOSE 725
AMC409766	JOSE 726
AMC409767	JOSE 727
AMC409768	JOSE 728
AMC409769	JOSE 729
AMC409770	JOSE 730
AMC409771	JOSE 731
AMC409772	JOSE 732
AMC409773	JOSE 733
AMC409774	JOSE 734
AMC409775	JOSE 735
AMC409776	JOSE 736

RECEIVED
BLM AZ STATE OFFICE
2013 AUG 21 A 10:45
PHOENIX, ARIZONA

Serial Number	Claim Name
AMC409777	JOSE 737
AMC409778	JOSE 738
AMC409779	JOSE 739
AMC409780	JOSE 740
AMC409781	JOSE 741
AMC409782	JOSE 742
AMC409783	JOSE 743
AMC409784	JOSE 744
AMC409785	JOSE 745
AMC409786	JOSE 746
AMC409787	JOSE 747
AMC409788	JOSE 748
AMC409789	JOSE 749
AMC409790	JOSE 750
AMC409791	JOSE 751
AMC409792	JOSE 752
AMC409793	JOSE 753
AMC409794	JOSE 754
AMC409795	JOSE 755
AMC409796	JOSE 756
AMC409797	JOSE 757
AMC409798	JOSE 758
AMC409799	JOSE 759
AMC409800	JOSE 760
AMC409801	JOSE 761
AMC409802	JOSE 762
AMC409803	JOSE 763
AMC409804	JOSE 764
AMC409805	JOSE 765
AMC409806	JOSE 766
AMC409807	JOSE 767
AMC409808	JOSE 768
AMC409809	JOSE 769
AMC409810	JOSE 770
AMC409811	JOSE 771
AMC409812	JOSE 772
AMC409813	JOSE 773
AMC409814	JOSE 774
AMC409815	JOSE 775
AMC409816	JOSE 776
AMC409817	JOSE 777
AMC409818	JOSE 778
AMC409819	JOSE 779
AMC409820	JOSE 780
AMC409821	JOSE 781
AMC409822	JOSE 782
AMC409823	JOSE 783
AMC409824	JOSE 784
AMC409825	JOSE 785
AMC409826	JOSE 786
AMC409827	JOSE 787
AMC409828	JOSE 788
AMC409829	JOSE 789
AMC409830	JOSE 790
AMC409831	JOSE 791

RECEIVED
BLM AZ STATE OFFICE
2013 AUG 21 A 10:45
PHOENIX, ARIZONA

Serial Number	Claim Name
AMC409832	JOSE 792
AMC409833	JOSE 793
AMC409834	JOSE 794
AMC409835	JOSE 795
AMC409836	JOSE 796
AMC409837	JOSE 797
AMC409838	JOSE 798
AMC409839	JOSE 799
AMC409840	JOSE 800
AMC409841	JOSE 801
AMC409842	JOSE 802
AMC409843	JOSE 803
AMC409844	JOSE 804
AMC409845	JOSE 805
AMC409846	JOSE 806
AMC409847	JOSE 807
AMC409848	JOSE 808
AMC409849	JOSE 809
AMC409850	JOSE 810
AMC409851	JOSE 811
AMC409852	JOSE 812
AMC409871	JOSE 831
AMC409872	JOSE 832
AMC409873	JOSE 833
AMC409874	JOSE 834
AMC409875	JOSE 835
AMC409876	JOSE 836
AMC409877	JOSE 837
AMC409878	JOSE 838
AMC409879	JOSE 839
AMC409880	JOSE 840
AMC409881	JOSE 841
AMC409882	JOSE 842
AMC409883	JOSE 843
AMC409884	JOSE 844
AMC409885	JOSE 845
AMC409886	JOSE 846
AMC409887	JOSE 847
AMC409888	JOSE 848
AMC409889	JOSE 849
AMC409890	JOSE 850
AMC409891	JOSE 851
AMC409892	JOSE 852
AMC409893	JOSE 853
AMC409894	JOSE 854
AMC409895	JOSE 855
AMC409896	JOSE 856
AMC409897	JOSE 857
AMC409898	JOSE 858
AMC409899	JOSE 859
AMC409900	JOSE 860
AMC409901	JOSE 861
AMC409902	JOSE 862
AMC409903	JOSE 863
AMC409904	JOSE 864

RECEIVED
B.L.M AZ STATE OFFICE
2013 AUG 21 A 10:45
PHOENIX, ARIZONA

Serial Number	Claim Name
AMC409905	JOSE 865
AMC409906	JOSE 866
AMC409907	JOSE 867
AMC409908	JOSE 868
AMC409909	JOSE 869
AMC409910	JOSE 870
AMC409911	JOSE 871
AMC409912	JOSE 872
AMC409913	JOSE 873
AMC409914	JOSE 874
AMC409915	JOSE 875
AMC409916	JOSE 876
AMC409917	JOSE 877
AMC409918	JOSE 878
AMC409919	JOSE 879
AMC409920	JOSE 880
AMC409944	JOSE 904
AMC409945	JOSE 905
AMC409946	JOSE 906
AMC409947	JOSE 907
AMC409948	JOSE 908
AMC409949	JOSE 909
AMC409950	JOSE 910
AMC409951	JOSE 911

RECEIVED
BLM AZ STATE OFFICE
2013 AUG 21 A 10:45
PHOENIX, ARIZONA

**RECORD THIS INSTRUMENT IN THE
PINAL COUNTY RECORDING DISTRICT**

INDEX THIS INSTRUMENT AS FOLLOWS:

Grantor: Millrock Alaska LLC
Grantee: Michael J. Schaefer
Lands: See Exhibit A attached hereto

RECEIVED
BLM AZ STATE OFFICE
2013 AUG 21 A 10:45
PHOENIX, ARIZONA

AFTER RECORDING, RETURN THIS INSTRUMENT TO THE GRANTEE AT THE
ADDRESS SET FORTH HEREIN

**QUITCLAIM DEED
[Mining]**

This QUITCLAIM DEED ("this Deed"), is executed and delivered this 20th day of August, 2013 ("Date of Conveyance"), by

MILLROCK ALASKA LLC., a member-managed Alaska limited liability company, the address of which is 719 East 11th Avenue, Anchorage, AK 99501 (P.O. Box 200867, Anchorage, AK 99520) (collectively "Grantor"),

to

MICHAEL J. SCHAEFER, a single individual, the address of which is 5070 North Stonehouse Place, Tucson, AZ 85750 ("Grantee"),


WITNESSETH:

THAT FOR AND IN CONSIDERATION OF ten dollars (\$10.00) and other good and valuable consideration, subject to Arizona State exemption ARS 11-1134(A6), the receipt and adequacy of which are hereby acknowledged, Grantor hereby CONVEYS and QUITCLAIMS (as set forth below but not otherwise) unto Grantee and its successors and assigns all of Grantor's rights, titles, and interests in, under, to, and respecting the mining claims described in Exhibit A attached hereto (all of which are situated in Pinal County and in Graham County, State of Arizona), together with any and all rights appurtenant to any of said claims (including but not limited to access rights and water rights) and any and all improvements situated thereon (said claims, together with any and all rights appurtenant thereto and any and all improvements situated thereon, are collectively referred to herein as the "Claims"), TO HAVE AND TO HOLD FOREVER.

IN WITNESS WHEREOF, the parties hereto have executed this Deed as of the date first hereinabove set forth.


MILLROCK ALASKA LLC,
a member-managed limited liability company
organized under the laws of Alaska

By: Millrock Resources Inc.,
its sole member

By: 
Name: Sarah Whicker
Title: Chief Operating Officer


RECEIVED
BLM AZ STATE OFFICE
2013 AUG 21 A 10:45
PHOENIX, ARIZONA

MIKE SCHAEFER,
a single man

By: 
Name: Michael J. Schaefer

STATE OF ALASKA)
)
MUNICIPALITY OF ANCHORAGE)

The foregoing instrument was acknowledged before me this 15 day of August, 2013, by (name) Sarah Whicker, (title) COO of Millrock Alaska LLC, a member-managed Alaska limited liability company, on behalf of the corporation.



Traci Hartz (signature)
Traci Hartz (Printed Name)
Notary Public

My commission expires (mm/dd/yyyy): 07/27/2013

Attribution Clause: This Certificate is prepared for, and exclusively belongs to, the accompanying document entitled

Quitclaim deed, which consists of 5 page(s) and is dated 8/20/2013

If this Certificate is appropriated to any document other than the one described herein, it shall be deemed null and void.

RECEIVED
BLMAZ STATE OFFICE
2013 AUG 21 A 10:45
PHOENIX, ARIZONA

Exhibit A
Arizona BLM Mining Claims

Serial Number	Claim Name
AMC392937	GAL 1
AMC392938	GAL 2
AMC392939	GAL 3
AMC392940	GAL 4
AMC392941	GAL 5
AMC392942	GAL 6
AMC392943	GAL 7
AMC392944	GAL 8
AMC392945	GAL 9
AMC392946	GAL 10
AMC392947	GAL 11
AMC392948	GAL 12
AMC392949	GAL 13
AMC392950	GAL 14
AMC392951	GAL 15
AMC392952	GAL 16
AMC392953	GAL 17
AMC392954	GAL 18
AMC392955	GAL 19
AMC392956	GAL 20
AMC392957	GAL 21
AMC392958	GAL 22
AMC399252	GAL 165
AMC399253	GAL 166
AMC399254	GAL 167
AMC399255	GAL 168
AMC399256	GAL 169
AMC399257	GAL 170
AMC399258	GAL 171
AMC399259	GAL 172
AMC399260	GAL 173
AMC399261	GAL 174
AMC399262	GAL 175
AMC399263	GAL 176
AMC399264	GAL 177
AMC399265	GAL 178
AMC399288	GAL 201
AMC399289	GAL 202
AMC402778	GAL 351
AMC402779	GAL 352
AMC402780	GAL 353
AMC402781	GAL 354
AMC402782	GAL 355
AMC402783	GAL 356
AMC402784	GAL 357
AMC402785	GAL 358
AMC402786	GAL 359
AMC402787	GAL 360
AMC402788	GAL 361
AMC402789	GAL 362
AMC402790	GAL 363
AMC402791	GAL 364

RECEIVED
 BLM AZ STATE OFFICE
 2013 AUG 21 A 10:45
 PHOENIX, ARIZONA

Serial Number	Claim Name
AMC402792	GAL 365
AMC402793	GAL 366
AMC402794	GAL 367
AMC402795	GAL 368
AMC402796	GAL 369
AMC402797	GAL 370
AMC402798	GAL 371
AMC402799	GAL 372
AMC402800	GAL 373
AMC402801	GAL 374
AMC402802	GAL 375
AMC402803	GAL 376
AMC402804	GAL 377
AMC402805	GAL 378
AMC402806	GAL 379

RECEIVED
BLM AZ STATE OFFICE
2013 AUG 21 A 10:45
PHOENIX, ARIZONA

United States Department of the Interior
Bureau of Land Management
 LANDS/RECREATION & PLANNING
 ONE N CENTRAL AVE
 PHOENIX, AZ 85004 -2203
 Phone: 602-417-9200

Receipt

No: 2861939

Transaction #: 2947826	
Date of Transaction: 08/22/2013	
CUSTOMER:	
MICHAEL SCHAEFER 5070 N STONEHOUSE PL TUCSON, AZ 85750-9618 US	

LINE #	QTY	DESCRIPTION	REMARKS	UNIT PRICE	TOTAL
1	1.00	LOCATABLE MINERALS / MINING CLAIMS- NOT NEW-UNADJUD, ONE AUTH NO. ONLY / MINING CLAIM MONEY RECEIVED CASES: AMC391277/\$9130.00	QCD - 913	- n/a -	9130.00
TOTAL:					\$9,130.00

PAYMENT INFORMATION			
1	AMOUNT:	9130.00	POSTMARKED: 08/20/2013
	TYPE:	CHECK	RECEIVED: 08/21/2013
	CHECK NO:	22124	
	NAME:	MILLROCK EXPLORATION CORP PO BOX 200867 ANCHORAGE AK 99520 US	

REMARKS

This receipt was generated by the automated BLM Collections and Billing System and is a paper representation of a portion of the official electronic record contained therein.

Amc 395613

When recorded, mail to:

Name: M.L. Gerrow
Address: 4211 East Aquarius Drive

City/State/Zip Code: Tucson, AZ 85718

2009-05223
Page 1 of 2
Requested By: M L GERROW
Wendy John, Graham County Recorder
09-21-2009 02:30 PM Recording Fee \$14.00

Space above this line for Recorder's use

QUITCLAIM DEED

KNOW ALL MEN BY THESE PRESENTS:

That I(we), Michael J. Schaefer, A Single Man,
the undersigned, for the consideration of Ten Dollars (\$10.00), and other valuable considerations, do
hereby release, remise, and forever quitclaim unto Millrock Alaska LLC,
719 East 11th Avenue, Suite C, Anchorage, Alaska 99520
all right, title and interest in that certain Property situated in Graham County,
State of Arizona, and described as follows:

Unpatented mining claims in Sections 5 & 6, T7S-R28E, G & SRM described as follows:

Claim Name/Number

BLM Serial Numbers

JOSE 268 Through
JOSE 287

AMC 395613 Through
AMC 395632

RECEIVED
CLM AZ STATE OFFICE
2009 OCT -7 A 10: 10
PHOENIX, ARIZONA

IN WITNESS WHEREOF, I(we) have hereunto set my(our) hand(s) and seal this 18th day of
September, 2009.

x Michael J Schaefer
Printed Name of Releasor

Michael J Schaefer
Signature of Releasor

Printed Name of Releasor

Signature of Releasor

Printed Name of Witness (if required by State Laws)

Signature of Witness (if required by State Laws)



20/50

ACKNOWLEDGMENT
(States Other Than California)

State of Arizona)
) ss.
County of Pima)

On this 18th day of September, 2009, before me, the undersigned
Notary Public, personally appeared Michael J. Schaefer

known to me to be the individual(s) who executed the foregoing instrument and acknowledged the same
to be his(her)(their) free act and deed.

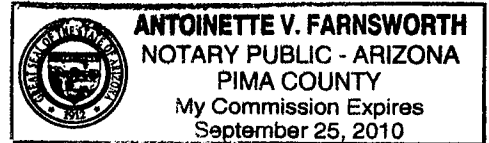
My Commission Expires: 9-25-10

[Handwritten Signature]
Notary Public

If acknowledged in the State of Florida, complete section(s) below:

(Releasor) Personally Known (or) Produced Identification

If applicable, Type of Identification Produced: Arizona
Driver's License



(Co-Releasor) Personally Known (or) Produced Identification

If applicable, Type of Identification Produced: _____

ACKNOWLEDGMENT
(State Of California)

State of California)
) ss.
County of _____)

On this _____ day of _____, _____, before me, _____
_____, the undersigned Notary Public, personally appeared,

_____,
personally known to me (or proved to me on the basis of satisfactory evidence) to be the person(s) whose
name(s) is(are) subscribed to the attached instrument and acknowledged to me that he(he)(she)(they)
executed the same in his(her)(their) authorized capacity(ies), and that by his(her)(their) signature(s) on
the instrument, the person(s) or the entity upon behalf of which the person(s) acted, executed the
instrument.

WITNESS my hand and official seal.

Notary Public

United States Department of the Interior
Bureau of Land Management
 BUSINESS & SUPPORT SVCS DIV
 ONE N CENTRAL AVE SUITE 800
 PHOENIX, AZ 85004 -4427
 Phone: (602) 417-9200

Receipt

No: 2013004

Transaction #: 2077884	
Date of Transaction: 10/07/2009	
CUSTOMER:	MINERAL LAND SERVICES INC 4211 E AQUARIUS DR TUCSON, AZ 85718-5211 US

LINE #	QTY	DESCRIPTION	REMARKS	UNIT PRICE	TOTAL
1	1.00	LOCATABLE MINERALS / MINING CLAIMS-NOT NEW-UNADJUD, ONE AUTH NO. ONLY / MINING CLAIM MONEY RECEIVED CASES: AMC395613/\$200.00	TRF (20)	- n/a -	200.00
TOTAL:					\$200.00

PAYMENT INFORMATION					
1	AMOUNT:	200.00	POSTMARKED:	N/A	
	TYPE:	CHECK	RECEIVED:	10/07/2009	
	CHECK NO:	4190			
	NAME:	MINERAL LAND SERVICES INC 4211 E AQUARIUS DR TUCSON AZ 85718-5211 US			

REMARKS

This receipt was generated by the automated BLM Collections and Billing System and is a paper representation of a portion of the official electronic record contained therein.

NOTICE!!

These documents have been scanned!

Do not place un-scanned documents beneath this notice!

Do not remove this notice from this file!

GPO Jacket No. 560-102
Print Order 61540
Rise Business Services, LLC
Job=AZ15 5/22/2019



Box Number= AZ15077



Claim Begin-End: AMC395613-AMC395632

4 Annual Filings



AZ15077-1

AMC395613-AMC395867

DEPARTMENT OF THE INTERIOR
BUREAU OF LAND MANAGEMENT
MINING CLAIMS

Run Date/Time: 9/11/2018

MC Maintenance Fees Paid Through the BLM Pay Portal
(by Date Paid)

Page 187 Of 723

CBS Receipt: 4243299

Printed For Lead File # AMC395613

Agency Tracking ID: 1535061285

Assessment Year: 2019

Paid On: 8/23/2018

Number of BLM Serial Nr: 10

Total Amount Paid: \$1,550.00

Claim Name	BLM Serial No	Lead File No	Amount Paid
JOSE 11	AMC391587	AMC391277	\$155.00
JOSE 51	AMC391625	AMC391277	\$155.00
JOSE 56	AMC391630	AMC391277	\$155.00
JOSE 109	AMC391683	AMC391277	\$155.00
JOSE 130	AMC391704	AMC391277	\$155.00
JOSE 150	AMC391724	AMC391277	\$155.00
JOSE 208	AMC391782	AMC391277	\$155.00
JOSE 282	AMC395627	AMC395613	\$155.00
JOSE 664	AMC409704	AMC409663	\$155.00
JOSE 788	AMC409828	AMC409663	\$155.00

United States Department of the Interior
Bureau of Land Management
 BUSINESS & SUPPORT SVCS DIV
 ONE N CENTRAL AVE SUITE 800
 PHOENIX, AZ 85004 -4427
 Phone: 602-417-9200

Receipt

No: 4243299

Transaction #: 4358733	
Date of Transaction: 08/23/2018	
CUSTOMER:	
MICHAEL J SCHAEFER 5070 N STONEHOUSE PL TUCSON, AZ 85750 US	

LINE #	QTY	DESCRIPTION	REMARKS	UNIT PRICE	TOTAL
1	1.00	LOCATABLE MINERALS / MINING CLAIMS- NOT NEW-UNADJUD, ONE AUTH NO. ONLY / MINING CLAIM MONEY RECEIVED CASES: AMC391587/\$1550.00		- n/a -	1550.00
TOTAL:					\$1,550.00

PAYMENT INFORMATION			
NOTE: Items will appear on credit card statement as "BLM O Mining Claim".			
1	AMOUNT:	1550.00	POSTMARKED: N/A
	TYPE:	CREDIT CARD	RECEIVED: 08/23/2018
	NAME:	MICHAEL J SCHAEFER 5070 N STONEHOUSE PL TUCSON AZ 85750 US	
	CARD NO:	XXXXXXXXXXXX3928	AUTH CODE: 02643D
	NAME ON CARD:	MICHAEL J SCHAEFER	
	SIGNATURE:		

REMARKS

This receipt was generated by the automated BLM Collections and Billing System and is a paper representation of a portion of the official electronic record contained therein.

Run Date: 08/28/17

Run Time: 12:44 PM

**DEPARTMENT OF THE INTERIOR
BUREAU OF LAND MANAGEMENT
MINING CLAIMS**

MC Maintenance Fees Paid Through the BLM Pay Portal

CBS Receipt: 3953942

Printed For Lead File # AMC395613

Agency Tracking ID: 1503534804

Assessment Year: 2018

Number of BLM Serial Nr: 10

Paid On: 08/23/2017

Total Amount Paid: \$1,550.00

Claim Name	BLM Serial No	Lead File No	Amount Paid
JOSE 11	AMC391587	AMC391277	\$155.00
JOSE 51	AMC391625	AMC391277	\$155.00
JOSE 56	AMC391630	AMC391277	\$155.00
JOSE 109	AMC391683	AMC391277	\$155.00
JOSE 130	AMC391704	AMC391277	\$155.00
JOSE 150	AMC391724	AMC391277	\$155.00
JOSE 208	AMC391782	AMC391277	\$155.00
JOSE 282	AMC395627	AMC395613	\$155.00
JOSE 664	AMC409704	AMC409663	\$155.00
JOSE 788	AMC409828	AMC409663	\$155.00

United States Department of the Interior
Bureau of Land Management
 BUSINESS & SUPPORT SVCS DIV
 ONE N CENTRAL AVE SUITE 800
 PHOENIX, AZ 85004 -4427
 Phone: 602-417-9200

Receipt

No: 3953942

Transaction #: 4063689	
Date of Transaction: 08/23/2017	
CUSTOMER:	
MICHAEL J SCHAEFER 5070 N STONEHOUSE PL TUCSON, AZ 85750 US	

LINE #	QTY	DESCRIPTION	REMARKS	UNIT PRICE	TOTAL
1	1.00	LOCATABLE MINERALS / MINING CLAIMS- NOT NEW-UNADJUD, ONE AUTH NO. ONLY / MINING CLAIM MONEY RECEIVED CASES: AMC409828/\$1550.00		- n/a -	1550.00
TOTAL:					\$1,550.00

PAYMENT INFORMATION			
NOTE: Items will appear on credit card statement as "BLM O Mining Claim".			
1	AMOUNT:	1550.00	POSTMARKED: N/A
	TYPE:	CREDIT CARD	RECEIVED: 08/23/2017
	NAME:	MICHAEL J SCHAEFER 5070 N STONEHOUSE PL TUCSON AZ 85750 US	
	CARD NO:	XXXXXXXXXXXX5658	AUTH CODE: 07372D
	NAME ON CARD:	MICHAEL J SCHAEFER	
	EXPIRES:	05/2019	
	SIGNATURE:		

REMARKS

This receipt was generated by the automated BLM Collections and Billing System and is a paper representation of a portion of the official electronic record contained therein.

Run Date: 09/09/16

Run Time: 05:54 AM

**DEPARTMENT OF THE INTERIOR
BUREAU OF LAND MANAGEMENT
MINING CLAIMS**

MC Maintenance Fees Paid Through the BLM Pay Portal

CBS Receipt: 3640008

Printed For Lead File # **AMC395613**

Agency Tracking ID: 1472056058

Assessment Year: 2017

Number of BLM Serial Nr: 10

Paid On: 08/24/2016

Total Amount Paid: \$1,550.00

Claim Name	BLM Serial No	Lead File No	Amount Paid
JOSE 11	AMC391587	AMC391277	\$155.00
JOSE 51	AMC391625	AMC391277	\$155.00
JOSE 56	AMC391630	AMC391277	\$155.00
JOSE 109	AMC391683	AMC391277	\$155.00
JOSE 130	AMC391704	AMC391277	\$155.00
JOSE 150	AMC391724	AMC391277	\$155.00
JOSE 208	AMC391782	AMC391277	\$155.00
JOSE 282	AMC395627	AMC395613	\$155.00
JOSE 664	AMC409704	AMC409663	\$155.00
JOSE 788	AMC409828	AMC409663	\$155.00

United States Department of the Interior
Bureau of Land Management
 BUSINESS & SUPPORT SVCS DIV
 ONE N CENTRAL AVE SUITE 800
 PHOENIX, AZ 85004 -4427
 Phone: (602) 417-9200

Receipt

No: 3640008

Transaction #: 3743940	
Date of Transaction: 08/24/2016	
CUSTOMER:	
MICHAEL J SCHAEFER 5070 N STONEHOUSE PL TUCSON, AZ 85750 US	

LINE #	QTY	DESCRIPTION	REMARKS	UNIT PRICE	TOTAL
1	1.00	LOCATABLE MINERALS / MINING CLAIMS- NOT NEW-UNADJUD, ONE AUTH NO. ONLY / MINING CLAIM MONEY RECEIVED CASES: AMC409828/\$1550.00		- n/a -	1550.00
TOTAL:					\$1,550.00

PAYMENT INFORMATION			
NOTE: Items will appear on credit card statement as "BLM O Mining Claim".			
1	AMOUNT:	1550.00	POSTMARKED: N/A
	TYPE:	CREDIT CARD	RECEIVED: 08/24/2016
	NAME:	MICHAEL J SCHAEFER 5070 N STONEHOUSE PL TUCSON AZ 85750 US	
	CARD NO:	XXXXXXXXXXXX5658	AUTH CODE: 07625C
	NAME ON CARD:	MICHAEL J SCHAEFER	
	EXPIRES:	05/2019	
	SIGNATURE:		

REMARKS

This receipt was generated by the automated BLM Collections and Billing System and is a paper representation of a portion of the official electronic record contained therein.

Run Date: 09/08/15

Run Time: 09:20 AM

**DEPARTMENT OF THE INTERIOR
BUREAU OF LAND MANAGEMENT
MINING CLAIMS**

MC Maintenance Fees Paid Through the BLM Pay Portal

CBS Receipt: 3379150

Printed For Lead File # **AMC395613**

Agency Tracking ID: 1440703579

Number of BLM Serial Nr: 10

Assessment Year: 2016

Total Amount Paid: \$1,550.00

Paid On: 08/27/2015

Claim Name	BLM Serial No	Lead File No	Amount Paid
JOSE 11	AMC391587	AMC391277	\$155.00
JOSE 51	AMC391625	AMC391277	\$155.00
JOSE 56	AMC391630	AMC391277	\$155.00
JOSE 109	AMC391683	AMC391277	\$155.00
JOSE 130	AMC391704	AMC391277	\$155.00
JOSE 150	AMC391724	AMC391277	\$155.00
JOSE 208	AMC391782	AMC391277	\$155.00
JOSE 282	AMC395627	AMC395613	\$155.00
JOSE 664	AMC409704	AMC409663	\$155.00
JOSE 788	AMC409828	AMC409663	\$155.00

United States Department of the Interior
Bureau of Land Management
 BUSINESS & SUPPORT SVCS DIV
 ONE N CENTRAL AVE SUITE 800
 PHOENIX, AZ 85004 -4427
 Phone: (602) 417-9200

Receipt

No: 3379150

Transaction #: 3477407	
Date of Transaction: 08/27/2015	
CUSTOMER:	
MICHAEL J SCHAEFER 5070 N STONEHOUSE PL TUCSON, AZ 85750 US	

LINE #	QTY	DESCRIPTION	REMARKS	UNIT PRICE	TOTAL
1	1.00	LOCATABLE MINERALS / MINING CLAIMS- NOT NEW-UNADJUD, ONE AUTH NO. ONLY / MINING CLAIM MONEY RECEIVED CASES: AMC391625/\$1550.00		- n/a -	1550.00
TOTAL:					\$1,550.00

PAYMENT INFORMATION					
NOTE: Items will appear on credit card statement as "BLM O Mining Claim".					
1	AMOUNT:	1550.00	POSTMARKED:	N/A	
	TYPE:	CREDIT CARD	RECEIVED:	08/27/2015	
	NAME:	MICHAEL J SCHAEFER 5070 N STONEHOUSE PL TUCSON AZ 85750 US			
	CARD NO:	XXXXXXXXXXXX5658	AUTH CODE:	05696C	
	NAME ON CARD:	MICHAEL J SCHAEFER			
	EXPIRES:	05/2016			
	SIGNATURE:				

REMARKS

This receipt was generated by the automated BLM Collections and Billing System and is a paper representation of a portion of the official electronic record contained therein.

391277

395613

404247

409663

**DEPARTMENT OF THE INTERIOR
BUREAU OF LAND MANAGEMENT
MINING CLAIMS
MC Maintenance Fees Paid Through the BLM Pay Portal**

CBS Receipt: 3100860

Agency Tracking ID: 653684015

Assessment Year: 2015

Number of BLM Serial Nr: 21

Paid On : 08/13/2014

Total Amount Paid: \$3,255.00

Claim Name	BLM Serial No	Lead File No	Case Type	Amount Paid
SLICK 33	AMC391412	AMC391277	384101	\$155.00
SLICK 242	AMC391550			\$155.00
SLICK 250	AMC391558			\$155.00
JOSE 11	AMC391587			\$155.00
JOSE 29	AMC391605			\$155.00
JOSE 51	AMC391625			\$155.00
JOSE 56	AMC391630			\$155.00
JOSE 104	AMC391678			\$155.00
JOSE 109	AMC391683			\$155.00
JOSE 118	AMC391692			\$155.00
JOSE 130	AMC391704			\$155.00
JOSE 150	AMC391724			\$155.00
JOSE 173	AMC391747			\$155.00
JOSE 203	AMC391777			\$155.00
JOSE 208	AMC391782			\$155.00
JOSE 271	AMC395616	AMC395613		\$155.00
JOSE 275	AMC395620			\$155.00
JOSE 282	AMC395627			\$155.00
JOSE 596	AMC404555	AMC404247		\$155.00
JOSE 664	AMC409704	AMC409663		\$155.00
JOSE 788	AMC409828			\$155.00

United States Department of the Interior
Bureau of Land Management
 BUSINESS & SUPPORT SVCS DIV
 ONE N CENTRAL AVE SUITE 800
 PHOENIX, AZ 85004 -4427
 Phone: (602) 417-9200

Receipt

No: 3100860

Transaction #: 3192412	
Date of Transaction: 08/13/2014	
CUSTOMER:	
MICHAEL J SCHAEFER 5070 N STONEHOUSE PL TUCSON, AZ 85750	

LINE #	QTY	DESCRIPTION	REMARKS	UNIT PRICE	TOTAL
1	1.00	LOCATABLE MINERALS / MINING CLAIMS- NOT NEW-UNADJUD, ONE AUTH NO. ONLY / MINING CLAIM MONEY RECEIVED CASES: AMC391782/\$3255.00		- n/a -	3255.00
TOTAL:					\$3,255.00

PAYMENT INFORMATION			
NOTE: Items will appear on credit card statement as "BLM O Mining Claim".			
1	AMOUNT:	3255.00	POSTMARKED: N/A
	TYPE:	CREDIT CARD	RECEIVED: 08/13/2014
	NAME:	MICHAEL J SCHAEFER 5070 N STONEHOUSE PL TUCSON AZ 85750	
	CARD NO:	XXXXXXXXXXXX5658	AUTH CODE: 045872
	NAME ON CARD:	MICHAEL J SCHAEFER	
	EXPIRES:	05/2016	
	SIGNATURE:		

REMARKS

This receipt was generated by the automated BLM Collections and Billing System and is a paper representation of a portion of the official electronic record contained therein.

AMC 407112
402097
402778

AMC 391277
392937
395613
399225

Michael J Schaefer

5070 N. Stonehouse Place, Tucson, Arizona 85750

(520) 760-2286

Thursday, August 29, 2013

Department of the Interior/BLM
Arizona State Office / IAC
1 N Central Ave.
Suite 800
Phoenix, Arizona 85004

295708

RE: Lode Mining Claim Maintenance Fee Payment 2013/2014

To whom it may concern,

Enclosed is a check for \$48,160 to pay maintenance fees for 344 federal lode mining claims in Arizona. A list of 344 lode mining claims that maintenance fees are being paid is attached.

These claims were recently quitclaim deeded to me from Millrock Exploration Corp; filed with Pinal and Graham Counties, and the BLM August 21st, 2013.

Thank you for your help. If you have any questions, please call me at (520)444-4269.

Regards,

Michael J. Schaefer
Michael J. Schaefer

RECEIVED
BLM AZ STATE OFFICE
2013 AUG 30 A 11: 20
PHOENIX, ARIZONA

2871081

ENTERED
SEP 10 2013
BY: RE

344
Spine

List of Mining Claims To Be Retained For 2013/2014, Michael J Schaefer

<u>Claim Name</u>	<u>Serial No</u>	<u>Legal</u>
JOSE 11	AMC391587 ✓	T7SR27ESec12
JOSE 29	AMC391605 ✓	T7SR28ESec7
JOSE 51	AMC391625 ✓	T7SR28ESec6
JOSE 56	AMC391630 ✓	T7SR28ESec7
JOSE 104	AMC391678 ✓	T6SR28ESec33
JOSE 109	AMC391683 ✓	T7SR28ESec5
JOSE 118	AMC391692 ✓	T7SR28ESec4
JOSE 130	AMC391704 ✓	T6SR28ESec28
JOSE 150	AMC391724 ✓	T6SR28ESec33
JOSE 173	AMC391747 ✓	T6SR28ESec27
JOSE 203	AMC391777 ✓	T7SR28ESec3
JOSE 208	AMC391782 ✓	T7SR28ESec3
JOSE 271	AMC395616 ✓	T7SR28ESec6
JOSE 275	AMC395620 ✓	T7SR28ESec6
JOSE 282	AMC395627 ✓	T7SR28ESec5
JOSE 596	AMC404555 ✓	T7SR28ESec23
JOSE 664	AMC409704 ✓	T7SR28ESec18
JOSE 788	AMC409828 ✓	T7SR28ESec11
Slick 33	AMC391412 ✓	T8SR28ESec29
Slick 242	AMC391550 ✓	T8SR28ESec19Sec20
Slick 250	AMC391558 ✓	T8SR28ESec29Sec30
GAL 1	AMC392937 ✓	T7SR18ESec36
GAL 2	AMC392938 ✓	T7SR18ESec36
GAL 3	AMC392939 ✓	T8SR18ESec1
GAL 4	AMC392940 ✓	T8SR18ESec1
GAL 5	AMC392941 ✓	T8SR18ESec1
GAL 6	AMC392942 ✓	T8SR18ESec1
GAL 7	AMC392943 ✓	T8SR18ESec1
GAL 8	AMC392944 ✓	T8SR18ESec1
GAL 9	AMC392945 ✓	T8SR18ESec1
GAL 10	AMC392946 ✓	T8SR18ESec1
GAL 11	AMC392947 ✓	T8SR18ESec1
GAL 12	AMC392948 ✓	T8SR18ESec1
GAL 13	AMC392949 ✓	T8SR18ESec1
GAL 14	AMC392950 ✓	T8SR18ESec1
GAL 15	AMC392951 ✓	T8SR18ESec1
GAL 16	AMC392952 ✓	T8SR18ESec1
GAL 17	AMC392953 ✓	T8SR18ESec1
GAL 18	AMC392954 ✓	T8SR18ESec1
GAL 19	AMC392955 ✓	T8SR18ESec12
GAL 20	AMC392956 ✓	T8SR18ESec12
GAL 21	AMC392957 ✓	T8SR18ESec12

RECEIVED
 BLM AZ STATE OFFICE
 2013 AUG 30 A 11: 20
 PHOENIX, ARIZONA

GAL 22	AMC392958	T8SR18ESec12
GAL 23	AMC391277	T7SR19ESec31
GAL 24	AMC391278	T7SR19ESec31
GAL 25	AMC391279	T7SR19ESec31
GAL 26	AMC391280	T7SR19ESec31
GAL 27	AMC391281	T8SR19ESec6
GAL 28	AMC391282	T8SR19ESec6
GAL 29	AMC391283	T8SR19ESec6
GAL 30	AMC391284	T8SR19ESec6
GAL 31	AMC391285	T8SR19ESec6
GAL 32	AMC391286	T8SR19ESec6
GAL 33	AMC391287	T8SR19ESec6
GAL 34	AMC391288	T8SR19ESec6
GAL 35	AMC391289	T8SR19ESec6
GAL 36	AMC391290	T8SR19ESec6
GAL 37	AMC391291	T8SR19ESec6
GAL 38	AMC391292	T8SR19ESec6
GAL 39	AMC391293	T8SR19ESec6
GAL 40	AMC391294	T8SR19ESec6
GAL 41	AMC391295	T8SR19ESec6
GAL 42	AMC391296	T8SR19ESec6
GAL 43	AMC391297	T8SR19ESec6
GAL 44	AMC391298	T8SR19ESec6
GAL 45	AMC391299	T8SR19ESec6
GAL 46	AMC391300	T8SR19ESec6
GAL 47	AMC391301	T8SR19ESec7
GAL 48	AMC391302	T8SR19ESec7
GAL 49	AMC391303	T8SR19ESec7
GAL 50	AMC391304	T8SR19ESec7
GAL 51	AMC391305	T8SR19ESec7
GAL 52	AMC391306	T8SR19ESec7
GAL 53	AMC391307	T8SR19ESec7
GAL 54	AMC391308	T8SR19ESec7
GAL 55	AMC391309	T8SR19ESec7
GAL 56	AMC391310	T8SR19ESec7
GAL 57	AMC391311	T8SR19ESec7
GAL 58	AMC391312	T8SR19ESec7
GAL 59	AMC391313	T8SR19ESec7
GAL 60	AMC391314	T8SR19ESec7
GAL 61	AMC391315	T7SR19ESec32
GAL 62	AMC391316	T7SR19ESec31
GAL 63	AMC391317	T8SR19ESec6
GAL 64	AMC391318	T8SR19ESec6
GAL 65	AMC391319	T8SR19ESec6
GAL 66	AMC391320	T8SR19ESec6

RECEIVED
BLM AZ STATE OFFICE
2013 AUG 30 A 11: 20
PHOENIX, ARIZONA

GAL 67	AMC391321	T8SR19ESec6
GAL 68	AMC391322	T8SR19ESec6
GAL 69	AMC391323	T8SR19ESec6
GAL 70	AMC391324	T8SR19ESec6
GAL 71	AMC391325	T8SR19ESec6
GAL 72	AMC391326	T8SR19ESec6
GAL 73	AMC391327	T8SR19ESec7
GAL 74	AMC391328	T8SR19ESec7
GAL 75	AMC391329	T8SR19ESec7
GAL 76	AMC391330	T8SR19ESec7
GAL 77	AMC391331	T8SR19ESec7
GAL 78	AMC391332	T8SR19ESec7
GAL 79	AMC391333	T8SR19ESec7
GAL 80	AMC391334	T8SR19ESec6
GAL 81	AMC391335	T8SR19ESec5
GAL 82	AMC391336	T8SR19ESec5
GAL 83	AMC391337	T8SR19ESec5
GAL 84	AMC391338	T8SR19ESec5
GAL 85	AMC391339	T8SR19ESec5
GAL 86	AMC391340	T8SR19ESec6
GAL 87	AMC391341	T8SR19ESec5
GAL 88	AMC391342	T8SR19ESec6
GAL 89	AMC391343	T8SR19ESec5
GAL 90	AMC391344	T8SR19ESec6
GAL 91	AMC391345	T8SR19ESec5
GAL 92	AMC391346	T8SR19ESec6
GAL 93	AMC391347	T8SR19ESec5
GAL 94	AMC391348	T8SR19ESec6
GAL 95	AMC391349	T8SR19ESec5
GAL 96	AMC391350	T8SR19ESec6
GAL 97	AMC391351	T8SR19ESec5
GAL 98	AMC391352	T8SR19ESec5
GAL 99	AMC391353	T8SR19ESec5
GAL 100	AMC391354	T8SR19ESec7
GAL 101	AMC391355	T8SR19ESec8
GAL 102	AMC391356	T8SR19ESec8
GAL 103	AMC391357	T8SR19ESec8
GAL 104	AMC391358	T8SR19ESec7
GAL 105	AMC391359	T8SR19ESec8
GAL 106	AMC391360	T8SR19ESec8
GAL 107	AMC391361	T8SR19ESec8
GAL 108	AMC391362	T8SR19ESec7
GAL 109	AMC391363	T8SR19ESec8
GAL 110	AMC391364	T8SR19ESec7
GAL 111	AMC391365	T8SR19ESec8

RECEIVED
 BLM AZ STATE OFFICE
 2013 AUG 30 A 11: 20
 PHOENIX, ARIZONA

GAL 112	AMC391366	T8SR19ESec7
GAL 113	AMC391367	T8SR19ESec8
GAL 114	AMC391368	T8SR19ESec5
GAL 115	AMC391369	T8SR19ESec5
GAL 116	AMC391370	T8SR19ESec5
GAL 117	AMC391371	T8SR19ESec5
GAL 118	AMC391372	T8SR19ESec5
GAL 119	AMC391373	T8SR19ESec5
GAL 120	AMC391375	T8SR19ESec5
GAL 121	AMC391376	T8SR19ESec5
GAL 122	AMC391377	T8SR19ESec5
GAL 123	AMC391378	T8SR19ESec5
GAL 124	AMC391379	T8SR19ESec5
GAL 125	AMC391380	T8SR19ESec5
GAL 126	AMC391374	T8SR19ESec5
GAL 127	AMC391381	T8SR19ESec5
GAL 128	AMC391382	T8SR19ESec5
GAL 129	AMC391383	T8SR19ESec5
GAL 130	AMC391384	T8SR19ESec5
GAL 131	AMC391385	T8SR19ESec5
GAL 132	AMC391386	T8SR19ESec5
GAL 133	AMC391387	T8SR19ESec5
GAL 134	AMC391388	T8SR19ESec8
GAL 135	AMC391389	T8SR19ESec8
GAL 136	AMC391390	T8SR19ESec8
GAL 137	AMC391391	T8SR19ESec8
GAL 138	AMC399225	T8SR19ESec8
GAL 139	AMC399226	T8SR19ESec8
GAL 140	AMC399227	T8SR19ESec8
GAL 141	AMC399228	T8SR19ESec8
GAL 142	AMC399229	T8SR19ESec17
GAL 143	AMC399230	T8SR19ESec17
GAL 144	AMC399231	T8SR19ESec4
GAL 145	AMC399232	T8SR19ESec8
GAL 146	AMC399233	T8SR19ESec9
GAL 147	AMC399234	T8SR19ESec8
GAL 148	AMC399235	T8SR19ESec9
GAL 149	AMC399236	T8SR19ESec8
GAL 150	AMC399237	T8SR19ESec9
GAL 151	AMC399238	T8SR19ESec8
GAL 152	AMC399239	T8SR19ESec9
GAL 153	AMC399240	T8SR19ESec8
GAL 154	AMC399241	T8SR19ESec9
GAL 155	AMC399242	T8SR19ESec9
GAL 156	AMC399243	T8SR19ESec9

RECEIVED
 BLM AZ STATE OFFICE
 2013 AUG 30 A 11: 20
 PHOENIX, ARIZONA

GAL 157	AMC399244	T8SR19ESec8
GAL 158	AMC399245	T8SR19ESec9
GAL 159	AMC399246	T8SR19ESec9
GAL 160	AMC399247	T8SR19ESec9
GAL 161	AMC399248	T8SR19ESec9
GAL 162	AMC399249	T8SR19ESec9
GAL 163	AMC399250	T8SR19ESec17
GAL 164	AMC399251	T8SR19ESec16
GAL 165	AMC399252	T8SR18ESec12
GAL 166	AMC399253	T8SR18ESec12
GAL 167	AMC399254	T8SR18ESec13
GAL 168	AMC399255	T8SR18ESec13
GAL 169	AMC399256	T8SR18ESec13
GAL 170	AMC399257	T8SR18ESec13
GAL 171	AMC399258	T8SR18ESec13
GAL 172	AMC399259	T8SR18ESec13
GAL 173	AMC399260	T8SR18ESec13
GAL 174	AMC399261	T8SR18ESec13
GAL 175	AMC399262	T8SR18ESec13
GAL 176	AMC399263	T8SR18ESec13
GAL 177	AMC399264	T8SR18ESec13
GAL 178	AMC399265	T8SR18ESec13
GAL 179	AMC399266	T8SR19ESec7
GAL 180	AMC399267	T8SR19ESec7
GAL 181	AMC399268	T8SR19ESec18
GAL 182	AMC399269	T8SR19ESec7
GAL 183	AMC399270	T8SR19ESec18
GAL 184	AMC399271	T8SR19ESec18
GAL 185	AMC399272	T8SR19ESec18
GAL 186	AMC399273	T8SR19ESec18
GAL 187	AMC399274	T8SR19ESec18
GAL 188	AMC399275	T8SR19ESec18
GAL 189	AMC399276	T8SR19ESec18
GAL 190	AMC399277	T8SR19ESec18
GAL 191	AMC399278	T8SR19ESec18
GAL 192	AMC399279	T8SR19ESec18
GAL 193	AMC399280	T8SR19ESec18
GAL 194	AMC399281	T8SR19ESec18
GAL 195	AMC399282	T8SR19ESec7
GAL 196	AMC399283	T8SR19ESec7
GAL 197	AMC399284	T8SR19ESec18
GAL 198	AMC399285	T8SR19ESec18
GAL 199	AMC399286	T8SR19ESec18
GAL 200	AMC399287	T8SR19ESec18
GAL 201	AMC399288	T8SR18ESec12

RECEIVED
 BLM AZ STATE OFFICE
 2013 AUG 30 A 11: 20
 PHOENIX, ARIZONA

GAL 202	AMC399289	T8SR18ESec12
GAL 203	AMC399290	T8SR19ESec17
GAL 204	AMC399291	T8SR19ESec17
GAL 205	AMC399292	T8SR19ESec17
GAL 206	AMC399293	T8SR19ESec17
GAL 207	AMC399294	T8SR19ESec17
GAL 208	AMC399295	T8SR19ESec16
GAL 209	AMC399296	T8SR19ESec17
GAL 210	AMC399297	T8SR19ESec16
GAL 211	AMC399298	T8SR19ESec16
GAL 212	AMC399299	T8SR19ESec16
GAL 213	AMC402097	T8SR19ESec18
GAL 214	AMC402098	T8SR19ESec18
GAL 215	AMC402099	T8SR19ESec18
GAL 216	AMC402100	T8SR19ESec18
GAL 217	AMC402101	T8SR19ESec18
GAL 218	AMC402102	T8SR19ESec18
GAL 219	AMC402103	T8SR19ESec19
GAL 220	AMC402104	T8SR19ESec19
GAL 221	AMC402105	T8SR19ESec19
GAL 222	AMC402106	T8SR19ESec19
GAL 223	AMC402107	T8SR19ESec19
GAL 224	AMC402108	T8SR19ESec19
GAL 225	AMC402109	T8SR19ESec19
GAL 226	AMC402110	T8SR19ESec19
GAL 227	AMC407112	T8SR19ESec7
GAL 228	AMC407113	T8SR19ESec18
GAL 229	AMC407114	T8SR19ESec17
GAL 230	AMC407115	T8SR19ESec17
GAL 231	AMC407116	T8SR19ESec18
GAL 232	AMC407117	T8SR19ESec17
GAL 233	AMC402111	T8SR19ESec18
GAL 234	AMC407118	T8SR19ESec18
GAL 235	AMC402112	T8SR19ESec18
GAL 236	AMC407119	T8SR19ESec18
GAL 237	AMC402113	T8SR19ESec18
GAL 238	AMC407120	T8SR19ESec17
GAL 239	AMC402114	T8SR19ESec18
GAL 240	AMC407121	T8SR19ESec17
GAL 241	AMC402115	T8SR19ESec18
GAL 242	AMC407122	T8SR19ESec19
GAL 243	AMC402116	T8SR19ESec19
GAL 244	AMC407123	T8SR19ESec19
GAL 245	AMC402117	T8SR19ESec19
GAL 246	AMC407124	T8SR19ESec20

RECEIVED
 BLM AZ STATE OFFICE
 2013 AUG 30 A 11:20
 PHOENIX, ARIZONA

GAL 247	AMC402118	T8SR19ESec19
GAL 248	AMC407125	T8SR19ESec20
GAL 249	AMC402119	T8SR19ESec19
GAL 250	AMC407126	T8SR19ESec8
GAL 251	AMC407127	T8SR19ESec17
GAL 252	AMC407128	T8SR19ESec17
GAL 253	AMC407129	T8SR19ESec17
GAL 254	AMC407130	T8SR19ESec17
GAL 255	AMC407131	T8SR19ESec17
GAL 256	AMC407132	T8SR19ESec17
GAL 257	AMC407133	T8SR19ESec17
GAL 258	AMC407134	T8SR19ESec17
GAL 259	AMC407135	T8SR19ESec17
GAL 260	AMC407136	T8SR19ESec17
GAL 261	AMC407137	T8SR19ESec17
GAL 262	AMC407138	T8SR19ESec20
GAL 263	AMC407139	T8SR19ESec17
GAL 264	AMC407140	T8SR19ESec20
GAL 265	AMC407141	T8SR19ESec20
GAL 266	AMC407142	T8SR19ESec20
GAL 267	AMC407143	T8SR19ESec20
GAL 268	AMC407144	T8SR19ESec20
GAL 269	AMC407145	T8SR19ESec20
GAL 295	AMC407146	T8SR19ESec16
GAL 296	AMC407147	T8SR19ESec16
GAL 297	AMC407148	T8SR19ESec16
GAL 298	AMC407149	T8SR19ESec16
GAL 299	AMC407150	T8SR19ESec16
GAL 300	AMC407151	T8SR19ESec17
GAL 301	AMC407152	T8SR19ESec16
GAL 302	AMC407153	T8SR19ESec17
GAL 303	AMC407154	T8SR19ESec17
GAL 341	AMC407155	T8SR19ESec9
GAL 342	AMC407156	T8SR19ESec9
GAL 343	AMC407157	T8SR19ESec16
GAL 344	AMC407158	T8SR19ESec16
GAL 345	AMC407159	T8SR19ESec16
GAL 346	AMC407160	T8SR19ESec16
GAL 347	AMC407161	T8SR19ESec16
GAL 348	AMC407162	T8SR19ESec16
GAL 349	AMC407163	T8SR19ESec16
GAL 350	AMC407164	T8SR19ESec16
GAL 351	AMC402778	T8SR18ESec14
GAL 352	AMC402779	T8SR18ESec13
GAL 353	AMC402780	T8SR18ESec13

RECEIVED
 BLM AZ STATE OFFICE
 2013 AUG 30 A 11:20
 PHOENIX, ARIZONA

GAL 354	AMC402781	T8SR18ESec13
GAL 355	AMC402782	T8SR18ESec14
GAL 356	AMC402783	T8SR18ESec13
GAL 357	AMC402784	T8SR18ESec13
GAL 358	AMC402785	T8SR18ESec13
GAL 359	AMC402786	T8SR18ESec23
GAL 360	AMC402787	T8SR18ESec24
GAL 361	AMC402788	T8SR18ESec24
GAL 362	AMC402789	T8SR18ESec24
GAL 363	AMC402790	T8SR18ESec23
GAL 364	AMC402791	T8SR18ESec24
GAL 365	AMC402792	T8SR18ESec13
GAL 366	AMC402793	T8SR18ESec13
GAL 367	AMC402794	T8SR18ESec13
GAL 368	AMC402795	T8SR18ESec13
GAL 369	AMC402796	T8SR18ESec24
GAL 370	AMC402797	T8SR18ESec13
GAL 371	AMC402798	T8SR18ESec24
GAL 372	AMC402799	T8SR18ESec24
GAL 373	AMC402800	T8SR18ESec24
GAL 374	AMC402801	T8SR18ESec24
GAL 375	AMC402802	T7SR18ESec36
GAL 376	AMC402803	T8SR18ESec1
GAL 377	AMC402804	T8SR18ESec1
GAL 378	AMC402805	T8SR18ESec12
GAL 379	AMC402806	T8SR18ESec12
GAL 380	AMC407165	T8SR19ESec16
GAL 381	AMC407166	T8SR19ESec16
GAL 382	AMC407167	T8SR19ESec16
GAL 383	AMC407168	T8SR19ESec16
GAL 384	AMC407169	T8SR19ESec16
GAL 385	AMC407170	T8SR19ESec16

RECEIVED
 BLM AZ STATE OFFICE
 2013 AUG 30 A 11: 21
 PHOENIX, ARIZONA

United States Department of the Interior

Bureau of Land Management
 LANDS/RECREATION & PLANNING
 ONE N CENTRAL AVE
 PHOENIX, AZ 85004 -2203
 Phone: 602-417-9200

Receipt

No: 2871081

Transaction #: 2957089	
Date of Transaction: 08/30/2013	
CUSTOMER:	
MICHAEL SCHAEFER 5070 N STONEHOUSE PL TUCSON, AZ 85750-9618 US	

LINE #	QTY	DESCRIPTION	REMARKS	UNIT PRICE	TOTAL
1	1.00	LOCATABLE MINERALS / MINING CLAIMS-NOT NEW-UNADJUD, ONE AUTH NO. ONLY / MINING CLAIM MONEY RECEIVED CASES: AMC391587/\$48160.00	MAINT 2014/344	- n/a -	48160.00
TOTAL:					\$48,160.00

PAYMENT INFORMATION					
1	AMOUNT:	48160.00	POSTMARKED:	08/29/2013	
	TYPE:	CHECK	RECEIVED:	08/30/2013	
	CHECK NO:	193			
	NAME:	SCHAEFER, MICHAEL J 5070 N STONEHOUSE PL TUCSON AZ 85750-9618 US			

REMARKS

This receipt was generated by the automated BLM Collections and Billing System and is a paper representation of a portion of the official electronic record contained therein.



AMC 391277
 AMC 392937
 AMC 395613
 AMC 399225
 AMC 402097
 AMC 402778
 AMC 402807
 AMC 404247
 AMC 404582
 AMC 407112
 AMC 409663
 AMC 412105

RECEIVED
 BLM AZ STATE OFFICE
 2012 JUL 30 P 12:13
 PHOENIX, ARIZONA

Wednesday, July 25, 2012

Bureau of Land Management
 Arizona State Office
 One North Central Avenue, Suite 800
 Phoenix, AZ 85004-4427

Re: Maintenance Fee Payment

To whom it may concern:

Enclosed, please find a complete list of the 1,398 Arizona State BLM Mining Claims that Millrock wishes to renew. Also, you will find check #21787 for the amount of \$195,720.00.

If you have any questions, please feel free to contact me.

Thank you,

Sally Gordon

Sally Gordon
 Landman and Cartographer
 Millrock Exploration Corporation
 (907) 677-7479 ext. 116

8/16/2012 TS
 ENTERED INTO COMPUTER

2699910

1,398
Jme

Maintenance Fee Payment

Claimant Name: Millrock Alaska LLC Millrock Exploration Corp
Address: PO BOX 200867
City, State, Zip: ANCHORAGE, AK 99520-0867
Telephone: (907) 677-7479
E-mail address: sgordon@millrockresources.com

CUSTOMER ID: 2286412

Signature: *A. Jally*

RECEIVED
 BLM AZ STATE OFFICE
 2012 12 13
 PHSE/PAK/NT/DMA

	AMC Number	Claim Name	County	Township	Range	Section	Subdivision	Multiple Sections
1	AMC391277	GAL 23	Graham	7S	19E	31	SW	
2	AMC391278	GAL 24	Graham	7S	19E	31	SW SE	
3	AMC391279	GAL 25	Graham	7S	19E	31	SW	
4	AMC391280	GAL 26	Graham	7S	19E	31	SW SE	
5	AMC391281	GAL 27	Graham	7S	19E	31	SW	**
	AMC391281	GAL 27	Graham	8S	19E	6	NW	**
6	AMC391282	GAL 28	Graham	7S	19E	31	SW SE	**
	AMC391282	GAL 28	Graham	8S	19E	6	NE NW	**
7	AMC391283	GAL 29	Graham	8S	19E	6	NW	
8	AMC391284	GAL 30	Graham	8S	19E	6	NE NW	
9	AMC391285	GAL 31	Graham	8S	19E	6	NW	
10	AMC391286	GAL 32	Graham	8S	19E	6	NE NW	
11	AMC391287	GAL 33	Graham	8S	19E	6	NW	
12	AMC391288	GAL 34	Graham	8S	19E	6	NE NW	
13	AMC391289	GAL 35	Graham	8S	19E	6	NW	
14	AMC391290	GAL 36	Graham	8S	19E	6	NE NW	
15	AMC391291	GAL 37	Graham	8S	19E	6	NW SW	
16	AMC391292	GAL 38	Graham	8S	19E	6	NE NW SW SE	
17	AMC391293	GAL 39	Graham	8S	19E	6	SW	
18	AMC391294	GAL 40	Graham	8S	19E	6	SW SE	
19	AMC391295	GAL 41	Graham	8S	19E	6	SW	
20	AMC391296	GAL 42	Graham	8S	19E	6	SW SE	
21	AMC391297	GAL 43	Graham	8S	19E	6	SW	
22	AMC391298	GAL 44	Graham	8S	19E	6	SW SE	
23	AMC391299	GAL 45	Graham	8S	19E	6	SW	
24	AMC391300	GAL 46	Graham	8S	19E	6	SW SE	
25	AMC391301	GAL 47	Graham	8S	19E	7	NW	
26	AMC391302	GAL 48	Graham	8S	19E	7	NE NW	
27	AMC391303	GAL 49	Graham	8S	19E	7	NW	
28	AMC391304	GAL 50	Graham	8S	19E	7	NE NW	
29	AMC391305	GAL 51	Graham	8S	19E	7	NW	
30	AMC391306	GAL 52	Graham	8S	19E	7	NE NW	
31	AMC391307	GAL 53	Graham	8S	19E	7	NW	
32	AMC391308	GAL 54	Graham	8S	19E	7	NE NW	
33	AMC391309	GAL 55	Graham	8S	19E	7	NW SW	
34	AMC391310	GAL 56	Graham	8S	19E	7	NE NW SW SE	
35	AMC391311	GAL 57	Graham	8S	19E	7	SW	
36	AMC391312	GAL 58	Graham	8S	19E	7	SW SE	
37	AMC391313	GAL 59	Graham	8S	19E	7	SW	
38	AMC391314	GAL 60	Graham	8S	19E	7	SW SE	
39	AMC391315	GAL 61	Graham	7S	19E	31	SE	**
	AMC391315	GAL 61	Graham	7S	19E	32	SW	**
40	AMC391316	GAL 62	Graham	7S	19E	31	SE	**
	AMC391316	GAL 62	Graham	7S	19E	32	SW	**
41	AMC391317	GAL 63	Graham	7S	19E	31	SE	***

	AMC Number	Claim Name	County	Township	Range	Section	Subdivision	Multiple Sections
	AMC391317	GAL 63	Graham	7S	19E	32	SW	***
	AMC391317	GAL 63	Graham	8S	19E	6	NE	***
42	AMC391318	GAL 64	Graham	8S	19E	6	NE	
43	AMC391319	GAL 65	Graham	8S	19E	6	NE	
44	AMC391320	GAL 66	Graham	8S	19E	6	NE	
45	AMC391321	GAL 67	Graham	8S	19E	6	NE	
46	AMC391322	GAL 68	Graham	8S	19E	6	NE SE	
47	AMC391323	GAL 69	Graham	8S	19E	6	SE	
48	AMC391324	GAL 70	Graham	8S	19E	6	SE	
49	AMC391325	GAL 71	Graham	8S	19E	6	SE	
50	AMC391326	GAL 72	Graham	8S	19E	6	SE	
51	AMC391327	GAL 73	Graham	8S	19E	7	NE	
52	AMC391328	GAL 74	Graham	8S	19E	7	NE	
53	AMC391329	GAL 75	Graham	8S	19E	7	NE	
54	AMC391330	GAL 76	Graham	8S	19E	7	NE	
55	AMC391331	GAL 77	Graham	8S	19E	7	NE SE	
56	AMC391332	GAL 78	Graham	8S	19E	7	SE	
57	AMC391333	GAL 79	Graham	8S	19E	7	SE	
58	AMC391334	GAL 80	Graham	7S	19E	32	SW	***
	AMC391334	GAL 80	Graham	8S	19E	5	NW	***
	AMC391334	GAL 80	Graham	8S	19E	6	NE	***
59	AMC391335	GAL 81	Graham	7S	19E	32	SW SE	**
	AMC391335	GAL 81	Graham	8S	19E	5	NW	**
60	AMC391336	GAL 82	Graham	8S	19E	5	NW	**
	AMC391336	GAL 82	Graham	8S	19E	6	NE	**
61	AMC391337	GAL 83	Graham	8S	19E	5	NW	
62	AMC391338	GAL 84	Graham	8S	19E	5	NW	**
	AMC391338	GAL 84	Graham	8S	19E	6	NE	**
63	AMC391339	GAL 85	Graham	8S	19E	5	NW	
64	AMC391340	GAL 86	Graham	8S	19E	5	NW	**
	AMC391340	GAL 86	Graham	8S	19E	6	NE	**
65	AMC391341	GAL 87	Graham	8S	19E	5	NW	
66	AMC391342	GAL 88	Graham	8S	19E	5	NW	**
	AMC391342	GAL 88	Graham	8S	19E	6	NE	**
67	AMC391343	GAL 89	Graham	8S	19E	5	NW	
68	AMC391344	GAL 90	Graham	8S	19E	5	NW SW	**
	AMC391344	GAL 90	Graham	8S	19E	6	NE SE	**
69	AMC391345	GAL 91	Graham	8S	19E	5	NW SW	
70	AMC391346	GAL 92	Graham	8S	19E	5	SW	**
	AMC391346	GAL 92	Graham	8S	19E	6	SE	**
71	AMC391347	GAL 93	Graham	8S	19E	5	SW	
72	AMC391348	GAL 94	Graham	8S	19E	5	SW	**
	AMC391348	GAL 94	Graham	8S	19E	6	SE	**
73	AMC391349	GAL 95	Graham	8S	19E	5	SW	
74	AMC391350	GAL 96	Graham	8S	19E	5	SW	**
	AMC391350	GAL 96	Graham	8S	19E	6	SE	**
75	AMC391351	GAL 97	Graham	8S	19E	5	SW	
76	AMC391352	GAL 98	Graham	8S	19E	5	SW	**
	AMC391352	GAL 98	Graham	8S	19E	6	SE	**
77	AMC391353	GAL 99	Graham	8S	19E	5	SW	
78	AMC391354	GAL 100	Graham	8S	19E	7	NE	**
	AMC391354	GAL 100	Graham	8S	19E	8	NW	**

RECEIVED
 PHOENIX, ARIZONA
 JUL 30 P 12:14
 STATE OFFICE

	AMC Number	Claim Name	County	Township	Range	Section	Subdivision	Multiple Sections
79	AMC391355	GAL 101	Graham	8S	19E	8	NW	
80	AMC391356	GAL 102	Graham	8S	19E	7	NE	**
	AMC391356	GAL 102	Graham	8S	19E	8	NW	**
81	AMC391357	GAL 103	Graham	8S	19E	8	NW	
82	AMC391358	GAL 104	Graham	8S	19E	7	NE	**
	AMC391358	GAL 104	Graham	8S	19E	8	NW	**
83	AMC391359	GAL 105	Graham	8S	19E	8	NW	
84	AMC391360	GAL 106	Graham	8S	19E	7	NE	**
	AMC391360	GAL 106	Graham	8S	19E	8	NW	**
85	AMC391361	GAL 107	Graham	8S	19E	8	NW	
86	AMC391362	GAL 108	Graham	8S	19E	7	NE SE	**
	AMC391362	GAL 108	Graham	8S	19E	8	NW SW	**
87	AMC391363	GAL 109	Graham	8S	19E	8	NW SW	
88	AMC391364	GAL 110	Graham	8S	19E	7	SE	
	AMC391364	GAL 110	Graham	8S	19E	8	SW	
89	AMC391365	GAL 111	Graham	8S	19E	8	SW	
90	AMC391366	GAL 112	Graham	8S	19E	7	SE	
	AMC391366	GAL 112	Graham	8S	19E	8	SW	
91	AMC391367	GAL 113	Graham	8S	19E	8	SW	
92	AMC391368	GAL 114	Graham	7S	19E	32	SE	**
	AMC391368	GAL 114	Graham	8S	19E	5	NE NW	**
93	AMC391369	GAL 115	Graham	7S	19E	32	SE	****
	AMC391369	GAL 115	Graham	7S	19E	33	SW	****
	AMC391369	GAL 115	Graham	8S	19E	4	NW	****
	AMC391369	GAL 115	Graham	8S	19E	5	NE	****
94	AMC391370	GAL 116	Graham	8S	19E	5	NE NW	
95	AMC391371	GAL 117	Graham	8S	19E	4	NW	**
	AMC391371	GAL 117	Graham	8S	19E	5	NE	**
96	AMC391372	GAL 118	Graham	8S	19E	5	NE NW	
97	AMC391373	GAL 119	Graham	8S	19E	4	NW	**
	AMC391373	GAL 119	Graham	8S	19E	5	NE	**
98	AMC391374	GAL 126	Graham	8S	19E	5	SW SE	
99	AMC391375	GAL 120	Graham	8S	19E	5	NE NW	
100	AMC391376	GAL 121	Graham	8S	19E	4	NW	**
	AMC391376	GAL 121	Graham	8S	19E	5	NE	**
101	AMC391377	GAL 122	Graham	8S	19E	5	NE NW	
102	AMC391378	GAL 123	Graham	8S	19E	4	NW	**
	AMC391378	GAL 123	Graham	8S	19E	5	NE	**
103	AMC391379	GAL 124	Graham	8S	19E	5	NE NW SW SE	
104	AMC391380	GAL 125	Graham	8S	19E	4	NW SW	**
	AMC391380	GAL 125	Graham	8S	19E	5	NE SE	**
105	AMC391381	GAL 127	Graham	8S	19E	4	SW	**
	AMC391381	GAL 127	Graham	8S	19E	5	SE	**
106	AMC391382	GAL 128	Graham	8S	19E	5	SW SE	
107	AMC391383	GAL 129	Graham	8S	19E	4	SW	**
	AMC391383	GAL 129	Graham	8S	19E	5	SE	**
108	AMC391384	GAL 130	Graham	8S	19E	5	SW SE	
109	AMC391385	GAL 131	Graham	8S	19E	4	SW	**
	AMC391385	GAL 131	Graham	8S	19E	5	SE	**
110	AMC391386	GAL 132	Graham	8S	19E	5	SW SE	
111	AMC391387	GAL 133	Graham	8S	19E	4	SW	**
	AMC391387	GAL 133	Graham	8S	19E	5	SE	**

RECEIVED
 PHOENIX, ARIZONA
 JUL 30 P 2:14
 2017
 PHOENIX STATE OFFICE

✓

	AMC Number	Claim Name	County	Township	Range	Section	Subdivision	Multiple Sections
112	AMC391388	GAL 134	Graham	8S	19E	8	NE NW	
113	AMC391389	GAL 135	Graham	8S	19E	8	NE NW	
114	AMC391390	GAL 136	Graham	8S	19E	8	NE NW	
115	AMC391391	GAL 137	Graham	8S	19E	8	NE NW	
116	AMC391392	SLICK 13	Graham	8S	28E	20	SW	
117	AMC391393	SLICK 14	Graham	8S	28E	20	SW SE	
118	AMC391394	SLICK 15	Graham	8S	28E	20	SW	
119	AMC391395	SLICK 16	Graham	8S	28E	20	SW SE	
120	AMC391396	SLICK 17	Graham	8S	28E	20	SW	**
	AMC391396	SLICK 17	Graham	8S	28E	29	NW	**
121	AMC391397	SLICK 18	Graham	8S	28E	20	SW SE	**
	AMC391397	SLICK 18	Graham	8S	28E	29	NE NW	**
122	AMC391398	SLICK 19	Graham	8S	28E	29	NW	
123	AMC391399	SLICK 20	Graham	8S	28E	29	NE NW	
124	AMC391400	SLICK 21	Graham	8S	28E	29	NW	
125	AMC391401	SLICK 22	Graham	8S	28E	29	NE NW	
126	AMC391402	SLICK 23	Graham	8S	28E	29	NW	
127	AMC391403	SLICK 24	Graham	8S	28E	29	NE NW	
128	AMC391404	SLICK 25	Graham	8S	28E	29	NW SW	
129	AMC391405	SLICK 26	Graham	8S	28E	29	NE NW SW SE	
130	AMC391406	SLICK 27	Graham	8S	28E	29	SW	
131	AMC391407	SLICK 28	Graham	8S	28E	29	SW SE	
132	AMC391408	SLICK 29	Graham	8S	28E	29	SW	
133	AMC391409	SLICK 30	Graham	8S	28E	29	SW SE	
134	AMC391410	SLICK 31	Graham	8S	28E	29	SW	
135	AMC391411	SLICK 32	Graham	8S	28E	29	SW SE	
136	AMC391412	SLICK 33	Graham	8S	28E	29	SW	
137	AMC391413	SLICK 34	Graham	8S	28E	29	SW SE	
138	AMC391414	SLICK 47	Graham	8S	28E	20	SE	
139	AMC391415	SLICK 48	Graham	8S	28E	21	SW	
140	AMC391416	SLICK 49	Graham	8S	28E	20	SE	
141	AMC391417	SLICK 50	Graham	8S	28E	21	SW	
142	AMC391418	SLICK 51	Graham	8S	28E	20	SE	
	AMC391418	SLICK 51	Graham	8S	28E	29	NE	
143	AMC391419	SLICK 52	Graham	8S	28E	21	SW	
	AMC391419	SLICK 52	Graham	8S	28E	28	NW	
144	AMC391420	SLICK 53	Graham	8S	28E	29	SE	
145	AMC391421	SLICK 54	Graham	8S	28E	28	SW	
146	AMC391422	SLICK 55	Graham	8S	28E	29	SE	
147	AMC391423	SLICK 56	Graham	8S	28E	28	SW	
148	AMC391424	SLICK 57	Graham	8S	28E	33	NW	
149	AMC391425	SLICK 58	Graham	8S	28E	33	NW	
150	AMC391426	SLICK 59	Graham	8S	28E	33	NW	
151	AMC391427	SLICK 60	Graham	8S	28E	33	NW	
152	AMC391428	SLICK 61	Graham	8S	28E	33	NW SW	
153	AMC391429	SLICK 62	Graham	8S	28E	33	SW	
154	AMC391430	SLICK 63	Graham	8S	28E	33	SW	
155	AMC391431	SLICK 64	Graham	8S	28E	33	SW	
156	AMC391432	SLICK 65	Graham	8S	28E	33	SW	***
	AMC391432	SLICK 65	Graham	9S	28E	4	NW	***

RECEIVED
 PHOENIX ARIZONA
 JUL 30 12:4
 ARIZONA STATE OFFICE



	AMC Number	Claim Name	County	Township	Range	Section	Subdivision	Multiple Sections
	AMC391432	SLICK 65	Graham	9S	28E	5	NE	***
157	AMC391433	SLICK 66	Graham	9S	28E	4	NW	**
	AMC391433	SLICK 66	Graham	9S	28E	5	NE	**
158	AMC391434	SLICK 67	Graham	9S	28E	4	NW	**
	AMC391434	SLICK 67	Graham	9S	28E	5	NE	**
159	AMC391435	SLICK 68	Graham	9S	28E	4	NW	**
	AMC391435	SLICK 68	Graham	9S	28E	5	NE	**
160	AMC391436	SLICK 69	Graham	9S	28E	4	NW SW	**
	AMC391436	SLICK 69	Graham	9S	28E	5	NE SE	**
161	AMC391437	SLICK 70	Graham	9S	28E	4	SW	**
	AMC391437	SLICK 70	Graham	9S	28E	5	SE	**
162	AMC391438	SLICK 71	Graham	9S	28E	4	SW	**
	AMC391438	SLICK 71	Graham	9S	28E	5	SE	**
163	AMC391439	SLICK 86	Graham	8S	28E	21	SW SE	
164	AMC391440	SLICK 87	Graham	8S	28E	21	SE	
165	AMC391441	SLICK 88	Graham	8S	28E	21	SW SE	
166	AMC391442	SLICK 89	Graham	8S	28E	21	SE	
167	AMC391443	SLICK 90	Graham	8S	28E	21	SE SW	**
	AMC391443	SLICK 90	Graham	8S	28E	28	NE NW	**
168	AMC391444	SLICK 91	Graham	8S	28E	21	SE	**
	AMC391444	SLICK 91	Graham	8S	28E	28	NE	**
169	AMC391445	SLICK 92	Graham	8S	28E	28	NE	
170	AMC391446	SLICK 93	Graham	8S	28E	28	NE	
171	AMC391447	SLICK 94	Graham	8S	28E	28	NE	
172	AMC391448	SLICK 95	Graham	8S	28E	28	NE SE	
173	AMC391449	SLICK 96	Graham	8S	28E	28	SE	
174	AMC391450	SLICK 97	Graham	8S	28E	28	SE	
175	AMC391451	SLICK 98	Graham	8S	28E	28	SW SE	
176	AMC391452	SLICK 99	Graham	8S	28E	28	SE	
177	AMC391453	SLICK 100	Graham	8S	28E	28	SW SE	
178	AMC391454	SLICK 101	Graham	8S	28E	28	SE	
179	AMC391455	SLICK 102	Graham	8S	28E	33	NE NW	
180	AMC391456	SLICK 103	Graham	8S	28E	33	NE	
181	AMC391457	SLICK 104	Graham	8S	28E	33	NE NW	
182	AMC391458	SLICK 105	Graham	8S	28E	33	NE	
183	AMC391459	SLICK 106	Graham	8S	28E	33	NE NW	
184	AMC391460	SLICK 107	Graham	8S	28E	33	NE	
185	AMC391461	SLICK 108	Graham	8S	28E	33	NE NW	
186	AMC391462	SLICK 109	Graham	8S	28E	33	NE	
187	AMC391463	SLICK 110	Graham	8S	28E	33	NE NW SW SE	
188	AMC391464	SLICK 111	Graham	8S	28E	33	NE SE	
189	AMC391465	SLICK 112	Graham	8S	28E	33	SW SE	
190	AMC391466	SLICK 113	Graham	8S	28E	33	SE	
191	AMC391467	SLICK 114	Graham	8S	28E	33	SW SE	
192	AMC391468	SLICK 115	Graham	8S	28E	33	SE	
193	AMC391469	SLICK 116	Graham	8S	28E	33	SW SE	
194	AMC391470	SLICK 117	Graham	8S	28E	33	SE	
195	AMC391471	SLICK 118	Graham	8S	28E	33	SW SE	**
	AMC391471	SLICK 118	Graham	9S	28E	4	NE NW	**
196	AMC391472	SLICK 119	Graham	8S	28E	33	SE	**
	AMC391472	SLICK 119	Graham	9S	28E	4	NE	**
197	AMC391473	SLICK 120	Graham	9S	28E	4	NE NW	

RECEIVED
 GLENDAZ STATE OFFICE
 JUL 30 P 12: 4
 PHOENIX ARIZONA

	AMC Number	Claim Name	County	Township	Range	Section	Subdivision	Multiple Sections
198	AMC391474	SLICK 121	Graham	9S	28E	4	NE	
199	AMC391475	SLICK 122	Graham	9S	28E	4	NE NW	
200	AMC391476	SLICK 123	Graham	9S	28E	4	NE	
201	AMC391477	SLICK 124	Graham	9S	28E	4	NE NW	
202	AMC391478	SLICK 125	Graham	9S	28E	4	NE	
203	AMC391479	SLICK 126	Graham	9S	28E	4	NE NW SW SE	
204	AMC391480	SLICK 127	Graham	9S	28E	4	NE SE	
205	AMC391481	SLICK 128	Graham	9S	28E	4	SW SE	
206	AMC391482	SLICK 129	Graham	9S	28E	4	SE	
207	AMC391483	SLICK 130	Graham	9S	28E	4	SW SE	
208	AMC391484	SLICK 131	Graham	9S	28E	4	SE	
209	AMC391485	SLICK 148	Graham	8S	28E	21	SE	
	AMC391485	SLICK 148	Graham	8S	28E	22	SW	**
210	AMC391486	SLICK 150	Graham	8S	28E	21	SE	**
	AMC391486	SLICK 150	Graham	8S	28E	22	SW	**
211	AMC391487	SLICK 152	Graham	8S	28E	21	SE	****
	AMC391487	SLICK 152	Graham	8S	28E	22	SW	****
	AMC391487	SLICK 152	Graham	8S	28E	27	NW	****
	AMC391487	SLICK 152	Graham	8S	28E	28	NE	****
212	AMC391488	SLICK 153	Graham	8S	28E	22	SW	**
	AMC391488	SLICK 153	Graham	8S	28E	27	NW	**
213	AMC391489	SLICK 154	Graham	8S	28E	27	NW	**
	AMC391489	SLICK 154	Graham	8S	28E	28	NE	**
214	AMC391490	SLICK 155	Graham	8S	28E	27	NW	
215	AMC391491	SLICK 156	Graham	8S	28E	27	NW	**
	AMC391491	SLICK 156	Graham	8S	28E	28	NE	**
216	AMC391492	SLICK 157	Graham	8S	28E	27	NW	
217	AMC391493	SLICK 158	Graham	8S	28E	27	NW	**
	AMC391493	SLICK 158	Graham	8S	28E	28	NE	**
218	AMC391494	SLICK 159	Graham	8S	28E	27	NW	
219	AMC391495	SLICK 160	Graham	8S	28E	27	NW SW	**
	AMC391495	SLICK 160	Graham	8S	28E	28	NE SE	**
220	AMC391496	SLICK 161	Graham	8S	28E	27	NW SW	
221	AMC391497	SLICK 162	Graham	8S	28E	27	SW	**
	AMC391497	SLICK 162	Graham	8S	28E	28	SE	**
222	AMC391498	SLICK 163	Graham	8S	28E	27	SW	
223	AMC391499	SLICK 164	Graham	8S	28E	27	SW	**
	AMC391499	SLICK 164	Graham	8S	28E	28	SE	**
224	AMC391500	SLICK 165	Graham	8S	28E	27	SW	
225	AMC391501	SLICK 166	Graham	8S	28E	27	SW	**
	AMC391501	SLICK 166	Graham	8S	28E	28	SE	**
226	AMC391502	SLICK 167	Graham	8S	28E	27	SW	
227	AMC391503	SLICK 168	Graham	8S	28E	27	SW	**
	AMC391503	SLICK 168	Graham	8S	28E	28	SE	**
228	AMC391504	SLICK 169	Graham	8S	28E	27	SW	
229	AMC391505	SLICK 170	Graham	8S	28E	33	NE	**
	AMC391505	SLICK 170	Graham	8S	28E	34	NW	**
230	AMC391506	SLICK 171	Graham	8S	28E	34	NW	
231	AMC391507	SLICK 172	Graham	8S	28E	33	NE	**
	AMC391507	SLICK 172	Graham	8S	28E	34	NW	**
232	AMC391508	SLICK 173	Graham	8S	28E	34	NW	**
233	AMC391509	SLICK 174	Graham	8S	28E	33	NE	**

RECEIVED
 IN THE
 REGISTERED OFFICE
 OF THE
 COUNTY CLERK
 JUL 30 P 2: 14



	AMC Number	Claim Name	County	Township	Range	Section	Subdivision	Multiple Sections
	AMC391509	SLICK 174	Graham	8S	28E	34	NW	**
234	AMC391510	SLICK 175	Graham	8S	28E	34	NW	
235	AMC391511	SLICK 176	Graham	8S	28E	33	NE	**
	AMC391511	SLICK 176	Graham	8S	28E	34	NW	**
236	AMC391512	SLICK 177	Graham	8S	28E	34	NW	
237	AMC391513	SLICK 178	Graham	8S	28E	33	NE SE	**
	AMC391513	SLICK 178	Graham	8S	28E	34	NW SW	**
238	AMC391514	SLICK 179	Graham	8S	28E	34	NW SW	
239	AMC391515	SLICK 180	Graham	8S	28E	33	SE	**
	AMC391515	SLICK 180	Graham	8S	28E	34	SW	**
240	AMC391516	SLICK 181	Graham	8S	28E	34	SW	
241	AMC391517	SLICK 182	Graham	8S	28E	33	SE	**
	AMC391517	SLICK 182	Graham	8S	28E	34	SW	**
242	AMC391518	SLICK 183	Graham	8S	28E	34	SW	
243	AMC391519	SLICK 184	Graham	8S	28E	33	SE	**
	AMC391519	SLICK 184	Graham	8S	28E	34	SW	**
244	AMC391520	SLICK 185	Graham	8S	28E	34	SW	
245	AMC391521	SLICK 186	Graham	8S	28E	33	SE	****
	AMC391521	SLICK 186	Graham	8S	28E	34	SW	****
	AMC391521	SLICK 186	Graham	9S	28E	3	NW	****
	AMC391521	SLICK 186	Graham	9S	28E	4	NE	****
246	AMC391522	SLICK 187	Graham	8S	28E	34	SW	**
	AMC391522	SLICK 187	Graham	9S	28E	3	NW	**
247	AMC391523	SLICK 188	Graham	9S	28E	3	NW	**
	AMC391523	SLICK 188	Graham	9S	28E	4	NE	**
248	AMC391524	SLICK 190	Graham	9S	28E	3	NW	**
	AMC391524	SLICK 190	Graham	9S	28E	4	NE	**
249	AMC391525	SLICK 192	Graham	9S	28E	3	NW	**
	AMC391525	SLICK 192	Graham	9S	28E	4	NE	**
250	AMC391526	SLICK 194	Graham	9S	28E	3	NW SW	**
	AMC391526	SLICK 194	Graham	9S	28E	4	NE SE	**
251	AMC391527	SLICK 196	Graham	9S	28E	3	SW	**
	AMC391527	SLICK 196	Graham	9S	28E	4	SE	**
252	AMC391528	SLICK 198	Graham	9S	28E	3	SW	**
	AMC391528	SLICK 198	Graham	9S	28E	4	SE	**
253	AMC391529	SLICK 204	Graham	8S	28E	34	NE NW	
254	AMC391530	SLICK 205	Graham	8S	28E	34	NE NW	
255	AMC391531	SLICK 206	Graham	8S	28E	34	NE NW	
256	AMC391532	SLICK 207	Graham	8S	28E	34	NE NW	
257	AMC391533	SLICK 208	Graham	8S	28E	34	NE NW SW SE	
258	AMC391534	SLICK 209	Graham	8S	28E	34	SW SE	
259	AMC391535	SLICK 210	Graham	8S	28E	34	SW SE	
260	AMC391536	SLICK 211	Graham	8S	28E	34	SW SE	
261	AMC391537	SLICK 212	Graham	8S	28E	34	SW SE	
	AMC391537	SLICK 212	Graham	9S	28E	3	NE NE	
262	AMC391538	SLICK 230	Graham	8S	28E	19	SW SE	
263	AMC391539	SLICK 231	Graham	8S	28E	19	SW SE	
264	AMC391540	SLICK 232	Graham	8S	28E	19	SW SE	**
	AMC391540	SLICK 232	Graham	8S	28E	30	NE NW	**
265	AMC391541	SLICK 233	Graham	8S	28E	30	NE NW	
266	AMC391542	SLICK 234	Graham	8S	28E	30	NE NW	
267	AMC391543	SLICK 235	Graham	8S	28E	30	NE NW	

RECEIVED
 P. M. AZ STATE OFFICE
 2012 JUL 30 P 12:14
 PHOENIX, ARIZONA



	AMC Number	Claim Name	County	Township	Range	Section	Subdivision	Multiple Sections
268	AMC391544	SLICK 236	Graham	8S	28E	30	NE NW SW SE	
269	AMC391545	SLICK 237	Graham	8S	28E	30	SW SE	
270	AMC391546	SLICK 238	Graham	8S	28E	30	SW SE	
271	AMC391547	SLICK 239	Graham	8S	28E	30	SW SE	
272	AMC391548	SLICK 240	Graham	8S	28E	30	SW SE	
273	AMC391549	SLICK 241	Graham	8S	28E	19	SE	
274	AMC391550	SLICK 242	Graham	8S	28E	19	SE	**
	AMC391550	SLICK 242	Graham	8S	28E	20	SW	**
275	AMC391551	SLICK 243	Graham	8S	28E	19	SE	
276	AMC391552	SLICK 244	Graham	8S	28E	19	SE	**
	AMC391552	SLICK 244	Graham	8S	28E	20	SW	**
277	AMC391553	SLICK 245	Graham	8S	28E	19	SE	**
	AMC391553	SLICK 245	Graham	8S	28E	30	NE	**
278	AMC391554	SLICK 246	Graham	8S	28E	19	SE	****
	AMC391554	SLICK 246	Graham	8S	28E	20	SW	****
	AMC391554	SLICK 246	Graham	8S	28E	29	NW	****
	AMC391554	SLICK 246	Graham	8S	28E	30	NE	****
279	AMC391555	SLICK 247	Graham	8S	28E	30	NE	
280	AMC391556	SLICK 248	Graham	8S	28E	29	NW	**
	AMC391556	SLICK 248	Graham	8S	28E	30	NE	**
281	AMC391557	SLICK 249	Graham	8S	28E	30	NE	
282	AMC391558	SLICK 250	Graham	8S	28E	29	NW	**
	AMC391558	SLICK 250	Graham	8S	28E	30	NE	**
283	AMC391559	SLICK 251	Graham	8S	28E	30	NE	
284	AMC391560	SLICK 252	Graham	8S	28E	29	NW	**
	AMC391560	SLICK 252	Graham	8S	28E	30	NE	**
285	AMC391561	SLICK 253	Graham	8S	28E	30	NE SE	
286	AMC391562	SLICK 254	Graham	8S	28E	29	NW SW	**
	AMC391562	SLICK 254	Graham	8S	28E	30	NE SE	**
287	AMC391563	SLICK 255	Graham	8S	28E	30	SE	
288	AMC391564	SLICK 256	Graham	8S	28E	29	SW	**
	AMC391564	SLICK 256	Graham	8S	28E	30	SE	**
289	AMC391565	SLICK 257	Graham	8S	28E	30	SE	
290	AMC391566	SLICK 258	Graham	8S	28E	29	SW	**
	AMC391566	SLICK 258	Graham	8S	28E	30	SE	**
291	AMC391567	SLICK 259	Graham	8S	28E	30	SE	
292	AMC391568	SLICK 260	Graham	8S	28E	29	SW	**
	AMC391568	SLICK 260	Graham	8S	28E	30	SE	**
293	AMC391569	SLICK 261	Graham	8S	28E	30	SE	
294	AMC391570	SLICK 262	Graham	8S	28E	29	SW	**
	AMC391570	SLICK 262	Graham	8S	28E	30	SE	**
295	AMC391571	SLICK 266	Graham	8S	28E	27	NE NW	
296	AMC391572	SLICK 267	Graham	8S	28E	27	NE NW SW SE	
297	AMC391573	SLICK 268	Graham	8S	28E	27	SW SE	
298	AMC391574	SLICK 269	Graham	8S	28E	27	SW SE	
299	AMC391575	SLICK 270	Graham	8S	28E	27	SW SE	
300	AMC391576	SLICK 271	Graham	8S	28E	27	SW SE	
301	AMC391577	JOSE 1	Graham	7S	27E	12	NW	
302	AMC391578	JOSE 2	Graham	7S	27E	12	NW	
303	AMC391579	JOSE 3	Graham	7S	27E	1	SE	

RECEIVED
 ALM AT STATE OFFICE
 2012 JUL 30 P 12 14
 PHOENIX, ARIZONA

	AMC Number	Claim Name	County	Township	Range	Section	Subdivision	Multiple Sections
304	AMC391580	JOSE 4	Graham	7S	27E	1	SE	
305	AMC391581	JOSE 5	Graham	7S	27E	1	SW SE	
306	AMC391582	JOSE 6	Graham	7S	27E	1	SE	
307	AMC391583	JOSE 7	Graham	7S	27E	1	SW SE	
308	AMC391584	JOSE 8	Graham	7S	27E	1	SE	
309	AMC391585	JOSE 9	Graham	7S	27E	12	NE NW	
310	AMC391586	JOSE 10	Graham	7S	27E	12	NE	
311	AMC391587	JOSE 11	Graham	7S	27E	12	NE NW	
312	AMC391588	JOSE 12	Graham	7S	27E	12	NE	
313	AMC391589	JOSE 13	Graham	6S	28E	31	SW SE	**
	AMC391589	JOSE 13	Graham	7S	28E	6	NE NW	**
314	AMC391590	JOSE 14	Graham	7S	28E	6	NE NW	
315	AMC391591	JOSE 15	Graham	7S	28E	6	NW	
316	AMC391592	JOSE 16	Graham	7S	28E	6	NE NW	
317	AMC391593	JOSE 17	Graham	7S	28E	6	NW	
318	AMC391594	JOSE 18	Graham	7S	28E	6	NE NW	
319	AMC391595	JOSE 19	Graham	7S	28E	6	NW SW	
320	AMC391596	JOSE 20	Graham	7S	28E	6	NE NW SW SE	
321	AMC391597	JOSE 21	Graham	7S	28E	6	SW	
322	AMC391598	JOSE 22	Graham	7S	28E	6	SW SE	
323	AMC391599	JOSE 23	Graham	7S	28E	6	SW	
324	AMC391600	JOSE 24	Graham	7S	28E	6	SW SE	
325	AMC391601	JOSE 25	Graham	7S	28E	6	SW	
326	AMC391602	JOSE 26	Graham	7S	28E	6	SW SE	
327	AMC391603	JOSE 27	Graham	7S	28E	6	SW	**
	AMC391603	JOSE 27	Graham	7S	28E	7	NW	**
328	AMC391604	JOSE 28	Graham	7S	28E	6	SW SE	**
	AMC391604	JOSE 28	Graham	7S	28E	7	NE NW	**
329	AMC391605	JOSE 29	Graham	7S	28E	7	NW	
330	AMC391606	JOSE 30	Graham	7S	28E	7	NE NW	
331	AMC391607	JOSE 31	Graham	7S	28E	7	NW	
332	AMC391608	JOSE 32	Graham	7S	28E	7	NE NW	
333	AMC391609	JOSE 33	Graham	7S	28E	7	NE NW	
334	AMC391610	JOSE 34	Graham	7S	28E	7	NE NW	
335	AMC391611	JOSE 35	Graham	7S	28E	7	NE NW SW SE	
336	AMC391612	JOSE 36	Graham	7S	28E	7	SW SE	
337	AMC391613	JOSE 37	Graham	6S	28E	31	NE	**
	AMC391613	JOSE 37	Graham	6S	28E	32	NW	**
338	AMC391614	JOSE 38	Graham	6S	28E	31	SE	**
	AMC391614	JOSE 38	Graham	6S	28E	32	SW	**
339	AMC391615	JOSE 39	Graham	6S	28E	31	SE	**
	AMC391615	JOSE 39	Graham	6S	28E	32	SW	**
340	AMC391616	JOSE 41	Graham	6S	28E	31	SE	**
	AMC391616	JOSE 41	Graham	6S	28E	32	SW	**
341	AMC391617	JOSE 43	Graham	6S	28E	31	SE	**
	AMC391617	JOSE 43	Graham	6S	28E	32	SW	**
342	AMC391618	JOSE 44	Graham	6S	28E	31	SE	**
	AMC391618	JOSE 44	Graham	7S	28E	6	NE	**
343	AMC391619	JOSE 45	Graham	6S	28E	31	SE	****
	AMC391619	JOSE 45	Graham	6S	28E	32	SW	****
	AMC391619	JOSE 45	Graham	7S	28E	5	NW	****
	AMC391619	JOSE 45	Graham	7S	28E	6	NE	****

RECEIVED
 TULSA STATE OFFICE
 2012 JUL 30 P 12:14
 PHOENIX, ARIZONA

	AMC Number	Claim Name	County	Township	Range	Section	Subdivision	Multiple Sections
344	AMC391620	JOSE 46	Graham	7S	28E	6	NE	
345	AMC391621	JOSE 47	Graham	7S	28E	5	NW	**
	AMC391621	JOSE 47	Graham	7S	28E	6	NE	**
346	AMC391622	JOSE 48	Graham	7S	28E	6	NE	
347	AMC391623	JOSE 49	Graham	7S	28E	5	NW	**
	AMC391623	JOSE 49	Graham	7S	28E	6	NE	**
348	AMC391624	JOSE 50	Graham	7S	28E	6	SE	
349	AMC391625	JOSE 51	Graham	7S	28E	5	SW	**
	AMC391625	JOSE 51	Graham	7S	28E	6	SE	**
350	AMC391626	JOSE 52	Graham	7S	28E	6	SE	**
	AMC391626	JOSE 52	Graham	7S	28E	7	NE	**
351	AMC391627	JOSE 53	Graham	7S	28E	5	SW	****
	AMC391627	JOSE 53	Graham	7S	28E	6	SE	****
	AMC391627	JOSE 53	Graham	7S	28E	7	NE	****
	AMC391627	JOSE 53	Graham	7S	28E	8	NW	****
352	AMC391628	JOSE 54	Graham	7S	28E	7	NE	
353	AMC391629	JOSE 55	Graham	7S	28E	7	NE	**
	AMC391629	JOSE 55	Graham	7S	28E	8	NW	**
354	AMC391630	JOSE 56	Graham	7S	28E	7	NE	
355	AMC391631	JOSE 57	Graham	7S	28E	7	NE	**
	AMC391631	JOSE 57	Graham	7S	28E	8	NW	**
356	AMC391632	JOSE 58	Graham	7S	28E	7	NE	
357	AMC391633	JOSE 59	Graham	7S	28E	7	NE	**
	AMC391633	JOSE 59	Graham	7S	28E	8	NW	**
358	AMC391634	JOSE 60	Graham	7S	28E	7	NE	
359	AMC391635	JOSE 61	Graham	7S	28E	7	NE	**
	AMC391635	JOSE 61	Graham	7S	28E	8	NW	**
360	AMC391636	JOSE 62	Graham	7S	28E	7	NE SE	
361	AMC391637	JOSE 63	Graham	7S	28E	7	SE	
362	AMC391638	JOSE 64	Graham	6S	28E	32	NE NW	
363	AMC391639	JOSE 65	Graham	6S	28E	32	NW	
364	AMC391640	JOSE 66	Graham	6S	28E	32	NE NW	
365	AMC391641	JOSE 67	Graham	6S	28E	32	NW	
366	AMC391642	JOSE 68	Graham	6S	28E	32	NE NW	
367	AMC391643	JOSE 69	Graham	6S	28E	32	SW	
368	AMC391644	JOSE 70	Graham	6S	28E	32	SW SE	
369	AMC391645	JOSE 71	Graham	6S	28E	32	SW	
370	AMC391646	JOSE 72	Graham	6S	28E	32	SW SE	
371	AMC391647	JOSE 73	Graham	6S	28E	32	SW	
372	AMC391648	JOSE 74	Graham	6S	28E	32	SW SE	
373	AMC391649	JOSE 75	Graham	6S	28E	32	SW	
374	AMC391650	JOSE 76	Graham	6S	28E	32	SW SE	
375	AMC391651	JOSE 77	Graham	6S	28E	32	SW	**
	AMC391651	JOSE 77	Graham	7S	28E	5	NW	**
376	AMC391652	JOSE 87	Graham	7S	28E	8	NW	
377	AMC391653	JOSE 78	Graham	6S	28E	32	SW SE	**
	AMC391653	JOSE 78	Graham	7S	28E	5	NE	**
378	AMC391654	JOSE 79	Graham	7S	28E	5	NW	
379	AMC391655	JOSE 80	Graham	7S	28E	5	NE	
380	AMC391656	JOSE 81	Graham	7S	28E	5	NW	
381	AMC391657	JOSE 82	Graham	7S	28E	5	NE	
382	AMC391658	JOSE 83	Graham	7S	28E	5	SW	

RECEIVED
 PHOENIX ARIZONA
 JUL 30 P 12: 4
 PLM AZ STATE OFFICE

	AMC Number	Claim Name	County	Township	Range	Section	Subdivision	Multiple Sections
383	AMC391659	JOSE 84	Graham	7S	28E	5	SE	
384	AMC391660	JOSE 85	Graham	7S	28E	5	SW	**
	AMC391660	JOSE 85	Graham	7S	28E	8	NW	**
385	AMC391661	JOSE 86	Graham	7S	28E	5	SE	**
	AMC391661	JOSE 86	Graham	7S	28E	8	NE	**
386	AMC391662	JOSE 88	Graham	7S	28E	8	NE	
387	AMC391663	JOSE 89	Graham	7S	28E	8	NW	
388	AMC391664	JOSE 90	Graham	7S	28E	8	NW	
389	AMC391665	JOSE 91	Graham	7S	28E	8	NW	
390	AMC391666	JOSE 92	Graham	6S	28E	28	SW	**
	AMC391666	JOSE 92	Graham	6S	28E	33	NW	**
391	AMC391667	JOSE 93	Graham	6S	28E	32	NE	
392	AMC391668	JOSE 94	Graham	6S	28E	33	NW	
393	AMC391669	JOSE 95	Graham	6S	28E	32	NE	
394	AMC391670	JOSE 96	Graham	6S	28E	33	NW	
395	AMC391671	JOSE 97	Graham	6S	28E	32	NE	
396	AMC391672	JOSE 98	Graham	6S	28E	33	NW	
397	AMC391673	JOSE 99	Graham	6S	28E	32	NE	
398	AMC391674	JOSE 100	Graham	6S	28E	33	NW	
399	AMC391675	JOSE 101	Graham	6S	28E	32	SE	
400	AMC391676	JOSE 102	Graham	6S	28E	33	SW	
401	AMC391677	JOSE 103	Graham	6S	28E	32	SE	
402	AMC391678	JOSE 104	Graham	6S	28E	33	SW	
403	AMC391679	JOSE 105	Graham	6S	28E	32	SE	
404	AMC391680	JOSE 106	Graham	6S	28E	33	SW	
405	AMC391681	JOSE 107	Graham	6S	28E	32	SE	
406	AMC391682	JOSE 108	Graham	6S	28E	33	SW	
407	AMC391683	JOSE 109	Graham	6S	28E	32	SE	***
	AMC391683	JOSE 109	Graham	7S	28E	4	NW	***
	AMC391683	JOSE 109	Graham	7S	28E	5	NE	***
408	AMC391684	JOSE 110	Graham	6S	28E	33	SW	**
	AMC391684	JOSE 110	Graham	7S	28E	4	NW	**
409	AMC391685	JOSE 111	Graham	7S	28E	4	NW	**
	AMC391685	JOSE 111	Graham	7S	28E	5	NE	**
410	AMC391686	JOSE 112	Graham	7S	28E	4	NW	
411	AMC391687	JOSE 113	Graham	7S	28E	4	NW	**
	AMC391687	JOSE 113	Graham	7S	28E	5	NE	**
412	AMC391688	JOSE 114	Graham	7S	28E	4	NW	
413	AMC391689	JOSE 115	Graham	7S	28E	4	NW	**
	AMC391689	JOSE 115	Graham	7S	28E	5	NE	**
414	AMC391690	JOSE 116	Graham	7S	28E	4	NW	
415	AMC391691	JOSE 117	Graham	7S	28E	4	NW SW	**
	AMC391691	JOSE 117	Graham	7S	28E	5	NE SE	**
416	AMC391692	JOSE 118	Graham	7S	28E	4	NW SW	
417	AMC391693	JOSE 119	Graham	7S	28E	4	SW	**
	AMC391693	JOSE 119	Graham	7S	28E	5	SE	**
418	AMC391694	JOSE 120	Graham	7S	28E	4	SW	
419	AMC391695	JOSE 121	Graham	7S	28E	4	SW	**
	AMC391695	JOSE 121	Graham	7S	28E	5	SE	**
420	AMC391696	JOSE 122	Graham	7S	28E	4	SW	
421	AMC391697	JOSE 123	Graham	7S	28E	4	SW	**
	AMC391697	JOSE 123	Graham	7S	28E	5	SE	**

RECEIVED
 PHOENIX ARIZONA
 JUL 30 P 12:14
 PHOENIX ARIZONA
 RECEIVED
 PHOENIX ARIZONA



	AMC Number	Claim Name	County	Township	Range	Section	Subdivision	Multiple Sections
422	AMC391698	JOSE 124	Graham	7S	28E	4	SW	
423	AMC391699	JOSE 125	Graham	7S	28E	4	SW	****
	AMC391699	JOSE 125	Graham	7S	28E	5	SE	****
	AMC391699	JOSE 125	Graham	7S	28E	8	NE	****
	AMC391699	JOSE 125	Graham	7S	28E	9	NW	****
424	AMC391700	JOSE 126	Graham	7S	28E	4	SW	**
	AMC391700	JOSE 126	Graham	7S	28E	9	NW	**
425	AMC391701	JOSE 127	Graham	7S	28E	8	NE	**
	AMC391701	JOSE 127	Graham	7S	28E	9	NW	**
426	AMC391702	JOSE 128	Graham	7S	28E	9	NW	**
427	AMC391703	JOSE 129	Graham	6S	28E	28	NE NW SW SE	
428	AMC391704	JOSE 130	Graham	6S	28E	28	SW SE	
429	AMC391705	JOSE 131	Graham	6S	28E	28	SW SE	
430	AMC391706	JOSE 132	Graham	6S	28E	28	SE	
431	AMC391707	JOSE 133	Graham	6S	28E	28	SW SE	
432	AMC391708	JOSE 134	Graham	6S	28E	28	SE	
433	AMC391709	JOSE 135	Graham	6S	28E	28	SW SE	**
	AMC391709	JOSE 135	Graham	6S	28E	33	NE NW	**
434	AMC391710	JOSE 136	Graham	6S	28E	28	SE	**
	AMC391710	JOSE 136	Graham	6S	28E	33	NE	**
435	AMC391711	JOSE 137	Graham	6S	28E	33	NE NW	
436	AMC391712	JOSE 138	Graham	6S	28E	33	NE	
437	AMC391713	JOSE 139	Graham	6S	28E	33	NE NW	
438	AMC391714	JOSE 140	Graham	6S	28E	33	NE	
439	AMC391715	JOSE 141	Graham	6S	28E	33	NE NW	
440	AMC391716	JOSE 142	Graham	6S	28E	33	NE	
441	AMC391717	JOSE 143	Graham	6S	28E	33	NE NW	
442	AMC391718	JOSE 144	Graham	6S	28E	33	NE	
443	AMC391719	JOSE 145	Graham	6S	28E	33	SW SE	
444	AMC391720	JOSE 146	Graham	6S	28E	33	SE	
445	AMC391721	JOSE 147	Graham	6S	28E	33	SW SE	
446	AMC391722	JOSE 148	Graham	6S	28E	33	SE	
447	AMC391723	JOSE 149	Graham	6S	28E	33	SW SE	
448	AMC391724	JOSE 150	Graham	6S	28E	33	SE	
449	AMC391725	JOSE 151	Graham	6S	28E	33	SW SE	
450	AMC391726	JOSE 152	Graham	6S	28E	33	SE	
451	AMC391727	JOSE 153	Graham	6S	28E	33	SW SE	**
	AMC391727	JOSE 153	Graham	7S	28E	4	NE NW	**
452	AMC391728	JOSE 154	Graham	6S	28E	33	SE	**
	AMC391728	JOSE 154	Graham	7S	28E	4	NE	**
453	AMC391729	JOSE 155	Graham	7S	28E	4	NE NW	
454	AMC391730	JOSE 156	Graham	7S	28E	4	NE	
455	AMC391731	JOSE 157	Graham	7S	28E	4	NE NW	
456	AMC391732	JOSE 158	Graham	7S	28E	4	NE	
457	AMC391733	JOSE 159	Graham	7S	28E	4	NE NW	
458	AMC391734	JOSE 160	Graham	7S	28E	4	NE	
459	AMC391735	JOSE 161	Graham	7S	28E	4	NE NW SW SE	
460	AMC391736	JOSE 162	Graham	7S	28E	4	NE SE	
461	AMC391737	JOSE 163	Graham	7S	28E	4	SW SE	
462	AMC391738	JOSE 164	Graham	7S	28E	4	SE	
463	AMC391739	JOSE 165	Graham	7S	28E	4	SW SE	
464	AMC391740	JOSE 166	Graham	7S	28E	4	SE	

RECEIVED
 PIMA AZ STATE OFFICE
 2012 JUL 30 P 2:14
 PHOENIX, ARIZONA



	AMC Number	Claim Name	County	Township	Range	Section	Subdivision	Multiple Sections
465	AMC391741	JOSE 167	Graham	7S	28E	4	SW SE	
466	AMC391742	JOSE 168	Graham	7S	28E	4	SE	
467	AMC391743	JOSE 169	Graham	7S	28E	4	SW SE	**
	AMC391743	JOSE 169	Graham	7S	28E	9	NE NW	**
468	AMC391744	JOSE 170	Graham	7S	28E	4	SE	**
	AMC391744	JOSE 170	Graham	7S	28E	9	NE	**
469	AMC391745	JOSE 171	Graham	7S	28E	9	NE NW	
470	AMC391746	JOSE 172	Graham	7S	28E	9	NE	
471	AMC391747	JOSE 173	Graham	6S	28E	27	NW SW	**
	AMC391747	JOSE 173	Graham	6S	28E	28	NE SE	**
472	AMC391748	JOSE 174	Graham	6S	28E	27	NW SW	
473	AMC391749	JOSE 175	Graham	6S	28E	27	SW	**
	AMC391749	JOSE 175	Graham	6S	28E	28	SE	**
474	AMC391750	JOSE 176	Graham	6S	28E	27	SW	
475	AMC391751	JOSE 177	Graham	6S	28E	27	SW	**
	AMC391751	JOSE 177	Graham	6S	28E	28	SE	**
476	AMC391752	JOSE 178	Graham	6S	28E	27	SW	
477	AMC391753	JOSE 179	Graham	6S	28E	27	SW	**
	AMC391753	JOSE 179	Graham	6S	28E	28	SE	**
478	AMC391754	JOSE 180	Graham	6S	28E	27	SW	
479	AMC391755	JOSE 181	Graham	6S	28E	27	SW	****
	AMC391755	JOSE 181	Graham	6S	28E	28	SE	****
	AMC391755	JOSE 181	Graham	6S	28E	33	NE	****
	AMC391755	JOSE 181	Graham	6S	28E	34	NW	****
480	AMC391756	JOSE 182	Graham	6S	28E	27	SW	**
	AMC391756	JOSE 182	Graham	6S	28E	34	NW	**
481	AMC391757	JOSE 183	Graham	6S	28E	33	NE	**
	AMC391757	JOSE 183	Graham	6S	28E	34	NW	**
482	AMC391758	JOSE 184	Graham	6S	28E	34	NW	
483	AMC391759	JOSE 185	Graham	6S	28E	33	NE	
	AMC391759	JOSE 185	Graham	6S	28E	34	NW	
484	AMC391760	JOSE 186	Graham	6S	28E	34	NW	
485	AMC391761	JOSE 187	Graham	6S	28E	33	NE	
	AMC391761	JOSE 187	Graham	6S	28E	34	NW	
486	AMC391762	JOSE 188	Graham	6S	28E	34	NW	
487	AMC391763	JOSE 189	Graham	6S	28E	33	NE	
	AMC391763	JOSE 189	Graham	6S	28E	34	NW	
488	AMC391764	JOSE 190	Graham	6S	28E	34	NW	
489	AMC391765	JOSE 191	Graham	6S	28E	33	SE	**
	AMC391765	JOSE 191	Graham	6S	28E	34	SW	**
490	AMC391766	JOSE 192	Graham	6S	28E	34	SW	
491	AMC391767	JOSE 193	Graham	6S	28E	33	SE	**
	AMC391767	JOSE 193	Graham	6S	28E	34	SW	**
492	AMC391768	JOSE 194	Graham	6S	28E	34	SW	
493	AMC391769	JOSE 195	Graham	6S	28E	33	SE	**
	AMC391769	JOSE 195	Graham	6S	28E	34	SW	**
494	AMC391770	JOSE 196	Graham	6S	28E	34	SW	
495	AMC391771	JOSE 197	Graham	6S	28E	33	SE	**
	AMC391771	JOSE 197	Graham	6S	28E	34	SW	**
496	AMC391772	JOSE 198	Graham	6S	28E	34	SW	
497	AMC391773	JOSE 199	Graham	6S	28E	33	SE	****
	AMC391773	JOSE 199	Graham	6S	28E	34	SW	****

RECEIVED
 DIMAS STATE OFFICE
 PHOENIX, ARIZONA
 2012 JUL 30 P 12:14

	AMC Number	Claim Name	County	Township	Range	Section	Subdivision	Multiple Sections
	AMC391773	JOSE 199	Graham	7S	28E	3	NW	****
	AMC391773	JOSE 199	Graham	7S	28E	4	NE	****
498	AMC391774	JOSE 200	Graham	6S	28E	34	SW	**
	AMC391774	JOSE 200	Graham	7S	28E	3	NW	**
499	AMC391775	JOSE 201	Graham	7S	28E	3	NW	**
	AMC391775	JOSE 201	Graham	7S	28E	4	NE	**
500	AMC391776	JOSE 202	Graham	7S	28E	3	NW	**
501	AMC391777	JOSE 203	Graham	7S	28E	3	NW	**
	AMC391777	JOSE 203	Graham	7S	28E	4	NE	**
502	AMC391778	JOSE 204	Graham	7S	28E	3	NW	**
503	AMC391779	JOSE 205	Graham	7S	28E	3	NW	**
	AMC391779	JOSE 205	Graham	7S	28E	4	NE	**
504	AMC391780	JOSE 206	Graham	7S	28E	3	NW	**
505	AMC391781	JOSE 207	Graham	7S	28E	3	NW SW	**
	AMC391781	JOSE 207	Graham	7S	28E	4	NE SE	**
506	AMC391782	JOSE 208	Graham	7S	28E	3	NW SW	**
507	AMC391783	JOSE 209	Graham	7S	28E	3	SW	**
	AMC391783	JOSE 209	Graham	7S	28E	4	SE	**
508	AMC391784	JOSE 210	Graham	7S	28E	3	SW	**
509	AMC391785	JOSE 211	Graham	7S	28E	3	SW	**
	AMC391785	JOSE 211	Graham	7S	28E	4	SE	**
510	AMC391786	JOSE 212	Graham	7S	28E	3	SW	**
511	AMC391787	JOSE 213	Graham	7S	28E	3	SW	**
	AMC391787	JOSE 213	Graham	7S	28E	4	SE	**
512	AMC391788	JOSE 214	Graham	7S	28E	3	SW	**
513	AMC391789	JOSE 215	Graham	7S	28E	3	SW	****
	AMC391789	JOSE 215	Graham	7S	28E	4	SE	****
	AMC391789	JOSE 215	Graham	7S	28E	9	NE	****
514	AMC391790	JOSE 216	Graham	7S	28E	10	NW	****
	AMC391790	JOSE 216	Graham	7S	28E	3	SW	**
515	AMC391791	JOSE 217	Graham	7S	28E	10	NW	**
	AMC391791	JOSE 217	Graham	7S	28E	9	NE	**
516	AMC391792	JOSE 218	Graham	7S	28E	10	NW	**
517	AMC391793	JOSE 219	Graham	7S	28E	10	NW	**
518	AMC391794	JOSE 220	Graham	6S	28E	27	NE NW SW SE	
519	AMC391795	JOSE 221	Graham	6S	28E	27	SW SE	
520	AMC391796	JOSE 222	Graham	6S	28E	27	SW SE	
521	AMC391797	JOSE 223	Graham	6S	28E	27	SE	
522	AMC391798	JOSE 224	Graham	6S	28E	27	SW SE	
523	AMC391799	JOSE 225	Graham	6S	28E	27	SE	
	AMC391799	JOSE 225	Graham	6S	28E	27	SW SE	
524	AMC391800	JOSE 226	Graham	6S	28E	34	NE NW	
	AMC391800	JOSE 226	Graham	6S	28E	27	SE	
525	AMC391801	JOSE 227	Graham	6S	28E	34	NE	
526	AMC391802	JOSE 228	Graham	6S	28E	34	NE NW	
527	AMC391803	JOSE 229	Graham	6S	28E	34	NE	
528	AMC391804	JOSE 230	Graham	6S	28E	34	NE NW	
529	AMC391805	JOSE 231	Graham	6S	28E	34	NE	
530	AMC391806	JOSE 232	Graham	6S	28E	34	NE NW	
531	AMC391807	JOSE 233	Graham	6S	28E	34	NE	
532	AMC391808	JOSE 234	Graham	6S	28E	34	NE NW	
							NE	

RECEIVED
 DIMAS STATE OFFICE
 2012 JUL 30 *P* 2:14
 PHOENIX, ARIZONA

	AMC Number	Claim Name	County	Township	Range	Section	Subdivision	Multiple Sections
533	AMC391809	JOSE 235	Graham	6S	28E	34	SW SE	
534	AMC391810	JOSE 236	Graham	6S	28E	34	SE	
535	AMC391811	JOSE 237	Graham	6S	28E	34	SW SE	
536	AMC391812	JOSE 238	Graham	6S	28E	34	SE	
537	AMC391813	JOSE 239	Graham	6S	28E	34	SW SE	
538	AMC391814	JOSE 240	Graham	6S	28E	34	SE	
539	AMC391815	JOSE 241	Graham	6S	28E	34	SW SE	
540	AMC391816	JOSE 242	Graham	6S	28E	34	SE	
541	AMC391817	JOSE 243	Graham	6S	28E	34	SW SE	**
	AMC391817	JOSE 243	Graham	7S	28E	3	NE	**
542	AMC391818	JOSE 244	Graham	6S	28E	34	SE	***
	AMC391818	JOSE 244	Graham	7S	28E	2	NW	***
	AMC391818	JOSE 244	Graham	7S	28E	3	NE	***
543	AMC391819	JOSE 245	Graham	7S	28E	3	NE	
544	AMC391820	JOSE 246	Graham	7S	28E	2	NW	**
	AMC391820	JOSE 246	Graham	7S	28E	3	NE	**
545	AMC391821	JOSE 247	Graham	7S	28E	3	NE	
546	AMC391822	JOSE 248	Graham	7S	28E	2	NW	**
	AMC391822	JOSE 248	Graham	7S	28E	3	NE	**
547	AMC391823	JOSE 249	Graham	7S	28E	3	NE	
548	AMC391824	JOSE 250	Graham	7S	28E	2	NW	**
	AMC391824	JOSE 250	Graham	7S	28E	3	NE	**
549	AMC391825	JOSE 251	Graham	7S	28E	3	NE SE	
550	AMC391826	JOSE 252	Graham	7S	28E	2	NW SW	**
	AMC391826	JOSE 252	Graham	7S	28E	3	NE SE	**
551	AMC391827	JOSE 253	Graham	7S	28E	3	SE	
552	AMC391828	JOSE 254	Graham	7S	28E	3	SE	
553	AMC391829	JOSE 255	Graham	6S	28E	26	SW	
554	AMC391830	JOSE 256	Graham	6S	28E	26	SW	
	AMC391830	JOSE 256	Graham	6S	28E	35	NW	
555	AMC391831	JOSE 257	Graham	6S	28E	35	NW	
556	AMC391832	JOSE 258	Graham	6S	28E	35	NW	
557	AMC391833	JOSE 259	Graham	6S	28E	35	NW	
558	AMC391834	JOSE 260	Graham	6S	28E	35	NW	
559	AMC391835	JOSE 261	Graham	6S	28E	35	SW	
560	AMC391836	JOSE 262	Graham	6S	28E	35	SW	
561	AMC391837	JOSE 263	Graham	6S	28E	35	SW	
562	AMC391838	JOSE 264	Graham	6S	28E	35	SW	
563	AMC391839	JOSE 265	Graham	6S	28E	35	SW	**
	AMC391839	JOSE 265	Graham	7S	28E	2	NW	**
564	AMC391840	JOSE 266	Graham	7S	28E	2	NW	
565	AMC391841	JOSE 267	Graham	7S	28E	2	NW	
566	AMC392937	GAL 1	Pinal	7S	18E	36	SW SE	**
	AMC392937	GAL 1	Pinal	8S	18E	1	NE NW	**
567	AMC392938	GAL 2	Pinal	7S	18E	36	SE	**
	AMC392938	GAL 2	Pinal	8S	18E	1	NE	**
568	AMC392939	GAL 3	Pinal	8S	18E	1	NE NW	
569	AMC392940	GAL 4	Pinal	8S	18E	1	NE	
570	AMC392941	GAL 5	Pinal	8S	18E	1	NE NW	
571	AMC392942	GAL 6	Pinal	8S	18E	1	NE	

RECEIVED
 HILL ARIZONA STATE OFFICE
 2012 JUL 30 P 12:14
 PHOENIX, ARIZONA



	AMC Number	Claim Name	County	Township	Range	Section	Subdivision	Multiple Sections
572	AMC392943	GAL 7	Pinal	8S	18E	1	NE NW	
573	AMC392944	GAL 8	Pinal	8S	18E	1	NE	
574	AMC392945	GAL 9	Pinal	8S	18E	1	NE NW SW SE	
575	AMC392946	GAL 10	Pinal	8S	18E	1	NE SE	
576	AMC392947	GAL 11	Pinal	8S	18E	1	SW SE	
577	AMC392948	GAL 12	Pinal	8S	18E	1	SE	
578	AMC392949	GAL 13	Pinal	8S	18E	1	SW SE	
579	AMC392950	GAL 14	Pinal	8S	18E	1	SE	
580	AMC392951	GAL 15	Pinal	8S	18E	1	SW SE	
581	AMC392952	GAL 16	Pinal	8S	18E	1	SE	
582	AMC392953	GAL 17	Pinal	8S	18E	1	SW SE	
583	AMC392954	GAL 18	Pinal	8S	18E	1	SE	
584	AMC392955	GAL 19	Pinal	8S	18E	12	NE NW	
585	AMC392956	GAL 20	Pinal	8S	18E	12	NE	
586	AMC392957	GAL 21	Pinal	8S	18E	12	NE NW	
587	AMC392958	GAL 22	Pinal	8S	18E	12	NE	
588	AMC395613	JOSE 268	Graham	7S	28E	6	NE	
589	AMC395614	JOSE 269	Graham	7S	28E	5	NW	**
	AMC395614	JOSE 269	Graham	7S	28E	6	NE	**
590	AMC395615	JOSE 270	Graham	7S	28E	6	NE	
591	AMC395616	JOSE 271	Graham	7S	28E	5	NW	**
	AMC395616	JOSE 271	Graham	7S	28E	6	NE	**
592	AMC395617	JOSE 272	Graham	7S	28E	6	NE SE	
593	AMC395618	JOSE 273	Graham	7S	28E	5	NW SW	**
	AMC395618	JOSE 273	Graham	7S	28E	6	NE SE	**
594	AMC395619	JOSE 274	Graham	7S	28E	6	SE	
595	AMC395620	JOSE 275	Graham	7S	28E	5	SW	**
	AMC395620	JOSE 275	Graham	7S	28E	6	SE	**
596	AMC395621	JOSE 276	Graham	7S	28E	6	SE	
597	AMC395622	JOSE 277	Graham	7S	28E	5	SW	**
	AMC395622	JOSE 277	Graham	7S	28E	6	SE	**
598	AMC395623	JOSE 278	Graham	7S	28E	5	NE NW	
599	AMC395624	JOSE 279	Graham	7S	28E	5	NE	
600	AMC395625	JOSE 280	Graham	7S	28E	5	NE NW	
601	AMC395626	JOSE 281	Graham	7S	28E	5	NE	
602	AMC395627	JOSE 282	Graham	7S	28E	5	NE NW SW SE	
603	AMC395628	JOSE 283	Graham	7S	28E	5	NE SE	
604	AMC395629	JOSE 284	Graham	7S	28E	5	SW SE	
605	AMC395630	JOSE 285	Graham	7S	28E	5	SE	
606	AMC395631	JOSE 286	Graham	7S	28E	5	SW SE	
607	AMC395632	JOSE 287	Graham	7S	28E	5	SE	
608	AMC399225	GAL 138	Graham	8S	19E	8	NE NW SW SE	
609	AMC399226	GAL 139	Graham	8S	19E	8	SW SE	
610	AMC399227	GAL 140	Graham	8S	19E	8	SW SE	
611	AMC399228	GAL 141	Graham	8S	19E	8	SW SE	
612	AMC399229	GAL 142	Graham	8S	19E	8	SW SE	**
	AMC399229	GAL 142	Graham	8S	19E	17	NE NW	**
613	AMC399230	GAL 143	Graham	8S	19E	17	NE NW	

RECEIVED
 2011 JUL 30 PM 12:14
 PHOENIX, ARIZONA
 BIRMINGHAM OFFICE



	AMC Number	Claim Name	County	Township	Range	Section	Subdivision	Multiple Sections
614	AMC399231	GAL 144	Graham	8S	19E	4	SW SE	
615	AMC399232	GAL 145	Graham	8S	19E	8	NE	**
	AMC399232	GAL 145	Graham	8S	19E	9	NW	**
616	AMC399233	GAL 146	Graham	8S	19E	9	NW	
617	AMC399234	GAL 147	Graham	8S	19E	8	NE	**
	AMC399234	GAL 147	Graham	8S	19E	9	NW	**
618	AMC399235	GAL 148	Graham	8S	19E	9	NW	
619	AMC399236	GAL 149	Graham	8S	19E	8	NE	**
	AMC399236	GAL 149	Graham	8S	19E	9	NW	**
620	AMC399237	GAL 150	Graham	8S	19E	9	NW	
621	AMC399238	GAL 151	Graham	8S	19E	8	NE	**
	AMC399238	GAL 151	Graham	8S	19E	9	NW	**
622	AMC399239	GAL 152	Graham	8S	19E	9	NW	
623	AMC399240	GAL 153	Graham	8S	19E	8	NE SE	**
	AMC399240	GAL 153	Graham	8S	19E	9	NW SW	**
624	AMC399241	GAL 154	Graham	8S	19E	9	NW SW	
625	AMC399242	GAL 155	Graham	8S	19E	8	SE	**
	AMC399242	GAL 155	Graham	8S	19E	9	SW	**
626	AMC399243	GAL 156	Graham	8S	19E	9	SW	
627	AMC399244	GAL 157	Graham	8S	19E	8	SE	**
	AMC399244	GAL 157	Graham	8S	19E	9	SW	**
628	AMC399245	GAL 158	Graham	8S	19E	9	SW	
629	AMC399246	GAL 159	Graham	8S	19E	8	SE	**
	AMC399246	GAL 159	Graham	8S	19E	9	SW	**
630	AMC399247	GAL 160	Graham	8S	19E	9	SW	
631	AMC399248	GAL 161	Graham	8S	19E	8	SE	****
	AMC399248	GAL 161	Graham	8S	19E	9	SW	****
	AMC399248	GAL 161	Graham	8S	19E	16	NW	****
	AMC399248	GAL 161	Graham	8S	19E	17	NE	****
632	AMC399249	GAL 162	Graham	8S	19E	9	SW	**
	AMC399249	GAL 162	Graham	8S	19E	16	NW	**
633	AMC399250	GAL 163	Graham	8S	19E	16	NW	**
	AMC399250	GAL 163	Graham	8S	19E	17	NE	**
634	AMC399251	GAL 164	Graham	8S	19E	16	NW	
635	AMC399252	GAL 165	Pinal	8S	18E	12	SW SE	**
	AMC399252	GAL 165	Pinal	8S	18E	13	NE NW	**
636	AMC399253	GAL 166	Pinal	8S	18E	12	SE	**
	AMC399253	GAL 166	Pinal	8S	18E	13	NE	**
637	AMC399254	GAL 167	Pinal	8S	18E	13	NE NW	
638	AMC399255	GAL 168	Pinal	8S	18E	13	NE	
639	AMC399256	GAL 169	Pinal	8S	18E	13	NE NW	
640	AMC399257	GAL 170	Pinal	8S	18E	13	NE	
641	AMC399258	GAL 171	Pinal	8S	18E	13	NE NW	
642	AMC399259	GAL 172	Pinal	8S	18E	13	NE	
643	AMC399260	GAL 173	Pinal	8S	18E	13	NE NW	
644	AMC399261	GAL 174	Pinal	8S	18E	13	NE	
645	AMC399262	GAL 175	Pinal	8S	18E	13	NE NW SW SE	
646	AMC399263	GAL 176	Pinal	8S	18E	13	NE SE	
647	AMC399264	GAL 177	Pinal	8S	18E	13	SW SE	
648	AMC399265	GAL 178	Pinal	8S	18E	13	SE	
649	AMC399266	GAL 179	Graham	8S	19E	7	SW	
650	AMC399267	GAL 180	Graham	8S	19E	7	SW SE	

RECEIVED
 BLM AZ STATE OFFICE
 2012 JUL 30 P 12:14
 PHOENIX, ARIZONA



	AMC Number	Claim Name	County	Township	Range	Section	Subdivision	Multiple Sections
651	AMC399268	GAL 181	Graham	8S	19E	7	SW	**
	AMC399268	GAL 181	Graham	8S	19E	18	NW	**
652	AMC399269	GAL 182	Graham	8S	19E	7	SW SE	**
	AMC399269	GAL 182	Graham	8S	19E	18	NE NW	**
653	AMC399270	GAL 183	Graham	8S	19E	18	NW	
654	AMC399271	GAL 184	Graham	8S	19E	18	NE NW	
655	AMC399272	GAL 185	Graham	8S	19E	18	NW	
656	AMC399273	GAL 186	Graham	8S	19E	18	NE NW	
657	AMC399274	GAL 187	Graham	8S	19E	18	NW	
658	AMC399275	GAL 188	Graham	8S	19E	18	NE NW	
659	AMC399276	GAL 189	Graham	8S	19E	18	NW	
660	AMC399277	GAL 190	Graham	8S	19E	18	NE NW	
661	AMC399278	GAL 191	Graham	8S	19E	18	NW SW	
662	AMC399279	GAL 192	Graham	8S	19E	18	NE NW SW SE	
663	AMC399280	GAL 193	Graham	8S	19E	18	SW	
664	AMC399281	GAL 194	Graham	8S	19E	18	SW SE	
665	AMC399282	GAL 195	Graham	8S	19E	7	SE	
666	AMC399283	GAL 196	Graham	8S	19E	7	SE	**
	AMC399283	GAL 196	Graham	8S	19E	18	NE	**
667	AMC399284	GAL 197	Graham	8S	19E	18	NE	**
668	AMC399285	GAL 198	Graham	8S	19E	18	NE	**
669	AMC399286	GAL 199	Graham	8S	19E	18	NE	**
670	AMC399287	GAL 200	Graham	8S	19E	18	NE	**
671	AMC399288	GAL 201	Pinal	8S	18E	12	NE SE	**
672	AMC399289	GAL 202	Pinal	8S	18E	12	NE SE	**
673	AMC399290	GAL 203	Graham	8S	19E	17	NE NW	**
674	AMC399291	GAL 204	Graham	8S	19E	17	NE NW	**
675	AMC399292	GAL 205	Graham	8S	19E	17	NE NW	**
676	AMC399293	GAL 206	Graham	8S	19E	17	NE NW SW SE	**
677	AMC399294	GAL 207	Graham	8S	19E	17	SW SE	**
678	AMC399295	GAL 208	Graham	8S	19E	16	NW	**
	AMC399295	GAL 208	Graham	8S	19E	17	NE	**
679	AMC399296	GAL 209	Graham	8S	19E	16	NW	**
	AMC399296	GAL 209	Graham	8S	19E	17	NE	**
680	AMC399297	GAL 210	Graham	8S	19E	16	NW	**
	AMC399297	GAL 210	Graham	8S	19E	17	NE	**
681	AMC399298	GAL 211	Graham	8S	19E	16	NW SW	**
	AMC399298	GAL 211	Graham	8S	19E	17	NE SE	**
682	AMC399299	GAL 212	Graham	8S	19E	16	SW	**
	AMC399299	GAL 212	Graham	8S	19E	17	SE	**
683	AMC402097	GAL 213	Graham	8S	19E	18	SW	
684	AMC402098	GAL 214	Graham	8S	19E	18	SW SE	
685	AMC402099	GAL 215	Graham	8S	19E	18	SW	
686	AMC402100	GAL 216	Graham	8S	19E	18	SW SE	
687	AMC402101	GAL 217	Graham	8S	19E	18	SW	**
	AMC402101	GAL 217	Graham	8S	19E	19	NW	**
688	AMC402102	GAL 218	Graham	8S	19E	18	SW SE	**
	AMC402102	GAL 218	Graham	8S	19E	19	NE NW	**
689	AMC402103	GAL 219	Graham	8S	19E	19	NW	
690	AMC402104	GAL 220	Graham	8S	19E	19	NE NW	
691	AMC402105	GAL 221	Graham	8S	19E	19	NW	
692	AMC402106	GAL 222	Graham	8S	19E	19	NE NW	

PHOENIX ARIZONA

JUL 30 PM 12:15

RECEIVED
S.H. AZ STATE OFFICE

	AMC Number	Claim Name	County	Township	Range	Section	Subdivision	Multiple Sections
693	AMC402107	GAL 223	Graham	8S	19E	19	NW	
694	AMC402108	GAL 224	Graham	8S	19E	19	NE NW	
695	AMC402109	GAL 225	Graham	8S	19E	19	NW	
696	AMC402110	GAL 226	Graham	8S	19E	19	NE	
697	AMC402111	GAL 233	Graham	8S	19E	18	NE SE	
698	AMC402112	GAL 235	Graham	8S	19E	18	SE	
699	AMC402113	GAL 237	Graham	8S	19E	18	SE	
700	AMC402114	GAL 239	Graham	8S	19E	18	SE	
701	AMC402115	GAL 241	Graham	8S	19E	18	SE	
	AMC402115	GAL 241	Graham	8S	19E	19	NE	
702	AMC402116	GAL 243	Graham	8S	19E	19	NE	
703	AMC402117	GAL 245	Graham	8S	19E	19	NE	
704	AMC402118	GAL 247	Graham	8S	19E	19	NE	
705	AMC402119	GAL 249	Graham	8S	19E	19	NE	
706	AMC402778	GAL 351	Pinal	8S	18E	13	SW	**
	AMC402778	GAL 351	Pinal	8S	18E	14	SE	**
707	AMC402779	GAL 352	Pinal	8S	18E	13	SW	
708	AMC402780	GAL 353	Pinal	8S	18E	13	SW	**
	AMC402780	GAL 353	Pinal	8S	18E	14	SE	**
709	AMC402781	GAL 354	Pinal	8S	18E	13	SW	
710	AMC402782	GAL 355	Pinal	8S	18E	13	SW	**
	AMC402782	GAL 355	Pinal	8S	18E	14	SE	**
711	AMC402783	GAL 356	Pinal	8S	18E	13	SW	
712	AMC402784	GAL 357	Pinal	8S	18E	13	SW	**
	AMC402784	GAL 357	Pinal	8S	18E	14	SE	**
713	AMC402785	GAL 358	Pinal	8S	18E	13	SW	
714	AMC402786	GAL 359	Pinal	8S	18E	13	SW	****
	AMC402786	GAL 359	Pinal	8S	18E	14	SE	****
	AMC402786	GAL 359	Pinal	8S	18E	23	NE	****
	AMC402786	GAL 359	Pinal	8S	18E	24	NW	****
715	AMC402787	GAL 360	Pinal	8S	18E	13	SW	**
	AMC402787	GAL 360	Pinal	8S	18E	24	NW	**
716	AMC402788	GAL 361	Pinal	8S	18E	23	NE	**
	AMC402788	GAL 361	Pinal	8S	18E	24	NW	**
717	AMC402789	GAL 362	Pinal	8S	18E	24	NW	
718	AMC402790	GAL 363	Pinal	8S	18E	23	NE	**
	AMC402790	GAL 363	Pinal	8S	18E	24	NW	**
719	AMC402791	GAL 364	Pinal	8S	18E	24	NW	
720	AMC402792	GAL 365	Pinal	8S	18E	13	SW SE	
721	AMC402793	GAL 366	Pinal	8S	18E	13	SE	
722	AMC402794	GAL 367	Pinal	8S	18E	13	SW SE	
723	AMC402795	GAL 368	Pinal	8S	18E	13	SE	
724	AMC402796	GAL 369	Pinal	8S	18E	13	SW SE	**
	AMC402796	GAL 369	Pinal	8S	18E	24	NE NW	**
725	AMC402797	GAL 370	Pinal	8S	18E	13	SE	**
	AMC402797	GAL 370	Pinal	8S	18E	24	NE	**
726	AMC402798	GAL 371	Pinal	8S	18E	24	NE NW	
727	AMC402799	GAL 372	Pinal	8S	18E	24	NE	
728	AMC402800	GAL 373	Pinal	8S	18E	24	NE NW	
729	AMC402801	GAL 374	Pinal	8S	18E	24	NE	
730	AMC402802	GAL 375	Pinal	7S	18E	36	SW	**
	AMC402802	GAL 375	Pinal	8S	18E	1	NW	**

PHOENIX, ARIZONA

2012 JUL 30 PM 12:15

RECEIVED
PLAZA SERVICE OFFICE



	AMC Number	Claim Name	County	Township	Range	Section	Subdivision	Multiple Sections
731	AMC402803	GAL 376	Pinal	8S	18E	1	NW SW	
732	AMC402804	GAL 377	Pinal	8S	18E	1	SW	
733	AMC402805	GAL 378	Pinal	8S	18E	1	SW	**
	AMC402805	GAL 378	Pinal	8S	18E	12	NW	**
734	AMC402806	GAL 379	Pinal	8S	18E	12	NW	
735	AMC402854	FM 48	Graham	7S	19E	35	SW	
736	AMC402856	FM 50	Graham	7S	19E	35	SW	
737	AMC402858	FM 52	Graham	7S	19E	35	SW	***
	AMC402858	FM 52	Graham	8S	19E	2	NW	***
	AMC402858	FM 52	Graham	8S	19E	3	NE	***
738	AMC402860	FM 54	Graham	8S	19E	2	NW	**
	AMC402860	FM 54	Graham	8S	19E	3	NE	**
739	AMC402887	FM 81	Graham	7S	19E	35	SW SE	
740	AMC402888	FM 82	Graham	7S	19E	35	SE	
741	AMC402889	FM 83	Graham	7S	19E	35	SW SE	
742	AMC402890	FM 84	Graham	7S	19E	35	SE	
743	AMC402891	FM 85	Graham	7S	19E	35	SW SE	**
	AMC402891	FM 85	Graham	8S	19E	2	NW	**
744	AMC402892	FM 86	Graham	7S	19E	35	SE	**
	AMC402892	FM 86	Graham	8S	19E	2	NE	**
745	AMC402893	FM 87	Graham	8S	19E	2	NE NW	
746	AMC402894	FM 88	Graham	8S	19E	2	NE	
747	AMC402895	FM 89	Graham	8S	19E	2	NE NW	
748	AMC402896	FM 90	Graham	8S	19E	2	NE	
749	AMC402897	FM 91	Graham	8S	19E	2	NE NW	
750	AMC402898	FM 92	Graham	8S	19E	2	NE	
751	AMC402899	FM 93	Graham	8S	19E	2	NE NW	
752	AMC402900	FM 94	Graham	8S	19E	2	NE	
753	AMC402901	FM 95	Graham	8S	19E	2	NE NW SW SE	
754	AMC402902	FM 96	Graham	8S	19E	2	NE SE	
755	AMC402903	FM 97	Graham	8S	19E	2	SW SE	
756	AMC402904	FM 98	Graham	8S	19E	2	SE	
757	AMC402905	FM 99	Graham	8S	19E	2	SW SE	
758	AMC402906	FM 100	Graham	8S	19E	2	SE	
759	AMC402907	FM 101	Graham	8S	19E	2	SW SE	
760	AMC402908	FM 102	Graham	8S	19E	2	SE	
761	AMC404247	JOSE 288	Graham	7S	27E	25	NW	
762	AMC404248	JOSE 289	Graham	7S	27E	25	NW	
763	AMC404249	JOSE 290	Graham	7S	27E	25	NW SW	
764	AMC404250	JOSE 291	Graham	7S	27E	25	SW	
765	AMC404251	JOSE 292	Graham	7S	27E	25	SW	
766	AMC404252	JOSE 293	Graham	7S	27E	25	SW	
767	AMC404253	JOSE 294	Graham	7S	27E	25	SW	
768	AMC404254	JOSE 295	Graham	7S	27E	25	NE NW	
769	AMC404255	JOSE 296	Graham	7S	27E	25	NE NW	
770	AMC404256	JOSE 297	Graham	7S	27E	25	NE NW SW SE	
771	AMC404257	JOSE 298	Graham	7S	27E	25	SW SE	
772	AMC404258	JOSE 299	Graham	7S	27E	25	SW SE	

RECEIVED
 ALTAZ STATE OFFICE
 2012 JUL 30 P 2:15
 PHOENIX, ARIZONA

	AMC Number	Claim Name	County	Township	Range	Section	Subdivision	Multiple Sections
773	AMC404259	JOSE 300	Graham	7S	27E	25	SW SE	
774	AMC404260	JOSE 301	Graham	7S	27E	25	SW SE	
775	AMC404261	JOSE 302	Graham	7S	27E	25	SW SE	**
	AMC404261	JOSE 302	Graham	7S	27E	36	NE NW	**
776	AMC404262	JOSE 303	Graham	7S	27E	25	NE	**
777	AMC404263	JOSE 304	Graham	7S	27E	25	NE	**
778	AMC404264	JOSE 305	Graham	7S	27E	25	NE SE	**
779	AMC404265	JOSE 306	Graham	7S	27E	25	SE	**
780	AMC404266	JOSE 307	Graham	7S	27E	25	SE	**
781	AMC404267	JOSE 308	Graham	7S	27E	25	SE	**
782	AMC404268	JOSE 309	Graham	7S	27E	25	SE	**
783	AMC404269	JOSE 310	Graham	7S	27E	25	SE	**
	AMC404269	JOSE 310	Graham	7S	27E	36	NE	**
784	AMC404270	JOSE 311	Graham	7S	27E	36	NE	**
785	AMC404271	JOSE 312	Graham	7S	27E	25	NE	**
	AMC404271	JOSE 312	Graham	7S	28E	30	NW	**
786	AMC404272	JOSE 313	Graham	7S	27E	25	NE	**
	AMC404272	JOSE 313	Graham	7S	28E	30	NW	**
787	AMC404273	JOSE 314	Graham	7S	27E	25	NE SE	**
	AMC404273	JOSE 314	Graham	7S	28E	30	NW SW	**
788	AMC404274	JOSE 315	Graham	7S	27E	25	SE	**
	AMC404274	JOSE 315	Graham	7S	28E	30	SW	**
789	AMC404275	JOSE 316	Graham	7S	27E	25	SE	**
	AMC404275	JOSE 316	Graham	7S	28E	30	SW	**
790	AMC404276	JOSE 317	Graham	7S	27E	25	SE	**
	AMC404276	JOSE 317	Graham	7S	28E	30	SW	**
791	AMC404277	JOSE 318	Graham	7S	27E	25	SE	**
	AMC404277	JOSE 318	Graham	7S	28E	30	SW	**
792	AMC404278	JOSE 319	Graham	7S	27E	25	SE	****
	AMC404278	JOSE 319	Graham	7S	27E	36	NE	****
	AMC404278	JOSE 319	Graham	7S	28E	30	SW	****
	AMC404278	JOSE 319	Graham	7S	28E	31	NW	****
793	AMC404279	JOSE 320	Graham	7S	27E	36	NE	**
	AMC404279	JOSE 320	Graham	7S	28E	31	NW	**
794	AMC404415	JOSE 456	Graham	7S	28E	21	NE	
795	AMC404416	JOSE 457	Graham	7S	28E	21	NE	
796	AMC404435	JOSE 476	Graham	7S	28E	21	NE	**
	AMC404435	JOSE 476	Graham	7S	28E	22	NW	**
797	AMC404436	JOSE 477	Graham	7S	28E	21	NE	**
	AMC404436	JOSE 477	Graham	7S	28E	22	NW	**
798	AMC404457	JOSE 498	Graham	7S	28E	22	NW	
799	AMC404458	JOSE 499	Graham	7S	28E	22	NW	
800	AMC404480	JOSE 521	Graham	7S	28E	22	NE NW	
801	AMC404481	JOSE 522	Graham	7S	28E	22	NE NW	
802	AMC404503	JOSE 544	Graham	7S	28E	22	NE	**
	AMC404503	JOSE 544	Graham	7S	28E	23	NW	**
803	AMC404504	JOSE 545	Graham	7S	28E	22	NE	**
	AMC404504	JOSE 545	Graham	7S	28E	23	NW	**
804	AMC404523	JOSE 564	Graham	7S	28E	23	NW	
805	AMC404524	JOSE 565	Graham	7S	28E	23	NW	
806	AMC404541	JOSE 582	Graham	7S	28E	23	NE NW	
807	AMC404542	JOSE 583	Graham	7S	28E	23	NE NW	

PHOENIX, ARIZONA

2012 JUL 30 P 2:15

RECEIVED
MIN AT STATE OFFICE

✓

	AMC Number	Claim Name	County	Township	Range	Section	Subdivision	Multiple Sections
808	AMC404543	JOSE 584	Graham	7S	28E	23	NE NW	
809	AMC404544	JOSE 585	Graham	7S	28E	23	NE NW SW SE	
810	AMC404545	JOSE 586	Graham	7S	28E	23	SW SE	
811	AMC404546	JOSE 587	Graham	7S	28E	23	SW SE	
812	AMC404547	JOSE 588	Graham	7S	28E	23	SW SE	
813	AMC404548	JOSE 589	Graham	7S	28E	23	SW SE	**
	AMC404548	JOSE 589	Graham	7S	28E	26	NE NW	**
814	AMC404549	JOSE 590	Graham	7S	28E	26	NE NW	**
815	AMC404550	JOSE 591	Graham	7S	28E	26	NE NW	**
816	AMC404551	JOSE 592	Graham	7S	28E	26	NE NW	**
817	AMC404552	JOSE 593	Graham	7S	28E	26	NE NW	**
818	AMC404553	JOSE 594	Graham	7S	28E	26	NE NW SW SE	**
819	AMC404554	JOSE 595	Graham	7S	28E	23	NE	**
820	AMC404555	JOSE 596	Graham	7S	28E	23	NE	**
821	AMC404556	JOSE 597	Graham	7S	28E	23	NE	**
822	AMC404557	JOSE 598	Graham	7S	28E	23	NE SE	**
823	AMC404558	JOSE 599	Graham	7S	28E	23	SE	**
824	AMC404559	JOSE 600	Graham	7S	28E	23	SE	**
825	AMC404560	JOSE 601	Graham	7S	28E	23	SE	**
826	AMC404561	JOSE 602	Graham	7S	28E	23	SE	**
	AMC404561	JOSE 602	Graham	7S	28E	26	NE	**
827	AMC404562	JOSE 603	Graham	7S	28E	26	NE	**
828	AMC404563	JOSE 604	Graham	7S	28E	26	NE	**
829	AMC404564	JOSE 605	Graham	7S	28E	26	NE	**
830	AMC404565	JOSE 606	Graham	7S	28E	23	NE	**
	AMC404565	JOSE 606	Graham	7S	28E	24	NW	**
831	AMC404566	JOSE 607	Graham	7S	28E	23	NE	**
	AMC404566	JOSE 607	Graham	7S	28E	24	NW	**
832	AMC404567	JOSE 608	Graham	7S	28E	23	NE	**
	AMC404567	JOSE 608	Graham	7S	28E	24	NW	**
833	AMC404568	JOSE 609	Graham	7S	28E	23	NE SE	**
	AMC404568	JOSE 609	Graham	7S	28E	24	NW SW	**
834	AMC404569	JOSE 610	Graham	7S	28E	23	SE	**
	AMC404569	JOSE 610	Graham	7S	28E	24	SW	**
835	AMC404570	JOSE 611	Graham	7S	28E	23	SE	**
	AMC404570	JOSE 611	Graham	7S	28E	24	SW	**
836	AMC404571	JOSE 612	Graham	7S	28E	23	SE	**
	AMC404571	JOSE 612	Graham	7S	28E	24	SW	**
837	AMC404572	JOSE 613	Graham	7S	28E	23	SE	****
	AMC404572	JOSE 613	Graham	7S	28E	24	SW	****
	AMC404572	JOSE 613	Graham	7S	28E	25	NW	****
	AMC404572	JOSE 613	Graham	7S	28E	26	NE	****
838	AMC404573	JOSE 614	Graham	7S	28E	25	NW	**
	AMC404573	JOSE 614	Graham	7S	28E	26	NE	**
839	AMC404574	JOSE 615	Graham	7S	28E	24	NW	
840	AMC404575	JOSE 616	Graham	7S	28E	24	NW	
841	AMC404576	JOSE 617	Graham	7S	28E	24	NW	
842	AMC404577	JOSE 618	Graham	7S	28E	24	NW SW	
843	AMC404578	JOSE 619	Graham	7S	28E	24	SW	
844	AMC404579	JOSE 620	Graham	7S	28E	24	SW	
845	AMC404580	JOSE 621	Graham	7S	28E	24	SW	
846	AMC404581	JOSE 622	Graham	7S	28E	24	SW	**

RECEIVED
 CLIMATE STATE OFFICE
 PHOENIX, ARIZONA
 2012 JUL 30 P 12 15



	AMC Number	Claim Name	County	Township	Range	Section	Subdivision	Multiple Sections
	AMC404581	JOSE 622	Graham	7S	28E	25	NW	**
847	AMC404582	SLICK 272	Graham	8S	28E	22	SW SE	**
	AMC404582	SLICK 272	Graham	8S	28E	27	NE NW	**
848	AMC404583	SLICK 273	Graham	8S	28E	27	NE NW	
849	AMC404584	SLICK 274	Graham	8S	28E	27	NE NW	
850	AMC404585	SLICK 275	Graham	8S	28E	22	SE	**
	AMC404585	SLICK 275	Graham	8S	28E	27	NE	**
851	AMC404586	SLICK 276	Graham	8S	28E	22	SE	****
	AMC404586	SLICK 276	Graham	8S	28E	23	SW SE	****
	AMC404586	SLICK 276	Graham	8S	28E	26	NW	****
	AMC404586	SLICK 276	Graham	8S	28E	27	NE	****
852	AMC404587	SLICK 277	Graham	8S	28E	27	NE	
853	AMC404588	SLICK 278	Graham	8S	28E	26	NW	**
	AMC404588	SLICK 278	Graham	8S	28E	27	NE	**
854	AMC404589	SLICK 279	Graham	8S	28E	27	NE	
855	AMC404590	SLICK 280	Graham	8S	28E	26	NW	**
	AMC404590	SLICK 280	Graham	8S	28E	27	NE	**
856	AMC404591	SLICK 281	Graham	8S	28E	27	NE	
857	AMC404592	SLICK 282	Graham	8S	28E	26	NW	**
	AMC404592	SLICK 282	Graham	8S	28E	27	NE	**
858	AMC404593	SLICK 283	Graham	8S	28E	27	NE SE	
859	AMC404594	SLICK 284	Graham	8S	28E	26	NW SW	**
	AMC404594	SLICK 284	Graham	8S	28E	27	NE SE	**
860	AMC404595	SLICK 285	Graham	8S	28E	27	SE	
861	AMC404596	SLICK 286	Graham	8S	28E	26	NW SW	**
	AMC404596	SLICK 286	Graham	8S	28E	27	NE SE	**
862	AMC404597	SLICK 287	Graham	8S	28E	27	SE	
863	AMC404598	SLICK 288	Graham	8S	28E	26	SW	**
	AMC404598	SLICK 288	Graham	8S	28E	27	SE	**
864	AMC404599	SLICK 289	Graham	8S	28E	27	SE	
865	AMC404600	SLICK 290	Graham	8S	28E	26	SW	**
	AMC404600	SLICK 290	Graham	8S	28E	27	SE	**
866	AMC404601	SLICK 291	Graham	8S	28E	27	SE	
867	AMC404602	SLICK 292	Graham	8S	28E	26	SW	**
	AMC404602	SLICK 292	Graham	8S	28E	27	SE	**
868	AMC404603	SLICK 293	Graham	8S	28E	27	SE	**
	AMC404603	SLICK 293	Graham	8S	28E	34	NE	**
869	AMC404604	SLICK 294	Graham	8S	28E	26	SW	**
	AMC404604	SLICK 294	Graham	8S	28E	27	SE	**
	AMC404604	SLICK 294	Graham	8S	28E	34	NE	**
	AMC404604	SLICK 294	Graham	8S	28E	35	NW	**
870	AMC404605	SLICK 295	Graham	8S	28E	34	NE	
871	AMC404606	SLICK 296	Graham	8S	28E	34	NE	
	AMC404606	SLICK 296	Graham	8S	28E	35	NW	**
872	AMC404607	SLICK 297	Graham	8S	28E	34	NE	
873	AMC404608	SLICK 298	Graham	8S	28E	34	NE	**
	AMC404608	SLICK 298	Graham	8S	28E	35	NW	**
874	AMC404609	SLICK 299	Graham	8S	28E	34	NE	
875	AMC404610	SLICK 300	Graham	8S	28E	34	NE	**
	AMC404610	SLICK 300	Graham	8S	28E	35	NW	**

RECEIVED
 BLM AZ STATE OFFICE
 PHOENIX, ARIZONA
 2012 JUN 20 10:15

	AMC Number	Claim Name	County	Township	Range	Section	Subdivision	Multiple Sections
876	AMC404611	SLICK 301	Graham	8S	28E	34	NE SE	
877	AMC404612	SLICK 302	Graham	8S	28E	34	NE SE	**
	AMC404612	SLICK 302	Graham	8S	28E	35	NW SW	**
878	AMC404613	SLICK 303	Graham	8S	28E	34	SE	
879	AMC404614	SLICK 304	Graham	8S	28E	34	SE	**
	AMC404614	SLICK 304	Graham	8S	28E	35	SW	**
880	AMC404615	SLICK 305	Graham	8S	28E	34	SE	
881	AMC404616	SLICK 306	Graham	8S	28E	34	SE	**
	AMC404616	SLICK 306	Graham	8S	28E	35	SW	**
882	AMC404617	SLICK 307	Graham	8S	28E	34	SE	
883	AMC404618	SLICK 308	Graham	8S	28E	34	SE	**
	AMC404618	SLICK 308	Graham	8S	28E	35	SW	**
884	AMC404619	SLICK 309	Graham	8S	28E	34	SE	***
	AMC404619	SLICK 309	Graham	9S	28E	2	NW	***
	AMC404619	SLICK 309	Graham	9S	28E	3	NE	***
885	AMC404620	SLICK 310	Graham	8S	28E	34	SE	***
	AMC404620	SLICK 310	Graham	8S	28E	35	SW	***
	AMC404620	SLICK 310	Graham	9S	28E	2	NW	***
886	AMC404621	SLICK 311	Graham	9S	28E	2	NW	**
	AMC404621	SLICK 311	Graham	9S	28E	3	NE	**
887	AMC404622	SLICK 312	Graham	9S	28E	2	NW	**
	AMC404622	SLICK 312	Graham	9S	28E	3	NE	**
888	AMC404623	SLICK 313	Graham	9S	28E	3	NE	
889	AMC404624	SLICK 314	Graham	9S	28E	2	NW	**
	AMC404624	SLICK 314	Graham	9S	28E	3	NE	**
890	AMC404625	SLICK 315	Graham	9S	28E	3	NE	
891	AMC404626	SLICK 316	Graham	9S	28E	2	NW	**
	AMC404626	SLICK 316	Graham	9S	28E	3	NE	**
892	AMC404627	SLICK 317	Graham	9S	28E	3	NE SE	
893	AMC404628	SLICK 318	Graham	9S	28E	2	NW SW	**
	AMC404628	SLICK 318	Graham	9S	28E	3	NE SE	**
894	AMC404629	SLICK 319	Graham	9S	28E	3	SE	**
895	AMC404630	SLICK 320	Graham	9S	28E	2	SW	**
	AMC404630	SLICK 320	Graham	9S	28E	3	SE	**
896	AMC404631	SLICK 321	Graham	9S	28E	3	SE	**
897	AMC404632	SLICK 322	Graham	9S	28E	2	SW	**
	AMC404632	SLICK 322	Graham	9S	28E	3	SE	**
898	AMC404633	SLICK 323	Graham	9S	28E	3	SE	**
899	AMC404634	SLICK 324	Graham	9S	28E	2	SW	**
	AMC404634	SLICK 324	Graham	9S	28E	3	SE	**
900	AMC404635	SLICK 325	Graham	9S	28E	3	SE	**
	AMC404635	SLICK 325	Graham	9S	28E	10	NE	**
901	AMC404636	SLICK 326	Graham	9S	28E	2	SW	****
	AMC404636	SLICK 326	Graham	9S	28E	3	SE	****
	AMC404636	SLICK 326	Graham	9S	28E	10	NE	****
	AMC404636	SLICK 326	Graham	9S	28E	11	NW	****
902	AMC404637	SLICK 327	Graham	9S	28E	10	NE	
903	AMC404638	SLICK 328	Graham	9S	28E	10	NE	**
	AMC404638	SLICK 328	Graham	9S	28E	11	NW	**
904	AMC404649	SLICK 339	Graham	8S	28E	23	SW SE	**
	AMC404649	SLICK 339	Graham	8S	28E	26	NE NW	**
905	AMC404651	SLICK 341	Graham	8S	28E	26	NE NW	

RECEIVED
 PHOENIX, ARIZONA
 JUL 30 9 12 AM '19
 CLM AZ STATE OFFICE



	AMC Number	Claim Name	County	Township	Range	Section	Subdivision	Multiple Sections
906	AMC404653	SLICK 343	Graham	8S	28E	26	NE NW	
907	AMC404655	SLICK 345	Graham	8S	28E	26	NE NW	
908	AMC404657	SLICK 347	Graham	8S	28E	26	NE NW SW SE	
909	AMC404659	SLICK 349	Graham	8S	28E	26	SW SE	
910	AMC404661	SLICK 351	Graham	8S	28E	26	SW SE	
911	AMC404663	SLICK 353	Graham	8S	28E	26	SW SE	
912	AMC404665	SLICK 355	Graham	8S	28E	26	SW SE	
913	AMC404666	SLICK 356	Graham	8S	28E	26	SE	
914	AMC404667	SLICK 357	Graham	8S	28E	26	SW SE	
915	AMC404668	SLICK 358	Graham	8S	28E	26	SE	**
	AMC404668	SLICK 358	Graham	8S	28E	35	NE	**
916	AMC404669	SLICK 359	Graham	8S	28E	35	NE NW	
917	AMC404670	SLICK 360	Graham	8S	28E	35	NE	
918	AMC404671	SLICK 361	Graham	8S	28E	35	NE NW	
919	AMC404672	SLICK 362	Graham	8S	28E	35	NE	
920	AMC404673	SLICK 363	Graham	8S	28E	35	NE NW	
921	AMC404674	SLICK 364	Graham	8S	28E	35	NE	
922	AMC404675	SLICK 365	Graham	8S	28E	35	NE NW SW SE	
923	AMC404676	SLICK 366	Graham	8S	28E	35	NE SE	
924	AMC404677	SLICK 367	Graham	8S	28E	35	SW SE	
925	AMC404678	SLICK 368	Graham	8S	28E	35	SE	
926	AMC404679	SLICK 369	Graham	8S	28E	35	SW SE	
927	AMC404680	SLICK 370	Graham	8S	28E	35	SE	
928	AMC404681	SLICK 371	Graham	8S	28E	35	SW SE	
929	AMC404682	SLICK 372	Graham	8S	28E	35	SE	
930	AMC404683	SLICK 373	Graham	8S	28E	35	SW SE	**
	AMC404683	SLICK 373	Graham	9S	28E	2	NE NW	**
931	AMC404684	SLICK 374	Graham	8S	28E	35	SE	**
	AMC404684	SLICK 374	Graham	9S	28E	2	NE	**
932	AMC404685	SLICK 375	Graham	9S	28E	2	NE NW	
933	AMC404686	SLICK 376	Graham	9S	28E	2	NE	
934	AMC404687	SLICK 377	Graham	9S	28E	2	NE NW	
935	AMC404689	SLICK 379	Graham	9S	28E	2	NE NW	
936	AMC404691	SLICK 381	Graham	9S	28E	2	NE NW SW SE	
937	AMC404693	SLICK 383	Graham	9S	28E	2	SW SE	
938	AMC404695	SLICK 385	Graham	9S	28E	2	SW SE	
939	AMC404697	SLICK 387	Graham	9S	28E	2	SW SE	
940	AMC404699	SLICK 389	Graham	9S	28E	2	SW	**
	AMC404699	SLICK 389	Graham	9S	28E	11	NW	**
941	AMC404701	SLICK 391	Graham	9S	28E	11	NW	
942	AMC404733	SLICK 423	Graham	8S	28E	35	NE	**
	AMC404733	SLICK 423	Graham	8S	28E	36	NW	**
943	AMC404735	SLICK 425	Graham	8S	28E	35	NE SE	**
	AMC404735	SLICK 425	Graham	8S	28E	36	NW SW	**
944	AMC404737	SLICK 427	Graham	8S	28E	35	SE	**
	AMC404737	SLICK 427	Graham	8S	28E	36	SW	**
945	AMC404799	SLICK 489	Graham	9S	28E	3	NW	
946	AMC404800	SLICK 490	Graham	9S	28E	3	NE NW	
947	AMC404801	SLICK 491	Graham	9S	28E	3	NW	
948	AMC404802	SLICK 492	Graham	9S	28E	3	NE NW	
949	AMC404803	SLICK 493	Graham	9S	28E	3	NW	
950	AMC404804	SLICK 494	Graham	9S	28E	3	NE NW	

RECEIVED
 SIMAZ STATE OFFICE
 2017 JUL 30 P 12:15
 PHOENIX, ARIZONA

✓

	AMC Number	Claim Name	County	Township	Range	Section	Subdivision	Multiple Sections
951	AMC404805	SLICK 495	Graham	9S	28E	3	NW SW	
952	AMC404806	SLICK 496	Graham	9S	28E	3	NE NW SW SE	
953	AMC404807	SLICK 497	Graham	9S	28E	3	SW	
954	AMC404808	SLICK 498	Graham	9S	28E	3	SW SE	
955	AMC404809	SLICK 499	Graham	9S	28E	3	SW	
956	AMC404810	SLICK 500	Graham	9S	28E	3	SW SE	
957	AMC404811	SLICK 501	Graham	9S	28E	3	SW	
958	AMC404812	SLICK 502	Graham	9S	28E	3	SW SE	
959	AMC404813	SLICK 503	Graham	9S	28E	3	SW SE	**
	AMC404813	SLICK 503	Graham	9S	28E	10	NE NW	**
960	AMC404814	SLICK 504	Graham	9S	28E	3	SW SE	**
	AMC404814	SLICK 504	Graham	9S	28E	10	NE NW	**
961	AMC404815	SLICK 505	Graham	9S	28E	10	NW	**
962	AMC404816	SLICK 506	Graham	9S	28E	10	NE NW	**
963	AMC404817	SLICK 507	Graham	9S	28E	10	NW	**
964	AMC404818	SLICK 508	Graham	9S	28E	10	NE NW	**
965	AMC404819	SLICK 509	Graham	9S	28E	10	NW	**
966	AMC404821	SLICK 511	Graham	9S	28E	10	NW	**
967	AMC404823	SLICK 513	Graham	9S	28E	10	NW SW	**
968	AMC404826	SLICK 516	Graham	9S	28E	3	SW SE	**
	AMC404826	SLICK 516	Graham	9S	28E	4	SE	**
969	AMC404827	SLICK 517	Graham	9S	28E	4	SE	**
970	AMC404828	SLICK 518	Graham	9S	28E	3	SW	****
	AMC404828	SLICK 518	Graham	9S	28E	4	SE	****
	AMC404828	SLICK 518	Graham	9S	28E	9	NE	****
	AMC404828	SLICK 518	Graham	9S	28E	10	NW	****
971	AMC404829	SLICK 519	Graham	9S	28E	4	SE	**
	AMC404829	SLICK 519	Graham	9S	28E	9	NE	**
972	AMC404830	SLICK 520	Graham	9S	28E	9	NE	**
	AMC404830	SLICK 520	Graham	9S	28E	10	NW	**
973	AMC404831	SLICK 521	Graham	9S	28E	9	NE	**
974	AMC404832	SLICK 522	Graham	9S	28E	9	NE	**
	AMC404832	SLICK 522	Graham	9S	28E	10	NW	**
975	AMC404833	SLICK 523	Graham	9S	28E	9	NE	**
976	AMC404834	SLICK 524	Graham	9S	28E	9	NE	**
	AMC404834	SLICK 524	Graham	9S	28E	10	NW	**
977	AMC404835	SLICK 525	Graham	9S	28E	9	NE	**
978	AMC404836	SLICK 526	Graham	9S	28E	9	NE	**
	AMC404836	SLICK 526	Graham	9S	28E	10	NW	**
979	AMC404837	SLICK 527	Graham	9S	28E	4	SW SE	**
980	AMC404838	SLICK 528	Graham	9S	28E	4	SW SE	**
	AMC404838	SLICK 528	Graham	9S	28E	9	NE NW	**
981	AMC404839	SLICK 529	Graham	9S	28E	9	NE NW	**
982	AMC407112	GAL 227	Graham	8S	19E	7	SE	**
	AMC407112	GAL 227	Graham	8S	19E	8	SW	**
983	AMC407113	GAL 228	Graham	8S	19E	7	SE	****
	AMC407113	GAL 228	Graham	8S	19E	8	SW	****
	AMC407113	GAL 228	Graham	8S	19E	17	NW	****
	AMC407113	GAL 228	Graham	8S	19E	18	NE	****
984	AMC407114	GAL 229	Graham	8S	19E	17	NW	**

RECEIVED
 MINN AT STATE OFFICE
 PHOENIX, ARIZONA
 JUL 30 12:15

	AMC Number	Claim Name	County	Township	Range	Section	Subdivision	Multiple Sections
	AMC407114	GAL 229	Graham	8S	19E	18	NE	**
985	AMC407115	GAL 230	Graham	8S	19E	17	NW	**
	AMC407115	GAL 230	Graham	8S	19E	18	NE	**
986	AMC407116	GAL 231	Graham	8S	19E	17	NW	**
	AMC407116	GAL 231	Graham	8S	19E	18	NE	**
987	AMC407117	GAL 232	Graham	8S	19E	17	NW	**
	AMC407117	GAL 232	Graham	8S	19E	18	NE	**
988	AMC407118	GAL 234	Graham	8S	19E	17	NW SW	**
	AMC407118	GAL 234	Graham	8S	19E	18	NE SE	**
989	AMC407119	GAL 236	Graham	8S	19E	17	SW	**
	AMC407119	GAL 236	Graham	8S	19E	18	SE	**
990	AMC407120	GAL 238	Graham	8S	19E	17	SW	**
	AMC407120	GAL 238	Graham	8S	19E	18	SE	**
991	AMC407121	GAL 240	Graham	8S	19E	17	SW	**
	AMC407121	GAL 240	Graham	8S	19E	18	SE	**
992	AMC407122	GAL 242	Graham	8S	19E	17	SW	****
	AMC407122	GAL 242	Graham	8S	19E	18	SE	****
	AMC407122	GAL 242	Graham	8S	19E	19	NE	****
	AMC407122	GAL 242	Graham	8S	19E	20	NW	****
993	AMC407123	GAL 244	Graham	8S	19E	19	NE	**
	AMC407123	GAL 244	Graham	8S	19E	20	NW	**
994	AMC407124	GAL 246	Graham	8S	19E	19	NE	**
	AMC407124	GAL 246	Graham	8S	19E	20	NW	**
995	AMC407125	GAL 248	Graham	8S	19E	19	NE	**
	AMC407125	GAL 248	Graham	8S	19E	20	NW	**
996	AMC407126	GAL 250	Graham	8S	19E	8	SW	
997	AMC407127	GAL 251	Graham	8S	19E	8	SW	**
	AMC407127	GAL 251	Graham	8S	19E	17	NW	**
998	AMC407128	GAL 252	Graham	8S	19E	17	NW	
999	AMC407129	GAL 253	Graham	8S	19E	17	NW	
1000	AMC407130	GAL 254	Graham	8S	19E	17	NW	
1001	AMC407131	GAL 255	Graham	8S	19E	17	NW	
1002	AMC407132	GAL 256	Graham	8S	19E	17	NW SW	
1003	AMC407133	GAL 257	Graham	8S	19E	17	SW	
1004	AMC407134	GAL 258	Graham	8S	19E	17	SW	
1005	AMC407135	GAL 259	Graham	8S	19E	17	SW SE	
1006	AMC407136	GAL 260	Graham	8S	19E	17	SW	
1007	AMC407137	GAL 261	Graham	8S	19E	17	SW SE	
1008	AMC407138	GAL 262	Graham	8S	19E	17	SW	**
	AMC407138	GAL 262	Graham	8S	19E	20	NW	**
1009	AMC407139	GAL 263	Graham	8S	19E	17	SW SE	**
	AMC407139	GAL 263	Graham	8S	19E	20	NE NW	**
1010	AMC407140	GAL 264	Graham	8S	19E	20	NW	
1011	AMC407141	GAL 265	Graham	8S	19E	20	NE NW	
1012	AMC407142	GAL 266	Graham	8S	19E	20	NW	
1013	AMC407143	GAL 267	Graham	8S	19E	20	NE NW	
1014	AMC407144	GAL 268	Graham	8S	19E	20	NW	
1015	AMC407145	GAL 269	Graham	8S	19E	20	NE NW	
1016	AMC407146	GAL 295	Graham	8S	19E	16	NW	
1017	AMC407147	GAL 296	Graham	8S	19E	16	NW	
1018	AMC407148	GAL 297	Graham	8S	19E	16	NW	
1019	AMC407149	GAL 298	Graham	8S	19E	16	NW SW	

RECEIVED
 BLN AZ STATE OFFICE
 PHOENIX ARIZONA
 2017 JUL 30 P 02:15

	AMC Number	Claim Name	County	Township	Range	Section	Subdivision	Multiple Sections
1020	AMC407150	GAL 299	Graham	8S	19E	16	SW	
1021	AMC407151	GAL 300	Graham	8S	19E	16	SW	**
	AMC407151	GAL 300	Graham	8S	19E	17	SE	**
1022	AMC407152	GAL 301	Graham	8S	19E	16	SW	
1023	AMC407153	GAL 302	Graham	8S	19E	16	SW	**
	AMC407153	GAL 302	Graham	8S	19E	17	SE	**
1024	AMC407154	GAL 303	Graham	8S	19E	16	SW	****
	AMC407154	GAL 303	Graham	8S	19E	17	SE	****
	AMC407154	GAL 303	Graham	8S	19E	20	NE	****
	AMC407154	GAL 303	Graham	8S	19E	21	NW	****
1025	AMC407155	GAL 341	Graham	8S	19E	9	SW SE	
1026	AMC407156	GAL 342	Graham	8S	19E	9	SE	
1027	AMC407157	GAL 343	Graham	8S	19E	9	SW SE	**
	AMC407157	GAL 343	Graham	8S	19E	16	NE NW	**
1028	AMC407158	GAL 344	Graham	8S	19E	9	SE	**
	AMC407158	GAL 344	Graham	8S	19E	16	NE	**
1029	AMC407159	GAL 345	Graham	8S	19E	16	NE NW	
1030	AMC407160	GAL 346	Graham	8S	19E	16	NE	
1031	AMC407161	GAL 347	Graham	8S	19E	16	NE NW	
1032	AMC407162	GAL 348	Graham	8S	19E	16	NE	
1033	AMC407163	GAL 349	Graham	8S	19E	16	NE NW	
1034	AMC407164	GAL 350	Graham	8S	19E	16	NE	
1035	AMC407165	GAL 380	Graham	8S	19E	16	NE NW SW SE	
1036	AMC407166	GAL 381	Graham	8S	19E	16	NE SE	
1037	AMC407167	GAL 382	Graham	8S	19E	16	SE	
1038	AMC407168	GAL 383	Graham	8S	19E	16	SW SE	
1039	AMC407169	GAL 384	Graham	8S	19E	16	NE NW	
1040	AMC407170	GAL 385	Graham	8S	19E	16	NE	
1041	AMC409663	JOSE 623	Graham	7S	27E	26	NE NW	
1042	AMC409664	JOSE 624	Graham	7S	27E	26	NW	**
	AMC409664	JOSE 624	Graham	7S	27E	27	NE	**
1043	AMC409665	JOSE 625	Graham	7S	27E	26	NE NW	
1044	AMC409666	JOSE 626	Graham	7S	27E	26	NW	**
	AMC409666	JOSE 626	Graham	7S	27E	27	NE	**
1045	AMC409667	JOSE 627	Graham	7S	27E	26	NE NW SW SE	
1046	AMC409668	JOSE 628	Graham	7S	27E	26	NW SW	**
	AMC409668	JOSE 628	Graham	7S	27E	27	NE SE	**
1047	AMC409669	JOSE 629	Graham	7S	27E	26	SW SE	
1048	AMC409670	JOSE 630	Graham	7S	27E	26	SW	**
	AMC409670	JOSE 630	Graham	7S	27E	27	SE	**
1049	AMC409671	JOSE 631	Graham	7S	27E	26	SW SE	
1050	AMC409672	JOSE 632	Graham	7S	27E	26	SW	**
	AMC409672	JOSE 632	Graham	7S	27E	27	SE	**
1051	AMC409673	JOSE 633	Graham	7S	27E	26	SW SE	
1052	AMC409674	JOSE 634	Graham	7S	27E	26	SW	**
	AMC409674	JOSE 634	Graham	7S	27E	27	SE	**
1053	AMC409675	JOSE 635	Graham	7S	27E	26	SW SE	
1054	AMC409676	JOSE 636	Graham	7S	27E	26	SW	**
	AMC409676	JOSE 636	Graham	7S	27E	27	SE	**
1055	AMC409677	JOSE 637	Graham	7S	27E	26	SW SE	**

RECEIVED
 BLM ARIZONA STATE OFFICE
 2012 JUL 10 P 2:15
 PHOENIX, ARIZONA

✓

	AMC Number	Claim Name	County	Township	Range	Section	Subdivision	Multiple Sections
	AMC409677	JOSE 637	Graham	7S	27E	35	NE NW	**
1056	AMC409678	JOSE 638	Graham	7S	27E	26	SW	****
	AMC409678	JOSE 638	Graham	7S	27E	27	SE	****
	AMC409678	JOSE 638	Graham	7S	27E	34	NE	****
	AMC409678	JOSE 638	Graham	7S	27E	35	NW	****
1057	AMC409679	JOSE 639	Graham	7S	27E	25	NW	**
	AMC409679	JOSE 639	Graham	7S	27E	26	NE	**
1058	AMC409680	JOSE 640	Graham	7S	27E	26	NE	
1059	AMC409681	JOSE 641	Graham	7S	27E	25	NW	**
	AMC409681	JOSE 641	Graham	7S	27E	26	NE	**
1060	AMC409682	JOSE 642	Graham	7S	27E	26	NE	
1061	AMC409683	JOSE 643	Graham	7S	27E	25	NW SW	**
	AMC409683	JOSE 643	Graham	7S	27E	26	NE SE	**
1062	AMC409684	JOSE 644	Graham	7S	27E	26	NE SE	
1063	AMC409685	JOSE 645	Graham	7S	27E	25	SW	**
	AMC409685	JOSE 645	Graham	7S	27E	26	SE	**
1064	AMC409686	JOSE 646	Graham	7S	27E	26	SE	
1065	AMC409687	JOSE 647	Graham	7S	27E	25	SW	**
	AMC409687	JOSE 647	Graham	7S	27E	26	SE	**
1066	AMC409688	JOSE 648	Graham	7S	27E	26	SE	
1067	AMC409689	JOSE 649	Graham	7S	27E	25	SW	**
	AMC409689	JOSE 649	Graham	7S	27E	26	SE	**
1068	AMC409690	JOSE 650	Graham	7S	27E	26	SE	
1069	AMC409691	JOSE 651	Graham	7S	27E	25	SW	**
	AMC409691	JOSE 651	Graham	7S	27E	26	SE	**
1070	AMC409692	JOSE 652	Graham	7S	27E	26	SE	
1071	AMC409693	JOSE 653	Graham	7S	27E	25	SW	****
	AMC409693	JOSE 653	Graham	7S	27E	26	SE	****
	AMC409693	JOSE 653	Graham	7S	27E	35	NE	****
	AMC409693	JOSE 653	Graham	7S	27E	36	NW	****
1072	AMC409694	JOSE 654	Graham	7S	27E	26	SE	****
	AMC409694	JOSE 654	Graham	7S	27E	35	NE	****
1073	AMC409695	JOSE 655	Graham	7S	28E	7	SE	
1074	AMC409696	JOSE 656	Graham	7S	28E	7	SW SE	
1075	AMC409697	JOSE 657	Graham	7S	28E	7	SE	
1076	AMC409698	JOSE 658	Graham	7S	28E	7	SW SE	
1077	AMC409699	JOSE 659	Graham	7S	28E	7	SE	
	AMC409699	JOSE 659	Graham	7S	28E	18	NE	
1078	AMC409700	JOSE 660	Graham	7S	28E	7	SW SE	
	AMC409700	JOSE 660	Graham	7S	28E	18	NE NW	**
1079	AMC409701	JOSE 661	Graham	7S	28E	18	NE	
1080	AMC409702	JOSE 662	Graham	7S	28E	18	NE NW	
1081	AMC409703	JOSE 663	Graham	7S	28E	18	NE	
1082	AMC409704	JOSE 664	Graham	7S	28E	18	NE NW	
1083	AMC409705	JOSE 665	Graham	7S	28E	8	NE NW SW SE	
1084	AMC409706	JOSE 666	Graham	7S	28E	7	NE SE	**
	AMC409706	JOSE 666	Graham	7S	28E	8	NW SW	**
1085	AMC409707	JOSE 667	Graham	7S	28E	8	SW	
1086	AMC409708	JOSE 668	Graham	7S	28E	7	SE	**
	AMC409708	JOSE 668	Graham	7S	28E	8	SW	**
1087	AMC409709	JOSE 669	Graham	7S	28E	8	SW	
1088	AMC409710	JOSE 670	Graham	7S	28E	7	SE	**

RECEIVED
 BLM AZ STATE OFFICE
 JUL 30 P 2:15
 PHOENIX, ARIZONA

	AMC Number	Claim Name	County	Township	Range	Section	Subdivision	Multiple Sections
	AMC409710	JOSE 670	Graham	7S	28E	8	SW	**
1089	AMC409711	JOSE 671	Graham	7S	28E	8	NE	**
	AMC409711	JOSE 671	Graham	7S	28E	9	NW	**
1090	AMC409712	JOSE 672	Graham	7S	28E	8	NE	
1091	AMC409713	JOSE 673	Graham	7S	28E	8	NE	**
	AMC409713	JOSE 673	Graham	7S	28E	9	NW	**
1092	AMC409714	JOSE 674	Graham	7S	28E	8	NE	
1093	AMC409715	JOSE 675	Graham	7S	28E	8	NE	**
	AMC409715	JOSE 675	Graham	7S	28E	9	NW	**
1094	AMC409716	JOSE 676	Graham	7S	28E	8	NE	
1095	AMC409717	JOSE 677	Graham	7S	28E	8	NE SE	**
	AMC409717	JOSE 677	Graham	7S	28E	9	NW SW	**
1096	AMC409718	JOSE 678	Graham	7S	28E	8	NE SE	
1097	AMC409719	JOSE 679	Graham	7S	28E	8	SE	**
	AMC409719	JOSE 679	Graham	7S	28E	9	SW	**
1098	AMC409720	JOSE 680	Graham	7S	28E	8	SE	
1099	AMC409721	JOSE 681	Graham	7S	28E	8	SE	**
	AMC409721	JOSE 681	Graham	7S	28E	9	SW	**
1100	AMC409722	JOSE 682	Graham	7S	28E	8	SE	
1101	AMC409723	JOSE 683	Graham	7S	28E	9	NE NW	
1102	AMC409724	JOSE 684	Graham	7S	28E	9	NW	
1103	AMC409725	JOSE 685	Graham	7S	28E	9	NE NW	
1104	AMC409726	JOSE 686	Graham	7S	28E	9	NW	
1105	AMC409727	JOSE 687	Graham	7S	28E	9	NE NW	
1106	AMC409728	JOSE 688	Graham	7S	28E	9	NW	
1107	AMC409729	JOSE 689	Graham	7S	28E	9	NE NW SW SE	
1108	AMC409730	JOSE 690	Graham	7S	28E	9	NW SW	
1109	AMC409731	JOSE 691	Graham	7S	28E	9	SW SE	
1110	AMC409732	JOSE 692	Graham	7S	28E	9	SW	
1111	AMC409733	JOSE 693	Graham	7S	28E	9	SW SE	
1112	AMC409734	JOSE 694	Graham	7S	28E	9	SW	
1113	AMC409735	JOSE 695	Graham	7S	28E	9	SW SE	
1114	AMC409736	JOSE 696	Graham	7S	28E	9	NE	
1115	AMC409737	JOSE 697	Graham	7S	28E	9	NE	
	AMC409737	JOSE 697	Graham	7S	28E	10	NW	**
1116	AMC409738	JOSE 698	Graham	7S	28E	9	NE	
1117	AMC409739	JOSE 699	Graham	7S	28E	9	NE	**
	AMC409739	JOSE 699	Graham	7S	28E	10	NW	**
1118	AMC409740	JOSE 700	Graham	7S	28E	9	NE	
1119	AMC409741	JOSE 701	Graham	7S	28E	9	NE	**
	AMC409741	JOSE 701	Graham	7S	28E	10	NW	**
1120	AMC409742	JOSE 702	Graham	7S	28E	9	NE SE	
1121	AMC409743	JOSE 703	Graham	7S	28E	9	NE SE	**
	AMC409743	JOSE 703	Graham	7S	28E	10	NW SW	**
1122	AMC409744	JOSE 704	Graham	7S	28E	9	SE	
1123	AMC409745	JOSE 705	Graham	7S	28E	9	SE	**
	AMC409745	JOSE 705	Graham	7S	28E	10	SW	**
1124	AMC409746	JOSE 706	Graham	7S	28E	9	SE	
1125	AMC409747	JOSE 707	Graham	7S	28E	9	SE	**
	AMC409747	JOSE 707	Graham	7S	28E	10	SW	**
1126	AMC409748	JOSE 708	Graham	7S	28E	9	SE	
1127	AMC409749	JOSE 709	Graham	7S	28E	9	SE	**

RECEIVED
 BLM AZ STATE OFFICE
 2012 JUL 30 P 12 15
 PHOENIX, ARIZONA



	AMC Number	Claim Name	County	Township	Range	Section	Subdivision	Multiple Sections
	AMC409749	JOSE 709	Graham	7S	28E	10	SW	**
1128	AMC409750	JOSE 710	Graham	7S	28E	9	SE	**
	AMC409750	JOSE 710	Graham	7S	28E	16	NE	**
1129	AMC409751	JOSE 711	Graham	7S	28E	9	SE	****
	AMC409751	JOSE 711	Graham	7S	28E	10	SW	****
	AMC409751	JOSE 711	Graham	7S	28E	15	NW	****
	AMC409751	JOSE 711	Graham	7S	28E	16	NE	****
1130	AMC409752	JOSE 712	Graham	7S	28E	16	NE	
1131	AMC409753	JOSE 713	Graham	7S	28E	15	NW	**
	AMC409753	JOSE 713	Graham	7S	28E	16	NE	**
1132	AMC409754	JOSE 714	Graham	7S	28E	16	NE	
1133	AMC409755	JOSE 715	Graham	7S	28E	15	NW	**
	AMC409755	JOSE 715	Graham	7S	28E	16	NE	**
1134	AMC409756	JOSE 716	Graham	7S	28E	16	NE	
1135	AMC409757	JOSE 717	Graham	7S	28E	15	NW	**
	AMC409757	JOSE 717	Graham	7S	28E	16	NE	**
1136	AMC409758	JOSE 718	Graham	7S	28E	16	NE SE	
1137	AMC409759	JOSE 719	Graham	7S	28E	15	NW SW	**
	AMC409759	JOSE 719	Graham	7S	28E	16	NE SE	**
1138	AMC409760	JOSE 720	Graham	7S	28E	16	SE	
1139	AMC409761	JOSE 721	Graham	7S	28E	15	SW	**
	AMC409761	JOSE 721	Graham	7S	28E	16	SE	**
1140	AMC409762	JOSE 722	Graham	7S	28E	16	SE	
1141	AMC409763	JOSE 723	Graham	7S	28E	15	SW	**
	AMC409763	JOSE 723	Graham	7S	28E	16	SE	**
1142	AMC409764	JOSE 724	Graham	7S	28E	16	SE	
1143	AMC409765	JOSE 725	Graham	7S	28E	15	SW	**
	AMC409765	JOSE 725	Graham	7S	28E	16	SE	**
1144	AMC409766	JOSE 726	Graham	7S	28E	16	SE	
1145	AMC409767	JOSE 727	Graham	7S	28E	16	SE	**
	AMC409767	JOSE 727	Graham	7S	28E	15	SW	**
1146	AMC409768	JOSE 728	Graham	7S	28E	16	SE	**
	AMC409768	JOSE 728	Graham	7S	28E	21	NE	**
1147	AMC409769	JOSE 729	Graham	7S	28E	15	SW	****
	AMC409769	JOSE 729	Graham	7S	28E	16	SE	****
	AMC409769	JOSE 729	Graham	7S	28E	21	NE	****
	AMC409769	JOSE 729	Graham	7S	28E	22	NW	****
1148	AMC409770	JOSE 730	Graham	7S	28E	3	SW SE	
1149	AMC409771	JOSE 731	Graham	7S	28E	3	SW SE	**
	AMC409771	JOSE 731	Graham	7S	28E	10	NE NW	**
1150	AMC409772	JOSE 732	Graham	7S	28E	10	NE NW	**
1151	AMC409773	JOSE 733	Graham	7S	28E	10	NE NW	**
1152	AMC409774	JOSE 734	Graham	7S	28E	10	NW	**
1153	AMC409775	JOSE 735	Graham	7S	28E	10	NE NW	**
1154	AMC409776	JOSE 736	Graham	7S	28E	10	NW	**
1155	AMC409777	JOSE 737	Graham	7S	28E	10	NE NW SW SE	**
1156	AMC409778	JOSE 738	Graham	7S	28E	10	NW	**
1157	AMC409779	JOSE 739	Graham	7S	28E	10	SW SE	**
1158	AMC409780	JOSE 740	Graham	7S	28E	10	NW SW	**
1159	AMC409781	JOSE 741	Graham	7S	28E	10	SW SE	**
1160	AMC409782	JOSE 742	Graham	7S	28E	10	SW	**
1161	AMC409783	JOSE 743	Graham	7S	28E	10	SW SE	**

PHOENIX, ARIZONA

2012 JUL 30 PM 12:15

RECEIVED
ARIZONA STATE OFFICE

	AMC Number	Claim Name	County	Township	Range	Section	Subdivision	Multiple Sections
1162	AMC409784	JOSE 744	Graham	7S	28E	10	SW	
1163	AMC409785	JOSE 745	Graham	7S	28E	10	SW SE	
1164	AMC409786	JOSE 746	Graham	7S	28E	10	SW	
1165	AMC409787	JOSE 747	Graham	7S	28E	10	SW SE	**
	AMC409787	JOSE 747	Graham	7S	28E	15	NE NW	**
1166	AMC409788	JOSE 748	Graham	7S	28E	10		**
	AMC409788	JOSE 748	Graham	7S	28E	15	NE NW	**
1167	AMC409789	JOSE 749	Graham	7S	28E	15	NE NW	
1168	AMC409790	JOSE 750	Graham	7S	28E	15	NW	
1169	AMC409791	JOSE 751	Graham	7S	28E	15	NE NW	
1170	AMC409792	JOSE 752	Graham	7S	28E	15	NW	
1171	AMC409793	JOSE 753	Graham	7S	28E	15	NE NW	
1172	AMC409794	JOSE 754	Graham	7S	28E	15	NW	
1173	AMC409795	JOSE 755	Graham	7S	28E	15	NE NW SW	
1174	AMC409796	JOSE 756	Graham	7S	28E	15	NW SW	
1175	AMC409797	JOSE 757	Graham	7S	28E	15	SW SE	
1176	AMC409798	JOSE 758	Graham	7S	28E	15	SW	
1177	AMC409799	JOSE 759	Graham	7S	28E	15	SW SE	
1178	AMC409800	JOSE 760	Graham	7S	28E	15	SW	
1179	AMC409801	JOSE 761	Graham	7S	28E	15	SW SE	
1180	AMC409802	JOSE 762	Graham	7S	28E	15	SW	
1181	AMC409803	JOSE 763	Graham	7S	28E	15	SW SE	
1182	AMC409804	JOSE 764	Graham	7S	28E	15	SW	
1183	AMC409805	JOSE 765	Graham	7S	28E	15	SW SE	**
	AMC409805	JOSE 765	Graham	7S	28E	22	NE NW	**
1184	AMC409806	JOSE 766	Graham	7S	28E	15	SW	**
	AMC409806	JOSE 766	Graham	7S	28E	22	NW	**
1185	AMC409807	JOSE 767	Graham	7S	28E	2	NW	
1186	AMC409808	JOSE 768	Graham	7S	28E	2	NW SW	
1187	AMC409809	JOSE 769	Graham	7S	28E	2	SW	
1188	AMC409810	JOSE 770	Graham	7S	28E	2	SW	**
	AMC409810	JOSE 770	Graham	7S	28E	3	SE	**
1189	AMC409811	JOSE 771	Graham	7S	28E	2	SW	
1190	AMC409812	JOSE 772	Graham	7S	28E	2	SW	**
	AMC409812	JOSE 772	Graham	7S	28E	3	SE	**
1191	AMC409813	JOSE 773	Graham	7S	28E	2	SW	
1192	AMC409814	JOSE 774	Graham	7S	28E	2	SW	**
	AMC409814	JOSE 774	Graham	7S	28E	3	SE	**
1193	AMC409815	JOSE 775	Graham	7S	28E	2	SW	**
	AMC409815	JOSE 775	Graham	7S	28E	11	NW	**
1194	AMC409816	JOSE 776	Graham	7S	28E	2	SW	****
	AMC409816	JOSE 776	Graham	7S	28E	3	SE	****
	AMC409816	JOSE 776	Graham	7S	28E	10	NE	****
	AMC409816	JOSE 776	Graham	7S	28E	11	NW	****
1195	AMC409817	JOSE 777	Graham	7S	28E	11	NW	
1196	AMC409818	JOSE 778	Graham	7S	28E	10	NE	**
	AMC409818	JOSE 778	Graham	7S	28E	11	NW	**
1197	AMC409819	JOSE 779	Graham	7S	28E	11	NW	
1198	AMC409820	JOSE 780	Graham	7S	28E	10	NE	**
	AMC409820	JOSE 780	Graham	7S	28E	11	NW	**
1199	AMC409821	JOSE 781	Graham	7S	28E	11	NW	
1200	AMC409822	JOSE 782	Graham	7S	28E	10	NE	**

RECEIVED
 STATE OFFICE
 JUL 30 P.M. 15
 PHOENIX ARIZONA

	AMC Number	Claim Name	County	Township	Range	Section	Subdivision	Multiple Sections
	AMC409822	JOSE 782	Graham	7S	28E	11	NW	**
1201	AMC409823	JOSE 783	Graham	7S	28E	11	NW SW	
1202	AMC409824	JOSE 784	Graham	7S	28E	10	NE SE	**
	AMC409824	JOSE 784	Graham	7S	28E	11	NW SW	**
1203	AMC409825	JOSE 785	Graham	7S	28E	11	SW	
1204	AMC409826	JOSE 786	Graham	7S	28E	10	SE	**
	AMC409826	JOSE 786	Graham	7S	28E	11	SW	**
1205	AMC409827	JOSE 787	Graham	7S	28E	11	SW	
1206	AMC409828	JOSE 788	Graham	7S	28E	10	SE	**
	AMC409828	JOSE 788	Graham	7S	28E	11	SW	**
1207	AMC409829	JOSE 789	Graham	7S	28E	11	SW	
1208	AMC409830	JOSE 790	Graham	7S	28E	10	SE	**
	AMC409830	JOSE 790	Graham	7S	28E	11	SW	**
1209	AMC409831	JOSE 791	Graham	7S	28E	11	SW	
1210	AMC409832	JOSE 792	Graham	7S	28E	10	SE	**
	AMC409832	JOSE 792	Graham	7S	28E	11	SW	**
1211	AMC409833	JOSE 793	Graham	7S	28E	11	SW	**
	AMC409833	JOSE 793	Graham	7S	28E	14	NW	**
1212	AMC409834	JOSE 794	Graham	7S	28E	10	SE	****
	AMC409834	JOSE 794	Graham	7S	28E	11	SW	****
	AMC409834	JOSE 794	Graham	7S	28E	14	NW	****
	AMC409834	JOSE 794	Graham	7S	28E	15	NE	****
1213	AMC409835	JOSE 795	Graham	7S	28E	14	NW	****
1214	AMC409836	JOSE 796	Graham	7S	28E	14	NW	****
	AMC409836	JOSE 796	Graham	7S	28E	15	NE	****
1215	AMC409837	JOSE 797	Graham	7S	28E	14	NW	****
1216	AMC409838	JOSE 798	Graham	7S	28E	14	NW	****
	AMC409838	JOSE 798	Graham	7S	28E	15	NE	****
1217	AMC409839	JOSE 799	Graham	7S	28E	14	NW	****
1218	AMC409840	JOSE 800	Graham	7S	28E	14	NW	****
	AMC409840	JOSE 800	Graham	7S	28E	15	NE	**
1219	AMC409841	JOSE 801	Graham	7S	28E	14	NW SW	
1220	AMC409842	JOSE 802	Graham	7S	28E	14	NW SW	**
	AMC409842	JOSE 802	Graham	7S	28E	15	NE SE	**
1221	AMC409843	JOSE 803	Graham	7S	28E	14	SW	
1222	AMC409844	JOSE 804	Graham	7S	28E	14	SW	**
	AMC409844	JOSE 804	Graham	7S	28E	15	SE	**
1223	AMC409845	JOSE 805	Graham	7S	28E	14	SW	
1224	AMC409846	JOSE 806	Graham	7S	28E	14	SW	**
	AMC409846	JOSE 806	Graham	7S	28E	15	SE	**
1225	AMC409847	JOSE 807	Graham	7S	28E	14	SW	
1226	AMC409848	JOSE 808	Graham	7S	28E	14	SW	**
	AMC409848	JOSE 808	Graham	7S	28E	15	SE	**
1227	AMC409849	JOSE 809	Graham	7S	28E	14	SW	
1228	AMC409850	JOSE 810	Graham	7S	28E	14	SW	**
	AMC409850	JOSE 810	Graham	7S	28E	15	SE	**
1229	AMC409851	JOSE 811	Graham	7S	28E	14	SW	**
	AMC409851	JOSE 811	Graham	7S	28E	23	NW	**
1230	AMC409852	JOSE 812	Graham	7S	28E	14	SW	****
	AMC409852	JOSE 812	Graham	7S	28E	15	SE	****
	AMC409852	JOSE 812	Graham	7S	28E	22	NE	****
	AMC409852	JOSE 812	Graham	7S	28E	23	NW	****

RECEIVED
 PHOENIX, ARIZONA
 JUNE 30 2018
 DIMAZ STATE OFFICE

	AMC Number	Claim Name	County	Township	Range	Section	Subdivision	Multiple Sections
1231	AMC409853	JOSE 813	Graham	6S	28E	35	NE	
1232	AMC409854	JOSE 814	Graham	6S	28E	35	NE NW	
1233	AMC409855	JOSE 815	Graham	6S	28E	35	NE	
1234	AMC409856	JOSE 816	Graham	6S	28E	35	NE NW	
1235	AMC409857	JOSE 817	Graham	6S	28E	35	NE SE	
1236	AMC409858	JOSE 818	Graham	6S	28E	35	NE NW SW SE	
1237	AMC409859	JOSE 819	Graham	6S	28E	35	SE	
1238	AMC409860	JOSE 820	Graham	6S	28E	35	SW SE	
1239	AMC409861	JOSE 821	Graham	6S	28E	35	SE	
1240	AMC409862	JOSE 822	Graham	6S	28E	35	SW SE	
1241	AMC409863	JOSE 823	Graham	6S	28E	35	SE	
1242	AMC409864	JOSE 824	Graham	6S	28E	35	SW SE	
1243	AMC409865	JOSE 825	Graham	6S	28E	35	SE	**
	AMC409865	JOSE 825	Graham	7S	28E	2	NE	**
1244	AMC409866	JOSE 826	Graham	6S	28E	35	SW SE	**
	AMC409866	JOSE 826	Graham	7S	28E	2	NE NW	**
1245	AMC409867	JOSE 827	Graham	7S	28E	2	NE	
1246	AMC409868	JOSE 828	Graham	7S	28E	2	NE NW	
1247	AMC409869	JOSE 829	Graham	7S	28E	2	NE	
1248	AMC409870	JOSE 830	Graham	7S	28E	2	NE NW	
1249	AMC409871	JOSE 831	Graham	7S	28E	2	NE	
1250	AMC409872	JOSE 832	Graham	7S	28E	2	NE NW	
1251	AMC409873	JOSE 833	Graham	7S	28E	2	NE	
1252	AMC409874	JOSE 834	Graham	7S	28E	2	NE NW	
1253	AMC409875	JOSE 835	Graham	7S	28E	2	NE SE	
1254	AMC409876	JOSE 836	Graham	7S	28E	2	NE NW SW SE	
1255	AMC409877	JOSE 837	Graham	7S	28E	2	SE	
1256	AMC409878	JOSE 838	Graham	7S	28E	2	SW SE	
1257	AMC409879	JOSE 839	Graham	7S	28E	2	SE	
1258	AMC409880	JOSE 840	Graham	7S	28E	2	SW SE	
1259	AMC409881	JOSE 841	Graham	7S	28E	2	SE	
1260	AMC409882	JOSE 842	Graham	7S	28E	2	SW SE	
1261	AMC409883	JOSE 843	Graham	7S	28E	2	SE	**
	AMC409883	JOSE 843	Graham	7S	28E	11	NE	**
1262	AMC409884	JOSE 844	Graham	7S	28E	2	SW SE	**
	AMC409884	JOSE 844	Graham	7S	28E	11	NE NW	**
1263	AMC409885	JOSE 845	Graham	7S	28E	11	NE	
1264	AMC409886	JOSE 846	Graham	7S	28E	11	NE NW	
1265	AMC409887	JOSE 847	Graham	7S	28E	11	NE	
1266	AMC409888	JOSE 848	Graham	7S	28E	11	NE NW	
1267	AMC409889	JOSE 849	Graham	7S	28E	11	NE	
1268	AMC409890	JOSE 850	Graham	7S	28E	11	NE NW	
1269	AMC409891	JOSE 851	Graham	7S	28E	11	NE SE	
1270	AMC409892	JOSE 852	Graham	7S	28E	11	NE NW SW SE	
1271	AMC409893	JOSE 853	Graham	7S	28E	11	SE	
1272	AMC409894	JOSE 854	Graham	7S	28E	11	SW SE	
1273	AMC409895	JOSE 855	Graham	7S	28E	11	SE	
1274	AMC409896	JOSE 856	Graham	7S	28E	11	SW SE	
1275	AMC409897	JOSE 857	Graham	7S	28E	11	SE	
1276	AMC409898	JOSE 858	Graham	7S	28E	11	SW SE	
1277	AMC409899	JOSE 859	Graham	7S	28E	11	SE	
1278	AMC409900	JOSE 860	Graham	7S	28E	11	SW SE	

RECEIVED
 PLM AZ STATE OFFICE
 2012 JUL 30 P 2:16
 PHOENIX, ARIZONA

	AMC Number	Claim Name	County	Township	Range	Section	Subdivision	Multiple Sections
1279	AMC409901	JOSE 861	Graham	7S	28E	11	SE	**
	AMC409901	JOSE 861	Graham	7S	28E	14	NE	**
1280	AMC409902	JOSE 862	Graham	7S	28E	11	SW SE	**
	AMC409902	JOSE 862	Graham	7S	28E	14	NE NW	**
1281	AMC409903	JOSE 863	Graham	7S	28E	14	NE	
1282	AMC409904	JOSE 864	Graham	7S	28E	14	NE NW	
1283	AMC409905	JOSE 865	Graham	7S	28E	14	NE	
1284	AMC409906	JOSE 866	Graham	7S	28E	14	NE NW	
1285	AMC409907	JOSE 867	Graham	7S	28E	14	NE	
1286	AMC409908	JOSE 868	Graham	7S	28E	14	NE NW	
1287	AMC409909	JOSE 869	Graham	7S	28E	14	NE SE	
1288	AMC409910	JOSE 870	Graham	7S	28E	14	NE NW SW SE	
1289	AMC409911	JOSE 871	Graham	7S	28E	14	SE	
1290	AMC409912	JOSE 872	Graham	7S	28E	14	SW SE	
1291	AMC409913	JOSE 873	Graham	7S	28E	14	SE	
1292	AMC409914	JOSE 874	Graham	7S	28E	14	SW SE	
1293	AMC409915	JOSE 875	Graham	7S	28E	14	SE	
1294	AMC409916	JOSE 876	Graham	7S	28E	14	SW SE	
1295	AMC409917	JOSE 877	Graham	7S	28E	14	SE	**
	AMC409917	JOSE 877	Graham	7S	28E	23	NE	**
1296	AMC409918	JOSE 878	Graham	7S	28E	14	SW SE	**
	AMC409918	JOSE 878	Graham	7S	28E	23	NE NW	**
1297	AMC409919	JOSE 879	Graham	7S	28E	14	SE	**
	AMC409919	JOSE 879	Graham	7S	28E	23	NE	**
1298	AMC409920	JOSE 880	Graham	7S	28E	14	SW SE	**
	AMC409920	JOSE 880	Graham	7S	28E	23	NE NW	**
1299	AMC409921	JOSE 881	Graham	6S	28E	36	NW	
1300	AMC409922	JOSE 882	Graham	6S	28E	35	NE	**
	AMC409922	JOSE 882	Graham	6S	28E	36	NW	**
1301	AMC409923	JOSE 883	Graham	6S	28E	36	NW	
1302	AMC409924	JOSE 884	Graham	6S	28E	35	NE	**
	AMC409924	JOSE 884	Graham	6S	28E	36	NW	**
1303	AMC409925	JOSE 885	Graham	6S	28E	36	NW SW	
1304	AMC409926	JOSE 886	Graham	6S	28E	35	NE SE	**
	AMC409926	JOSE 886	Graham	6S	28E	36	NW SW	**
1305	AMC409927	JOSE 887	Graham	6S	28E	36	SW	
1306	AMC409928	JOSE 888	Graham	6S	28E	35	SE	**
	AMC409928	JOSE 888	Graham	6S	28E	36	SW	**
1307	AMC409929	JOSE 889	Graham	6S	28E	36	SW	
1308	AMC409930	JOSE 890	Graham	6S	28E	35	SE	**
	AMC409930	JOSE 890	Graham	6S	28E	36	SW	**
1309	AMC409931	JOSE 891	Graham	6S	28E	36	SW	
1310	AMC409932	JOSE 892	Graham	6S	28E	35	SE	**
	AMC409932	JOSE 892	Graham	6S	28E	36	SW	**
1311	AMC409933	JOSE 893	Graham	6S	28E	36	SW	**
	AMC409933	JOSE 893	Graham	7S	28E	1	NE NW	**
1312	AMC409934	JOSE 894	Graham	6S	28E	35	SE	****
	AMC409934	JOSE 894	Graham	6S	28E	36	SW	****
	AMC409934	JOSE 894	Graham	7S	28E	1	NW	****
	AMC409934	JOSE 894	Graham	7S	28E	2	NE	****
1313	AMC409935	JOSE 895	Graham	7S	28E	1	NE NW	
1314	AMC409936	JOSE 896	Graham	7S	28E	1	NW	**

RECEIVED
 IN AZ STATE OFFICE
 JUL 30 2 12 16
 PHOENIX ARIZONA

	AMC Number	Claim Name	County	Township	Range	Section	Subdivision	Multiple Sections
	AMC409936	JOSE 896	Graham	7S	28E	2	NE	**
1315	AMC409937	JOSE 897	Graham	7S	28E	1	NE NW	
1316	AMC409938	JOSE 898	Graham	7S	28E	1	NW	**
	AMC409938	JOSE 898	Graham	7S	28E	2	NE	**
1317	AMC409939	JOSE 899	Graham	6S	28E	36	SW SE	
1318	AMC409940	JOSE 900	Graham	6S	28E	36	SW SE	
1319	AMC409941	JOSE 901	Graham	6S	28E	36	SW SE	**
	AMC409941	JOSE 901	Graham	7S	28E	1	NE	**
1320	AMC409942	JOSE 902	Graham	7S	28E	1	NE	
1321	AMC409943	JOSE 903	Graham	7S	28E	1	NE NW	
1322	AMC409944	JOSE 904	Graham	7S	28E	13	SW	
	AMC409944	JOSE 904	Graham	7S	28E	14	SE	
1323	AMC409945	JOSE 905	Graham	7S	28E	13	SW	
1324	AMC409946	JOSE 906	Graham	7S	28E	13	SW	
	AMC409946	JOSE 906	Graham	7S	28E	14	SE	
1325	AMC409947	JOSE 907	Graham	7S	28E	13	SW	
1326	AMC409948	JOSE 908	Graham	7S	28E	13	SW	
	AMC409948	JOSE 908	Graham	7S	28E	14	SE	
	AMC409948	JOSE 908	Graham	7S	28E	23	NE	
	AMC409948	JOSE 908	Graham	7S	28E	24	NW	****
1327	AMC409949	JOSE 909	Graham	7S	28E	13	SW	**
	AMC409949	JOSE 909	Graham	7S	28E	24	NW	**
1328	AMC409950	JOSE 910	Graham	7S	28E	23	NE	**
	AMC409950	JOSE 910	Graham	7S	28E	24	NW	**
1329	AMC409951	JOSE 911	Graham	7S	28E	24	NW	
1330	AMC412105	FM 103	Graham	7S	19E	36	SW	****
	AMC412105	FM 103	Graham	8S	19E	1	NW	****
	AMC412105	FM 103	Graham	8S	19E	2	NE	****
1331	AMC412106	FM 104	Graham	7S	19E	36	SW SE	**
	AMC412106	FM 104	Graham	8S	19E	1	NW	**
1332	AMC412107	FM 105	Graham	8S	19E	1	NW	**
	AMC412107	FM 105	Graham	8S	19E	2	NE	**
1333	AMC412108	FM 106	Graham	8S	19E	1	NW	
1334	AMC412109	FM 107	Graham	8S	19E	1	NW	**
	AMC412109	FM 107	Graham	8S	19E	2	NE	**
1335	AMC412110	FM 108	Graham	8S	19E	1	NW	
1336	AMC412111	FM 109	Graham	8S	19E	1	NW	**
	AMC412111	FM 109	Graham	8S	19E	2	NE	**
1337	AMC412112	FM 110	Graham	8S	19E	1	NW	
1338	AMC412113	FM 111	Graham	8S	19E	1	NW	**
	AMC412113	FM 111	Graham	8S	19E	2	NE	**
1339	AMC412114	FM 112	Graham	8S	19E	1	NW	
1340	AMC412115	FM 113	Graham	8S	19E	1	NW	**
	AMC412115	FM 113	Graham	8S	19E	2	NE	**
1341	AMC412116	FM 114	Graham	8S	19E	1	NW SW	
1342	AMC412117	FM 115	Graham	8S	19E	1	SW	**
	AMC412117	FM 115	Graham	8S	19E	2	SE	**
1343	AMC412118	FM 116	Graham	8S	19E	1	SW	
1344	AMC412119	FM 117	Graham	8S	19E	1	SW	**
	AMC412119	FM 117	Graham	8S	19E	2	SE	**

RECEIVED
 BUREAU OF LAND MANAGEMENT
 PHOENIX, ARIZONA
 JUL 30 P 1:11



	AMC Number	Claim Name	County	Township	Range	Section	Subdivision	Multiple Sections
1345	AMC412120	FM 118	Graham	8S	19E	1	SW	
1346	AMC412121	FM 119	Graham	8S	19E	1	SW	**
	AMC412121	FM 119	Graham	8S	19E	2	SE	**
1347	AMC412122	FM 120	Graham	8S	19E	1	SW	
1348	AMC412123	FM 121	Graham	8S	19E	1	SW	**
	AMC412123	FM 121	Graham	8S	19E	2	SE	**
1349	AMC412124	FM 122	Graham	8S	19E	1	SW	
1350	AMC412125	FM 123	Graham	8S	19E	1	SW	****
	AMC412125	FM 123	Graham	8S	19E	2	SE	****
	AMC412125	FM 123	Graham	8S	19E	11	NE	****
	AMC412125	FM 123	Graham	8S	19E	12	NW	****
1351	AMC412126	FM 124	Graham	8S	19E	1	SW	**
	AMC412126	FM 124	Graham	8S	19E	12	NW	**
1352	AMC412127	FM 125	Graham	8S	19E	11	NE	**
	AMC412127	FM 125	Graham	8S	19E	12	NW	**
1353	AMC412128	FM 126	Graham	8S	19E	12	NW	
1354	AMC412129	FM 127	Graham	8S	19E	11	NE	**
	AMC412129	FM 127	Graham	8S	19E	12	NW	**
1355	AMC412130	FM 128	Graham	8S	19E	12	NW	
1356	AMC412131	FM 129	Graham	8S	19E	11	NE	**
	AMC412131	FM 129	Graham	8S	19E	12	NW	**
1357	AMC412132	FM 130	Graham	8S	19E	12	NW	
1358	AMC412133	FM 131	Graham	8S	19E	11	NE SE	**
	AMC412133	FM 131	Graham	8S	19E	12	NW SW	**
1359	AMC412134	FM 132	Graham	8S	19E	12	NW SW	
1360	AMC412135	FM 133	Graham	8S	19E	11	SE	**
	AMC412135	FM 133	Graham	8S	19E	12	SW	**
1361	AMC412136	FM 134	Graham	8S	19E	12	SW	
1362	AMC412137	FM 135	Graham	8S	19E	12	SW	
1363	AMC412138	FM 136	Graham	7S	19E	36	SE	**
	AMC412138	FM 136	Graham	8S	19E	1	NE NW	**
1364	AMC412139	FM 137	Graham	7S	19E	36	SE	***
	AMC412139	FM 137	Graham	7S	20E	31	SW	***
	AMC412139	FM 137	Graham	8S	19E	1	NE	***
1365	AMC412140	FM 138	Graham	8S	19E	1	NE NW	
1366	AMC412141	FM 139	Graham	8S	19E	1	NE	
1367	AMC412142	FM 140	Graham	8S	19E	1	NE NW	
1368	AMC412143	FM 141	Graham	8S	19E	1	NE	
1369	AMC412144	FM 142	Graham	8S	19E	1	NE NW	
1370	AMC412145	FM 143	Graham	8S	19E	1	NE	
1371	AMC412146	FM 144	Graham	8S	19E	1	NE NW	
1372	AMC412147	FM 145	Graham	8S	19E	1	NE	
1373	AMC412148	FM 146	Graham	8S	19E	1	NE NW SW SE	
1374	AMC412149	FM 147	Graham	8S	19E	1	NE SE	
1375	AMC412150	FM 148	Graham	8S	19E	1	SW SE	
1376	AMC412151	FM 149	Graham	8S	19E	1	SE	
1377	AMC412152	FM 150	Graham	8S	19E	1	SW SE	
1378	AMC412153	FM 151	Graham	8S	19E	1	SE	
1379	AMC412154	FM 152	Graham	8S	19E	1	SW SE	
1380	AMC412155	FM 153	Graham	8S	19E	1	SE	
1381	AMC412156	FM 154	Graham	8S	19E	1	SW SE	
1382	AMC412157	FM 155	Graham	8S	19E	1	SE	

RECEIVED
 BLM AT STATE OFFICE
 2012 JUL 30 12 16
 PHOENIX, ARIZONA



	AMC Number	Claim Name	County	Township	Range	Section	Subdivision	Multiple Sections
1383	AMC412158	FM 156	Graham	8S	19E	1	SW SE	**
	AMC412158	FM 156	Graham	8S	19E	12	NE NW	**
1384	AMC412159	FM 157	Graham	8S	19E	1	SE	**
	AMC412159	FM 157	Graham	8S	19E	12	NE	**
1385	AMC412160	FM 158	Graham	8S	19E	12	NE NW	
1386	AMC412161	FM 159	Graham	8S	19E	12	NE	
1387	AMC412162	FM 160	Graham	8S	19E	12	NE NW	
1388	AMC412163	FM 161	Graham	8S	19E	12	NE	
1389	AMC412164	FM 162	Graham	8S	19E	12	NE NW	
1390	AMC412165	FM 163	Graham	8S	19E	12	NE	
1391	AMC412166	FM 164	Graham	8S	19E	12	NE NW SW SE	
1392	AMC412167	FM 165	Graham	8S	19E	12	SW SE	
1393	AMC412168	FM 166	Graham	8S	19E	12	SW SE	
1394	AMC412169	FM 167	Graham	7S	20E	31	SW	***
	AMC412169	FM 167	Graham	8S	19E	1	NE	***
	AMC412169	FM 167	Graham	8S	20E	6	NW	***
1395	AMC412170	FM 168	Graham	8S	19E	1	NE	**
	AMC412170	FM 168	Graham	8S	20E	6	NW	**
1396	AMC412171	FM 169	Graham	8S	19E	1	NE SE	**
	AMC412171	FM 169	Graham	8S	20E	6	NW SW	**
1367	AMC412172	FM 170	Graham	8S	19E	1	SE	***
	AMC412172	FM 170	Graham	8S	20E	6	SW	***
	AMC412172	FM 170	Graham	8S	20E	7	NW	***
1398	AMC412173	FM 171	Graham	8S	19E	1	SE	***
	AMC412173	FM 171	Graham	8S	19E	12	NE	***
	AMC412173	FM 171	Graham	8S	20E	7	NW	***

1,398 claims x \$140 = \$195,720.00
Check Number : 21787

RECEIVED
BLM AZ STATE OFFICE
2012 JUL 30 P 12:16
PHOENIX, ARIZONA

PLEASE PRESS FIRMLY

PLEASE PRE



1006

85004

U.S. POSTAGE
PAID
ANCHORAGE, AK
99501
JUL 25, 12
AMOUNT

\$5.90

00077404-02

PRIORITY MAIL
UNITED STATES POSTAL SERVICE

RECEIVED
BLM AZ STATE OFFICE
Rate Mailing Envelope
usps.com

United States Postal Service 017 JUL 10 12:13
DELIVERY CONFIRMATION™ PHOENIX, AZ



0310 3470 0001 3101 4974

INTERN
Custom
Intern
or ask.

From/Expéditeur: Millrock Exploration Corp
PO Box 200867
Anchorage, AK 99520

To/Destinataire: AZ BLM
One North central Ave.
Suite 800
Phoenix, AZ 85007-4424

Country of Destination/Pays de destination:

**TRY FLAT RATE
PRIORITY MAIL PRE-PAID!**

- Built-in Tracking
- Postage rate locked forever
- No shipping label required
- Free Package Pickup

uspsstore.stamps.com/prepaid



Please Recycle

This packaging is the property of the U.S. Postal Service® and is provided solely for use in sending Priority Mail® shipments. Misuse may be a violation of federal law. This packaging is not for resale. EP14F-P-PP © U.S. Postal Service; June 2012; All rights reserved.

EP14F-P-PP June 2012 © U.S. Postal Service

Schedule package pickup right from your home



United States Department of the Interior
 Bureau of Land Management
 LANDS/RECREATION & PLANNING
 ONE N CENTRAL AVE
 PHOENIX, AZ 85004 -2203
 Phone: 602-417-9200

Receipt

No:

2619598

Transaction #: 2699910	
Date of Transaction: 07/31/2012	
CUSTOMER:	
MILLROCK EXPLORATION CORP PO BOX 200867 ANCHORAGE, AK 99520-0867 US	

LINE #	QTY	DESCRIPTION	REMARKS	UNIT PRICE	TOTAL
1	1.00	LOCATABLE MINERALS / MINING CLAIMS-NOT NEW-UNADJUD, ONE AUTH NO. ONLY / MINING CLAIM MONEY RECEIVED CASES: AMC391277/\$195720.00	MAINT 2013/1398	- n/a -	195720.00
TOTAL:					\$195,720.00

PAYMENT INFORMATION					
1	AMOUNT:	195720.00	POSTMARKED:	07/25/2012	
	TYPE:	CHECK	RECEIVED:	07/31/2012	
	CHECK NO:	21787			
	NAME:	MILLROCK EXPLORATION CORP PO BOX 200867 ANCHORAGE AK 99520-0867 US			

REMARKS

This receipt was generated by the automated BLM Collections and Billing System and is a paper representation of a portion of the official electronic record contained therein.

After recording return to:
M. L. Gerrow
4211 East Aquarius Drive
Tucson, AZ 85718

NO. OF CLAIMS 323
AMOUNT 45220
RECEIPT NO. 2410972
INIT. MLG

** BLM-ASO**

AMC 391277
392937
395613
399225
402097
402778
402807
404247
404582
407112
409663

Bureau of Land Management
Department of the Interior
1 North Central Avenue
Phoenix, Arizona 85004

**NOTICE OF INTENT TO HOLD MINING CLAIMS AND PAYMENT OF BLM
MAINTENANCE FEES**

RE: Payment of Annual Claim Maintenance Fee

Dear Sir or Madam:

This will serve as notice that Millrock Alaska, LLC whose address for purposes of this filing is P. O. Box 200867, Anchorage, Alaska 99520, intends to hold the mining claims and/or mill sites described on Exhibit A attached hereto for the assessment year ending at 12 o'clock, noon, on September 1, 2012 by payment of the annual maintenance fee of \$140 per claim or site. Payment of such amount is made herewith for such assessment year for each of the claims and sites, the name, and BLM serial number with the book and page or index number of recording of the location notice being in the official records of Pinal and Graham Counties, Arizona, of which is set forth on Exhibit A attached hereto and by this reference incorporated herein.


By: Mahlon L. Gerrow
Mahlon L. Gerrow, Independent Landman
Representing Millrock Alaska, LLC

State of Arizona)
) ss.
County of Pima)

The foregoing instrument was acknowledged before me on the 19th day of AUGUST, 2011, by Mahlon L. Gerrow, on behalf of Millrock Alaska, LLC.

RECEIVED
2011 AUG 22 A 10:16
PHOENIX, ARIZONA

[Signature]
Notary Public in and for the State of Arizona
My Commission Expires: 9/14/2014



Millrock Alaska LLC
P.O. Box 200867
Anchorage, Alaska 99520

EXHIBIT A

AMC392937	GAL 1	PINAL	A	LODE CLAIM	2011	04/30/2008	14 0070S 0180E 036	SW SE
	GAL 1	PINAL	A	LODE CLAIM	2011	04/30/2008	14 0080S 0180E 001	NE NW
AMC392938	GAL 2	PINAL	A	LODE CLAIM	2011	04/30/2008	14 0070S 0180E 036	SE
	GAL 2	PINAL	A	LODE CLAIM	2011	04/30/2008	14 0080S 0180E 001	NE
AMC392939	GAL 3	PINAL	A	LODE CLAIM	2011	04/30/2008	14 0080S 0180E 001	NE NW
AMC392940	GAL 4	PINAL	A	LODE CLAIM	2011	04/30/2008	14 0080S 0180E 001	NE
AMC392941	GAL 5	PINAL	A	LODE CLAIM	2011	04/30/2008	14 0080S 0180E 001	NE NW
AMC392942	GAL 6	PINAL	A	LODE CLAIM	2011	04/30/2008	14 0080S 0180E 001	NE
AMC392943	GAL 7	PINAL	A	LODE CLAIM	2011	04/30/2008	14 0080S 0180E 001	NE NW
AMC392944	GAL 8	PINAL	A	LODE CLAIM	2011	04/30/2008	14 0080S 0180E 001	NE
AMC392945	GAL 9	PINAL	A	LODE CLAIM	2011	04/30/2008	14 0080S 0180E 001	NE NW SW SE
AMC392946	GAL 10	PINAL	A	LODE CLAIM	2011	04/30/2008	14 0080S 0180E 001	NE SE
AMC392947	GAL 11	PINAL	A	LODE CLAIM	2011	04/30/2008	14 0080S 0180E 001	SW SE
AMC392948	GAL 12	PINAL	A	LODE CLAIM	2011	04/30/2008	14 0080S 0180E 001	SE
AMC392949	GAL 13	PINAL	A	LODE CLAIM	2011	04/29/2008	14 0080S 0180E 001	SW SE
AMC392950	GAL 14	PINAL	A	LODE CLAIM	2011	04/29/2008	14 0080S 0180E 001	SE

<u>Serial No</u>	<u>Claim Name/Number</u>	<u>County</u>	<u>D</u>	<u>Claim Type</u>	<u>Last</u> <u>A Yr</u>	<u>Mc Loc Dt</u>	<u>Mr Twn Rng Sec</u>	<u>Subdiv</u>
AMC392951	GAL 15	PINAL	A	LODE CLAIM	2011	04/29/2008	14 0080S 0180E 001	SW SE
AMC392952	GAL 16	PINAL	A	LODE CLAIM	2011	04/29/2008	14 0080S 0180E 001	SE
AMC392953	GAL 17	PINAL	A	LODE CLAIM	2011	04/29/2008	14 0080S 0180E 001	SW SE
AMC392954	GAL 18	PINAL	A	LODE CLAIM	2011	04/29/2008	14 0080S 0180E 001	SE
AMC392955	GAL 19	PINAL	A	LODE CLAIM	2011	04/29/2008	14 0080S 0180E 012	NE NW
AMC392956	GAL 20	PINAL	A	LODE CLAIM	2011	04/29/2008	14 0080S 0180E 012	NE
AMC392957	GAL 21	PINAL	A	LODE CLAIM	2011	04/30/2008	14 0080S 0180E 012	NE NW
AMC392958	GAL 22	PINAL	A	LODE CLAIM	2011	04/30/2008	14 0080S 0180E 012	NE

RECEIVED
2011 AUG 22 10 18 AM
ALASKA STATE DEPARTMENT OF REVENUE

Millrock Alaska LLC
P.O. Box 200867
Anchorage, Alaska 99520

EXHIBIT A

<u>Serial No</u>	<u>Claim Name/Number</u>	<u>County</u>	<u>D</u>	<u>Claim Type</u>	<u>Last A Yr</u>	<u>Mc Loc Dt</u>	<u>Mr Twn Rng Sec</u>	<u>Subdiv</u>
23 AMC391277	GAL 23	GRAHAM	A	LODE CLAIM	2011	02/21/2008	14 0070S 0190E 031	SW
24 AMC391278	GAL 24	GRAHAM	A	LODE CLAIM	2011	02/21/2008	14 0070S 0190E 031	SW SE
AMC391279	GAL 25	GRAHAM	A	LODE CLAIM	2011	02/21/2008	14 0070S 0190E 031	SW
AMC391280	GAL 26	GRAHAM	A	LODE CLAIM	2011	02/21/2008	14 0070S 0190E 031	SW SE
AMC391281	GAL 27	GRAHAM	A	LODE CLAIM	2011	02/21/2008	14 0070S 0190E 031	SW
	GAL 27	GRAHAM	A	LODE CLAIM	2011	02/21/2008	14 0080S 0190E 006	NW
AMC391282	GAL 28	GRAHAM	A	LODE CLAIM	2011	02/21/2008	14 0070S 0190E 031	SW SE
	GAL 28	GRAHAM	A	LODE CLAIM	2011	02/21/2008	14 0080S 0190E 006	NE NW
AMC391283	GAL 29	GRAHAM	A	LODE CLAIM	2011	02/21/2008	14 0080S 0190E 006	NW
AMC391284	GAL 30	GRAHAM	A	LODE CLAIM	2011	02/21/2008	14 0080S 0190E 006	NE NW
AMC391285	GAL 31	GRAHAM	A	LODE CLAIM	2011	02/21/2008	14 0080S 0190E 006	NW
AMC391286	GAL 32	GRAHAM	A	LODE CLAIM	2011	02/21/2008	14 0080S 0190E 006	NE NW
AMC391287	GAL 33	GRAHAM	A	LODE CLAIM	2011	02/21/2008	14 0080S 0190E 006	NW
AMC391288	GAL 34	GRAHAM	A	LODE CLAIM	2011	02/21/2008	14 0080S 0190E 006	NE NW
AMC391289	GAL 35	GRAHAM	A	LODE CLAIM	2011	02/21/2008	14 0080S 0190E 006	NW
AMC391290	GAL 36	GRAHAM	A	LODE CLAIM	2011	02/21/2008	14 0080S 0190E 006	NE NW
AMC391291	GAL 37	GRAHAM	A	LODE CLAIM	2011	02/21/2008	14 0080S 0190E 006	NW SW
AMC391292	GAL 38	GRAHAM	A	LODE CLAIM	2011	02/21/2008	14 0080S 0190E 006	NE NW SW SE
AMC391293	GAL 39	GRAHAM	A	LODE CLAIM	2011	02/21/2008	14 0080S 0190E 006	SW
AMC391294	GAL 40	GRAHAM	A	LODE CLAIM	2011	02/21/2008	14 0080S 0190E 006	SW SE
41 AMC391295	GAL 41	GRAHAM	A	LODE CLAIM	2011	02/21/2008	14 0080S 0190E 006	SW

2011 AUG 22 A 10:19

RECEIVED
ALASKA STATE OFFICE

Millrock Alaska LLC
P.O. Box 200867
Anchorage, Alaska 99520

EXHIBIT A

<u>Serial No</u>	<u>Claim Name/Number</u>	<u>County</u>	<u>D</u>	<u>Claim Type</u>	<u>Last</u> <u>A Yr</u>	<u>Mc Loc Dt</u>	<u>Mr Twn Rng Sec</u>	<u>Subdiv</u>
AMC391296	GAL 42	GRAHAM	A	LODE CLAIM	2011	02/21/2008	14 0080S 0190E 006	SW SE
AMC391297	GAL 43	GRAHAM	A	LODE CLAIM	2011	02/21/2008	14 0080S 0190E 006	SW
AMC391298	GAL 44	GRAHAM	A	LODE CLAIM	2011	02/21/2008	14 0080S 0190E 006	SW SE
AMC391299	GAL 45	GRAHAM	A	LODE CLAIM	2011	02/21/2008	14 0080S 0190E 006	SW
AMC391300	GAL 46	GRAHAM	A	LODE CLAIM	2011	02/21/2008	14 0080S 0190E 006	SW SE
AMC391301	GAL 47	GRAHAM	A	LODE CLAIM	2011	02/21/2008	14 0080S 0190E 007	NW
AMC391302	GAL 48	GRAHAM	A	LODE CLAIM	2011	02/21/2008	14 0080S 0190E 007	NE NW
AMC391303	GAL 49	GRAHAM	A	LODE CLAIM	2011	02/21/2008	14 0080S 0190E 007	NW
AMC391304	GAL 50	GRAHAM	A	LODE CLAIM	2011	02/21/2008	14 0080S 0190E 007	NE NW
AMC391305	GAL 51	GRAHAM	A	LODE CLAIM	2011	02/21/2008	14 0080S 0190E 007	NW
AMC391306	GAL 52	GRAHAM	A	LODE CLAIM	2011	02/21/2008	14 0080S 0190E 007	NE NW
AMC391307	GAL 53	GRAHAM	A	LODE CLAIM	2011	02/21/2008	14 0080S 0190E 007	NW
AMC391308	GAL 54	GRAHAM	A	LODE CLAIM	2011	02/21/2008	14 0080S 0190E 007	NE NW
AMC391309	GAL 55	GRAHAM	A	LODE CLAIM	2011	02/21/2008	14 0080S 0190E 007	NW SW
AMC391310	GAL 56	GRAHAM	A	LODE CLAIM	2011	02/21/2008	14 0080S 0190E 007	NE NW SW SE
AMC391311	GAL 57	GRAHAM	A	LODE CLAIM	2011	02/21/2008	14 0080S 0190E 007	SW
AMC391312	GAL 58	GRAHAM	A	LODE CLAIM	2011	02/21/2008	14 0080S 0190E 007	SW SE
AMC391313	GAL 59	GRAHAM	A	LODE CLAIM	2011	02/21/2008	14 0080S 0190E 007	SW
AMC391314	GAL 60	GRAHAM	A	LODE CLAIM	2011	02/21/2008	14 0080S 0190E 007	SW SE
AMC391315	GAL 61	GRAHAM	A	LODE CLAIM	2011	02/21/2008	14 0070S 0190E 031	SE
	GAL 61	GRAHAM	A	LODE CLAIM	2011	02/21/2008	14 0070S 0190E 032	SW
AMC391316	GAL 62	GRAHAM	A	LODE CLAIM	2011	02/21/2008	14 0070S 0190E 031	SE
	GAL 62	GRAHAM	A	LODE CLAIM	2011	02/21/2008	14 0070S 0190E 032	SW
63 AMC391317	GAL 63	GRAHAM	A	LODE CLAIM	2011	02/21/2008	14 0070S 0190E 031	SE
	GAL 63	GRAHAM	A	LODE CLAIM	2011	02/21/2008	14 0070S 0190E 032	SW
	GAL 63	GRAHAM	A	LODE CLAIM	2011	02/21/2008	14 0080S 0190E 006	NE

52

Millrock Alaska LLC
P.O. Box 200867
Anchorage, Alaska 99520

EXHIBIT A

<u>Serial No</u>	<u>Claim Name/Number</u>	<u>County</u>	<u>D</u>	<u>Claim Type</u>	<u>Last</u> <u>A Yr</u>	<u>Mc Loc Dt</u>	<u>Mr</u>	<u>Twn</u>	<u>Rng</u>	<u>Sec</u>	<u>Subdiv</u>
AMC391318	GAL 64	GRAHAM	A	LODE CLAIM	2011	02/21/2008	14	0080S	0190E	006	NE
AMC391319	GAL 65	GRAHAM	A	LODE CLAIM	2011	02/21/2008	14	0080S	0190E	006	NE
AMC391320	GAL 66	GRAHAM	A	LODE CLAIM	2011	02/21/2008	14	0080S	0190E	006	NE
AMC391321	GAL 67	GRAHAM	A	LODE CLAIM	2011	02/21/2008	14	0080S	0190E	006	NE
AMC391322	GAL 68	GRAHAM	A	LODE CLAIM	2011	02/21/2008	14	0080S	0190E	006	NE SE
AMC391323	GAL 69	GRAHAM	A	LODE CLAIM	2011	02/21/2008	14	0080S	0190E	006	SE
AMC391324	GAL 70	GRAHAM	A	LODE CLAIM	2011	02/21/2008	14	0080S	0190E	006	SE
AMC391325	GAL 71	GRAHAM	A	LODE CLAIM	2011	02/21/2008	14	0080S	0190E	006	SE
AMC391326	GAL 72	GRAHAM	A	LODE CLAIM	2011	02/21/2008	14	0080S	0190E	006	SE
AMC391327	GAL 73	GRAHAM	A	LODE CLAIM	2011	02/21/2008	14	0080S	0190E	007	NE
AMC391328	GAL 74	GRAHAM	A	LODE CLAIM	2011	02/21/2008	14	0080S	0190E	007	NE
AMC391329	GAL 75	GRAHAM	A	LODE CLAIM	2011	02/21/2008	14	0080S	0190E	007	NE
AMC391330	GAL 76	GRAHAM	A	LODE CLAIM	2011	02/21/2008	14	0080S	0190E	007	NE
AMC391331	GAL 77	GRAHAM	A	LODE CLAIM	2011	02/21/2008	14	0080S	0190E	007	NE SE
AMC391332	GAL 78	GRAHAM	A	LODE CLAIM	2011	02/21/2008	14	0080S	0190E	007	SE
AMC391333	GAL 79	GRAHAM	A	LODE CLAIM	2011	02/21/2008	14	0080S	0190E	007	SE
AMC391334	GAL 80	GRAHAM	A	LODE CLAIM	2011	02/21/2008	14	0070S	0190E	032	SW
	GAL 80	GRAHAM	A	LODE CLAIM	2011	02/21/2008	14	0080S	0190E	005	NW
	GAL 80	GRAHAM	A	LODE CLAIM	2011	02/21/2008	14	0080S	0190E	006	NE
AMC391335	GAL 81	GRAHAM	A	LODE CLAIM	2011	02/21/2008	14	0070S	0190E	032	SW SE
	GAL 81	GRAHAM	A	LODE CLAIM	2011	02/21/2008	14	0080S	0190E	005	NW
AMC391336	GAL 82	GRAHAM	A	LODE CLAIM	2011	02/21/2008	14	0080S	0190E	005	NW
	GAL 82	GRAHAM	A	LODE CLAIM	2011	02/21/2008	14	0080S	0190E	006	NE
AMC391337	GAL 83	GRAHAM	A	LODE CLAIM	2011	02/21/2008	14	0080S	0190E	005	NW
AMC391338	GAL 84	GRAHAM	A	LODE CLAIM	2011	02/21/2008	14	0080S	0190E	005	NW
	GAL 84	GRAHAM	A	LODE CLAIM	2011	02/21/2008	14	0080S	0190E	006	NE

84

RECEIVED
MILLROCK ALASKA LLC
ANCHORAGE, ALASKA
02/21/2008

Millrock Alaska LLC
P.O. Box 200867
Anchorage, Alaska 99520

EXHIBIT A

<u>Serial No</u>	<u>Claim Name/Number</u>	<u>County</u>	<u>D</u>	<u>Claim Type</u>	<u>Last A Yr</u>	<u>Mc Loc Dt</u>	<u>Mr</u>	<u>Twn</u>	<u>Rng</u>	<u>Sec</u>	<u>Subdiv</u>
AMC391339	GAL 85	GRAHAM	A	LODE CLAIM	2011	02/21/2008	14	0080S	0190E	005	NW
AMC391340	GAL 86	GRAHAM	A	LODE CLAIM	2011	02/21/2008	14	0080S	0190E	005	NW
	GAL 86	GRAHAM	A	LODE CLAIM	2011	02/21/2008	14	0080S	0190E	006	NE
AMC391341	GAL 87	GRAHAM	A	LODE CLAIM	2011	02/21/2008	14	0080S	0190E	005	NW
AMC391342	GAL 88	GRAHAM	A	LODE CLAIM	2011	02/21/2008	14	0080S	0190E	005	NW
	GAL 88	GRAHAM	A	LODE CLAIM	2011	02/21/2008	14	0080S	0190E	006	NE
AMC391343	GAL 89	GRAHAM	A	LODE CLAIM	2011	02/21/2008	14	0080S	0190E	005	NW
AMC391344	GAL 90	GRAHAM	A	LODE CLAIM	2011	02/21/2008	14	0080S	0190E	005	NW SW
	GAL 90	GRAHAM	A	LODE CLAIM	2011	02/21/2008	14	0080S	0190E	006	NE SE
AMC391345	GAL 91	GRAHAM	A	LODE CLAIM	2011	02/21/2008	14	0080S	0190E	005	NW SW
AMC391346	GAL 92	GRAHAM	A	LODE CLAIM	2011	02/21/2008	14	0080S	0190E	005	SW
	GAL 92	GRAHAM	A	LODE CLAIM	2011	02/21/2008	14	0080S	0190E	006	SE
AMC391347	GAL 93	GRAHAM	A	LODE CLAIM	2011	02/21/2008	14	0080S	0190E	005	SW
AMC391348	GAL 94	GRAHAM	A	LODE CLAIM	2011	02/21/2008	14	0080S	0190E	005	SW
	GAL 94	GRAHAM	A	LODE CLAIM	2011	02/21/2008	14	0080S	0190E	006	SE
AMC391349	GAL 95	GRAHAM	A	LODE CLAIM	2011	02/21/2008	14	0080S	0190E	005	SW
AMC391350	GAL 96	GRAHAM	A	LODE CLAIM	2011	02/21/2008	14	0080S	0190E	005	SW
	GAL 96	GRAHAM	A	LODE CLAIM	2011	02/21/2008	14	0080S	0190E	006	SE
AMC391351	GAL 97	GRAHAM	A	LODE CLAIM	2011	02/21/2008	14	0080S	0190E	005	SW
AMC391352	GAL 98	GRAHAM	A	LODE CLAIM	2011	02/21/2008	14	0080S	0190E	005	SW
	GAL 98	GRAHAM	A	LODE CLAIM	2011	02/21/2008	14	0080S	0190E	006	SE
AMC391353	GAL 99	GRAHAM	A	LODE CLAIM	2011	02/21/2008	14	0080S	0190E	005	SW
AMC391354	GAL 100	GRAHAM	A	LODE CLAIM	2011	02/21/2008	14	0080S	0190E	007	NE
	GAL 100	GRAHAM	A	LODE CLAIM	2011	02/21/2008	14	0080S	0190E	008	NW
AMC391355	GAL 101	GRAHAM	A	LODE CLAIM	2011	02/21/2008	14	0080S	0190E	008	NW
AMC391356	GAL 102	GRAHAM	A	LODE CLAIM	2011	02/21/2008	14	0080S	0190E	007	NE

RECEIVED
MAY 22 2011
PHOENIX, ARIZONA

LC

Millrock Alaska LLC
P.O. Box 200867
Anchorage, Alaska 99520

EXHIBIT A

<u>Serial No</u>	<u>Claim Name/Number</u>	<u>County</u>	<u>D</u>	<u>Claim Type</u>	<u>Last</u> <u>A Yr</u>	<u>Mc Loc Dt</u>	<u>Mr</u>	<u>Twn</u>	<u>Rng</u>	<u>Sec</u>	<u>Subdiv</u>
	GAL 102	GRAHAM	A	LODE CLAIM	2011	02/21/2008	14	0080S	0190E	008	NW
AMC391357	GAL 103	GRAHAM	A	LODE CLAIM	2011	02/21/2008	14	0080S	0190E	008	NW
AMC391358	GAL 104	GRAHAM	A	LODE CLAIM	2011	02/21/2008	14	0080S	0190E	007	NE
	GAL 104	GRAHAM	A	LODE CLAIM	2011	02/21/2008	14	0080S	0190E	008	NW
AMC391359	GAL 105	GRAHAM	A	LODE CLAIM	2011	02/21/2008	14	0080S	0190E	008	NW
AMC391360	GAL 106	GRAHAM	A	LODE CLAIM	2011	02/21/2008	14	0080S	0190E	007	NE
	GAL 106	GRAHAM	A	LODE CLAIM	2011	02/21/2008	14	0080S	0190E	008	NW
AMC391361	GAL 107	GRAHAM	A	LODE CLAIM	2011	02/21/2008	14	0080S	0190E	008	NW
AMC391362	GAL 108	GRAHAM	A	LODE CLAIM	2011	02/21/2008	14	0080S	0190E	007	NE SE
	GAL 108	GRAHAM	A	LODE CLAIM	2011	02/21/2008	14	0080S	0190E	008	NW SW
AMC391363	GAL 109	GRAHAM	A	LODE CLAIM	2011	02/21/2008	14	0080S	0190E	008	NW SW
AMC391364	GAL 110	GRAHAM	A	LODE CLAIM	2011	02/21/2008	14	0080S	0190E	007	SE
	GAL 110	GRAHAM	A	LODE CLAIM	2011	02/21/2008	14	0080S	0190E	008	SW
AMC391365	GAL 111	GRAHAM	A	LODE CLAIM	2011	02/21/2008	14	0080S	0190E	008	SW
AMC391366	GAL 112	GRAHAM	A	LODE CLAIM	2011	02/21/2008	14	0080S	0190E	007	SE
	GAL 112	GRAHAM	A	LODE CLAIM	2011	02/21/2008	14	0080S	0190E	008	SW
AMC391367	GAL 113	GRAHAM	A	LODE CLAIM	2011	02/21/2008	14	0080S	0190E	008	SW
AMC391368	GAL 114	GRAHAM	A	LODE CLAIM	2011	02/21/2008	14	0070S	0190E	032	SE
	GAL 114	GRAHAM	A	LODE CLAIM	2011	02/21/2008	14	0080S	0190E	005	NE NW
AMC391369	GAL 115	GRAHAM	A	LODE CLAIM	2011	02/21/2008	14	0070S	0190E	032	SE
	GAL 115	GRAHAM	A	LODE CLAIM	2011	02/21/2008	14	0070S	0190E	033	SW
	GAL 115	GRAHAM	A	LODE CLAIM	2011	02/21/2008	14	0080S	0190E	004	NW
	GAL 115	GRAHAM	A	LODE CLAIM	2011	02/21/2008	14	0080S	0190E	005	NE
AMC391370	GAL 116	GRAHAM	A	LODE CLAIM	2011	02/21/2008	14	0080S	0190E	005	NE NW
AMC391371	GAL 117	GRAHAM	A	LODE CLAIM	2011	02/21/2008	14	0080S	0190E	004	NW
	GAL 117	GRAHAM	A	LODE CLAIM	2011	02/21/2008	14	0080S	0190E	005	NE

2011-02-21/2008
2011-02-21/2008
2011-02-21/2008
9 p.m. ✓

15

SC

Millrock Alaska LLC
P.O. Box 200867
Anchorage, Alaska 99520

EXHIBIT A

<u>Serial No</u>	<u>Claim Name/Number</u>	<u>County</u>	<u>D</u>	<u>Claim Type</u>	<u>Last</u> <u>A Yr</u>	<u>Mc Loc Dt</u>	<u>Mr Twn</u>	<u>Rng Sec</u>	<u>Subdiv</u>
AMC391372	GAL 118	GRAHAM	A	LODE CLAIM	2011	02/21/2008	14 0080S	0190E 005	NE NW
AMC391373	GAL 119	GRAHAM	A	LODE CLAIM	2011	02/21/2008	14 0080S	0190E 004	NW
	GAL 119	GRAHAM	A	LODE CLAIM	2011	02/21/2008	14 0080S	0190E 005	NE
AMC391374	GAL 126	GRAHAM	A	LODE CLAIM	2011	02/21/2008	14 0080S	0190E 005	SW SE
AMC391375	GAL 120	GRAHAM	A	LODE CLAIM	2011	02/21/2008	14 0080S	0190E 005	NE NW
AMC391376	GAL 121	GRAHAM	A	LODE CLAIM	2011	02/21/2008	14 0080S	0190E 004	NW
	GAL 121	GRAHAM	A	LODE CLAIM	2011	02/21/2008	14 0080S	0190E 005	NE
AMC391377	GAL 122	GRAHAM	A	LODE CLAIM	2011	02/21/2008	14 0080S	0190E 005	NE NW
AMC391378	GAL 123	GRAHAM	A	LODE CLAIM	2011	02/21/2008	14 0080S	0190E 004	NW
	GAL 123	GRAHAM	A	LODE CLAIM	2011	02/21/2008	14 0080S	0190E 005	NE
AMC391379	GAL 124	GRAHAM	A	LODE CLAIM	2011	02/21/2008	14 0080S	0190E 005	NE NW SW SE
AMC391380	GAL 125	GRAHAM	A	LODE CLAIM	2011	02/21/2008	14 0080S	0190E 004	NW SW
	GAL 125	GRAHAM	A	LODE CLAIM	2011	02/21/2008	14 0080S	0190E 005	NE SE
AMC391381	GAL 127	GRAHAM	A	LODE CLAIM	2011	02/21/2008	14 0080S	0190E 004	SW
	GAL 127	GRAHAM	A	LODE CLAIM	2011	02/21/2008	14 0080S	0190E 005	SE
AMC391382	GAL 128	GRAHAM	A	LODE CLAIM	2011	02/21/2008	14 0080S	0190E 005	SW SE
AMC391383	GAL 129	GRAHAM	A	LODE CLAIM	2011	02/21/2008	14 0080S	0190E 004	SW
	GAL 129	GRAHAM	A	LODE CLAIM	2011	02/21/2008	14 0080S	0190E 005	SE
AMC391384	GAL 130	GRAHAM	A	LODE CLAIM	2011	02/21/2008	14 0080S	0190E 005	SW SE
AMC391385	GAL 131	GRAHAM	A	LODE CLAIM	2011	02/21/2008	14 0080S	0190E 004	SW
	GAL 131	GRAHAM	A	LODE CLAIM	2011	02/21/2008	14 0080S	0190E 005	SE
AMC391386	GAL 132	GRAHAM	A	LODE CLAIM	2011	02/21/2008	14 0080S	0190E 005	SW SE
AMC391387	GAL 133	GRAHAM	A	LODE CLAIM	2011	02/21/2008	14 0080S	0190E 004	SW
	GAL 133	GRAHAM	A	LODE CLAIM	2011	02/21/2008	14 0080S	0190E 005	SE
AMC391388	GAL 134	GRAHAM	A	LODE CLAIM	2011	02/21/2008	14 0080S	0190E 008	NE NW
AMC391389	GAL 135	GRAHAM	A	LODE CLAIM	2011	02/21/2008	14 0080S	0190E 008	NE NW

RECEIVED
STATE OFFICE
MAY 22 10:16 AM '11
TULSA, ARIZONA

Millrock Alaska LLC
P.O. Box 200867
Anchorage, Alaska 99520

EXHIBIT A

<u>Serial No</u>	<u>Claim Name/Number</u>	<u>County</u>	<u>D</u>	<u>Claim Type</u>	<u>Last A Yr</u>	<u>Mc Loc Dt</u>	<u>Mr Twn Rng Sec</u>	<u>Subdiv</u>
AMC391390	GAL 136	GRAHAM	A	LODE CLAIM	2011	02/21/2008	14 0080S 0190E 008	NE NW
AMC391391	GAL 137	GRAHAM	A	LODE CLAIM	2011	02/21/2008	14 0080S 0190E 008	NE NW
AMC399225	GAL 138	GRAHAM	A	LODE CLAIM	2011	11/24/2009	14 0080S 0190E 008	NE NW SW SE
AMC399226	GAL 139	GRAHAM	A	LODE CLAIM	2011	11/24/2009	14 0080S 0190E 008	SW SE
AMC399227	GAL 140	GRAHAM	A	LODE CLAIM	2011	11/24/2009	14 0080S 0190E 008	SW SE
AMC399228	GAL 141	GRAHAM	A	LODE CLAIM	2011	11/24/2009	14 0080S 0190E 008	SW SE
AMC399229	GAL 142	GRAHAM	A	LODE CLAIM	2011	11/24/2009	14 0080S 0190E 008	SW SE
	GAL 142	GRAHAM	A	LODE CLAIM	2011	11/24/2009	14 0080S 0190E 017	NE NW
AMC399230	GAL 143	GRAHAM	A	LODE CLAIM	2011	11/24/2009	14 0080S 0190E 017	NE NW
AMC399231	GAL 144	GRAHAM	A	LODE CLAIM	2011	11/24/2009	14 0080S 0190E 004	SW
AMC399232	GAL 145	GRAHAM	A	LODE CLAIM	2011	11/24/2009	14 0080S 0190E 008	NE
	GAL 145	GRAHAM	A	LODE CLAIM	2011	11/24/2009	14 0080S 0190E 009	NW
AMC399233	GAL 146	GRAHAM	A	LODE CLAIM	2011	11/24/2009	14 0080S 0190E 009	NW
AMC399234	GAL 147	GRAHAM	A	LODE CLAIM	2011	11/24/2009	14 0080S 0190E 008	NE
	GAL 147	GRAHAM	A	LODE CLAIM	2011	11/24/2009	14 0080S 0190E 009	NW

RECEIVED
ELM AZ STATE COURT
2011 AUG 22 A 10:19
PHOENIX, ARIZONA

Millrock Alaska LLC
P.O. Box 200867
Anchorage, Alaska 99520

EXHIBIT A

<u>Serial No</u>	<u>Claim Name/Number</u>	<u>County</u>	<u>D</u>	<u>Claim Type</u>	<u>Last</u> <u>A Yr</u>	<u>Mc Loc Dt</u>	<u>Mr</u>	<u>Twn</u>	<u>Rng</u>	<u>Sec</u>	<u>Subdiv</u>
AMC399235	GAL 148	GRAHAM	A	LODE CLAIM	2011	11/24/2009	14	0080S	0190E	009	NW
AMC399236	GAL 149	GRAHAM	A	LODE CLAIM	2011	11/24/2009	14	0080S	0190E	008	NE
	GAL 149	GRAHAM	A	LODE CLAIM	2011	11/24/2009	14	0080S	0190E	009	NW
AMC399237	GAL 150	GRAHAM	A	LODE CLAIM	2011	11/24/2009	14	0080S	0190E	009	NW
AMC399238	GAL 151	GRAHAM	A	LODE CLAIM	2011	11/24/2009	14	0080S	0190E	008	NE
	GAL 151	GRAHAM	A	LODE CLAIM	2011	11/24/2009	14	0080S	0190E	009	NW
AMC399239	GAL 152	GRAHAM	A	LODE CLAIM	2011	11/24/2009	14	0080S	0190E	009	NW
AMC399240	GAL 153	GRAHAM	A	LODE CLAIM	2011	11/24/2009	14	0080S	0190E	008	NE SE
	GAL 153	GRAHAM	A	LODE CLAIM	2011	11/24/2009	14	0080S	0190E	009	NW SW
AMC399241	GAL 154	GRAHAM	A	LODE CLAIM	2011	11/24/2009	14	0080S	0190E	009	NW SW
AMC399242	GAL 155	GRAHAM	A	LODE CLAIM	2011	11/24/2009	14	0080S	0190E	008	SE
	GAL 155	GRAHAM	A	LODE CLAIM	2011	11/24/2009	14	0080S	0190E	009	SW
AMC399243	GAL 156	GRAHAM	A	LODE CLAIM	2011	11/24/2009	14	0080S	0190E	009	SW
AMC399244	GAL 157	GRAHAM	A	LODE CLAIM	2011	11/24/2009	14	0080S	0190E	008	SE
	GAL 157	GRAHAM	A	LODE CLAIM	2011	11/24/2009	14	0080S	0190E	009	SW
AMC399245	GAL 158	GRAHAM	A	LODE CLAIM	2011	11/24/2009	14	0080S	0190E	009	SW
AMC399246	GAL 159	GRAHAM	A	LODE CLAIM	2011	11/24/2009	14	0080S	0190E	008	SE
	GAL 159	GRAHAM	A	LODE CLAIM	2011	11/24/2009	14	0080S	0190E	009	SW
AMC399247	GAL 160	GRAHAM	A	LODE CLAIM	2011	11/24/2009	14	0080S	0190E	009	SW
AMC399248	GAL 161	GRAHAM	A	LODE CLAIM	2011	11/24/2009	14	0080S	0190E	008	SE
	GAL 161	GRAHAM	A	LODE CLAIM	2011	11/24/2009	14	0080S	0190E	009	SW
	GAL 161	GRAHAM	A	LODE CLAIM	2011	11/24/2009	14	0080S	0190E	016	NW
	GAL 161	GRAHAM	A	LODE CLAIM	2011	11/24/2009	14	0080S	0190E	017	NE
AMC399249	GAL 162	GRAHAM	A	LODE CLAIM	2011	11/24/2009	14	0080S	0190E	009	SW
	GAL 162	GRAHAM	A	LODE CLAIM	2011	11/24/2009	14	0080S	0190E	016	NW
AMC399250	GAL 163	GRAHAM	A	LODE CLAIM	2011	11/24/2009	14	0080S	0190E	016	NW

RECEIVED
MAY 10 2010
MILROCK ALASKA LLC
ANCHORAGE, ALASKA

50

Millrock Alaska LLC
P.O. Box 200867
Anchorage, Alaska 99520

EXHIBIT A

<u>Serial No</u>	<u>Claim Name/Number</u>	<u>County</u>	<u>D</u>	<u>Claim Type</u>	<u>Last A Yr</u>	<u>Mc Loc Dt</u>	<u>Mr Twn Rng Sec</u>	<u>Subdiv</u>
	GAL 163	GRAHAM	A	LODE CLAIM	2011	11/24/2009	14 0080S 0190E 017	NE
AMC399251	GAL 164	GRAHAM	A	LODE CLAIM	2011	11/24/2009	14 0080S 0190E 016	NW
AMC399252	GAL 165	PINAL	A	LODE CLAIM	2011	01/26/2010	14 0080S 0180E 012	SW SE
	GAL 165	PINAL	A	LODE CLAIM	2011	01/26/2010	14 0080S 0180E 013	NE NW
AMC399253	GAL 166	PINAL	A	LODE CLAIM	2011	01/26/2010	14 0080S 0180E 012	SE
	GAL 166	PINAL	A	LODE CLAIM	2011	01/26/2010	14 0080S 0180E 013	NE
AMC399254	GAL 167	PINAL	A	LODE CLAIM	2011	01/26/2010	14 0080S 0180E 013	NE NW
AMC399255	GAL 168	PINAL	A	LODE CLAIM	2011	01/26/2010	14 0080S 0180E 013	NE
AMC399256	GAL 169	PINAL	A	LODE CLAIM	2011	01/26/2010	14 0080S 0180E 013	NE NW
AMC399257	GAL 170	PINAL	A	LODE CLAIM	2011	01/26/2010	14 0080S 0180E 013	NE
AMC399258	GAL 171	PINAL	A	LODE CLAIM	2011	01/26/2010	14 0080S 0180E 013	NE NW
AMC399259	GAL 172	PINAL	A	LODE CLAIM	2011	01/26/2010	14 0080S 0180E 013	NE
AMC399260	GAL 173	PINAL	A	LODE CLAIM	2011	01/26/2010	14 0080S 0180E 013	NE NW
AMC399261	GAL 174	PINAL	A	LODE CLAIM	2011	01/26/2010	14 0080S 0180E 013	NE
AMC399262	GAL 175	PINAL	A	LODE CLAIM	2011	01/27/2010	14 0080S 0180E 013	NE NW SW SE
AMC399263	GAL 176	PINAL	A	LODE CLAIM	2011	01/27/2010	14 0080S 0180E 013	NE SE
AMC399264	GAL 177	PINAL	A	LODE CLAIM	2011	01/27/2010	14 0080S 0180E 013	SW SE
AMC399265	GAL 178	PINAL	A	LODE CLAIM	2011	01/27/2010	14 0080S 0180E 013	SE
AMC399266	GAL 179	GRAHAM	A	LODE CLAIM	2011	11/24/2009	14 0080S 0190E 007	SW
AMC399267	GAL 180	GRAHAM	A	LODE CLAIM	2011	11/24/2009	14 0080S 0190E 007	SW SE
AMC399268	GAL 181	GRAHAM	A	LODE CLAIM	2011	11/24/2009	14 0080S 0190E 007	SW
	GAL 181	GRAHAM	A	LODE CLAIM	2011	11/24/2009	14 0080S 0190E 018	NW
AMC399269	GAL 182	GRAHAM	A	LODE CLAIM	2011	11/24/2009	14 0080S 0190E 007	SW SE
	GAL 182	GRAHAM	A	LODE CLAIM	2011	11/24/2009	14 0080S 0190E 018	NE NW
AMC399270	GAL 183	GRAHAM	A	LODE CLAIM	2011	11/24/2009	14 0080S 0190E 018	NW
AMC399271	GAL 184	GRAHAM	A	LODE CLAIM	2011	11/24/2009	14 0080S 0190E 018	NE NW

RECEIVED
NOV 22 2011
MILROCK ALASKA LLC
ANCHORAGE, ALASKA

Millrock Alaska LLC
P.O. Box 200867
Anchorage, Alaska 99520

EXHIBIT A

<u>Serial No</u>	<u>Claim Name/Number</u>	<u>County</u>	<u>D</u>	<u>Claim Type</u>	<u>Last A Yr</u>	<u>Mc Loc Dt</u>	<u>Mr Twn Rng Sec</u>	<u>Subdiv</u>
AMC399272	GAL 185	GRAHAM	A	LODE CLAIM	2011	11/24/2009	14 0080S 0190E 018	NW
AMC399273	GAL 186	GRAHAM	A	LODE CLAIM	2011	11/24/2009	14 0080S 0190E 018	NE NW
AMC399274	GAL 187	GRAHAM	A	LODE CLAIM	2011	11/24/2009	14 0080S 0190E 018	NW
AMC399275	GAL 188	GRAHAM	A	LODE CLAIM	2011	11/24/2009	14 0080S 0190E 018	NE NW
AMC399276	GAL 189	GRAHAM	A	LODE CLAIM	2011	11/24/2009	14 0080S 0190E 018	NW
AMC399277	GAL 190	GRAHAM	A	LODE CLAIM	2011	11/24/2009	14 0080S 0190E 018	NE NW
AMC399278	GAL 191	GRAHAM	A	LODE CLAIM	2011	11/24/2009	14 0080S 0190E 018	NW SW
AMC399279	GAL 192	GRAHAM	A	LODE CLAIM	2011	11/24/2009	14 0080S 0190E 018	NE NW SW SE
AMC399280	GAL 193	GRAHAM	A	LODE CLAIM	2011	11/24/2009	14 0080S 0190E 018	SW
AMC399281	GAL 194	GRAHAM	A	LODE CLAIM	2011	11/24/2009	14 0080S 0190E 018	SW SE
AMC399282	GAL 195	GRAHAM	A	LODE CLAIM	2011	11/24/2009	14 0080S 0190E 007	SE
AMC399283	GAL 196	GRAHAM	A	LODE CLAIM	2011	11/24/2009	14 0080S 0190E 007	SE
	GAL 196	GRAHAM	A	LODE CLAIM	2011	11/24/2009	14 0080S 0190E 018	NE
AMC399284	GAL 197	GRAHAM	A	LODE CLAIM	2011	11/24/2009	14 0080S 0190E 018	NE
AMC399285	GAL 198	GRAHAM	A	LODE CLAIM	2011	11/24/2009	14 0080S 0190E 018	NE
AMC399286	GAL 199	GRAHAM	A	LODE CLAIM	2011	11/24/2009	14 0080S 0190E 018	NE
AMC399287	GAL 200	GRAHAM	A	LODE CLAIM	2011	11/24/2009	14 0080S 0190E 018	NE
AMC399288	GAL 201	PINAL	A	LODE CLAIM	2011	11/24/2009	14 0080S 0180E 012	NE SE
AMC399289	GAL 202	PINAL	A	LODE CLAIM	2011	11/24/2009	14 0080S 0180E 012	NE SE
AMC399290	GAL 203	GRAHAM	A	LODE CLAIM	2011	11/24/2009	14 0080S 0190E 017	NE NW
AMC399291	GAL 204	GRAHAM	A	LODE CLAIM	2011	11/24/2009	14 0080S 0190E 017	NE NW
AMC399292	GAL 205	GRAHAM	A	LODE CLAIM	2011	11/24/2009	14 0080S 0190E 017	NE NW
AMC399293	GAL 206	GRAHAM	A	LODE CLAIM	2011	11/24/2009	14 0080S 0190E 017	NE NW SW SE
AMC399294	GAL 207	GRAHAM	A	LODE CLAIM	2011	11/24/2009	14 0080S 0190E 017	SW SE
AMC399295	GAL 208	GRAHAM	A	LODE CLAIM	2011	11/24/2009	14 0080S 0190E 016	NW
	GAL 208	GRAHAM	A	LODE CLAIM	2011	11/24/2009	14 0080S 0190E 017	NE

RECEIVED
MAY 22 2011
ALASKA DEPARTMENT OF REVENUE
ANCHORAGE OFFICE

Millrock Alaska LLC
P.O. Box 200867
Anchorage, Alaska 99520

EXHIBIT A

<u>Serial No</u>	<u>Claim Name/Number</u>	<u>County</u>	<u>D</u>	<u>Claim Type</u>	<u>Last</u> <u>A Yr</u>	<u>Mc Loc Dt</u>	<u>Mr Twn</u>	<u>Rng Sec</u>	<u>Subdiv</u>
AMC399296	GAL 209	GRAHAM	A	LODE CLAIM	2011	11/24/2009	14 0080S	0190E 016	NW
	GAL 209	GRAHAM	A	LODE CLAIM	2011	11/24/2009	14 0080S	0190E 017	NE
AMC399297	GAL 210	GRAHAM	A	LODE CLAIM	2011	11/24/2009	14 0080S	0190E 016	NW
	GAL 210	GRAHAM	A	LODE CLAIM	2011	11/24/2009	14 0080S	0190E 017	NE
AMC399298	GAL 211	GRAHAM	A	LODE CLAIM	2011	11/24/2009	14 0080S	0190E 016	NW SW
	GAL 211	GRAHAM	A	LODE CLAIM	2011	11/24/2009	14 0080S	0190E 017	NE SE
AMC399299	GAL 212	GRAHAM	A	LODE CLAIM	2011	11/24/2009	14 0080S	0190E 016	SW
	GAL 212	GRAHAM	A	LODE CLAIM	2011	11/24/2009	14 0080S	0190E 017	SE
AMC402097	GAL 213	GRAHAM	A	LODE CLAIM	2011	07/24/2010	14 0080S	0190E 018	SW
AMC402098	GAL 214	GRAHAM	A	LODE CLAIM	2011	07/19/2010	14 0080S	0190E 018	SW SE
AMC402099	GAL 215	GRAHAM	A	LODE CLAIM	2011	07/24/2010	14 0080S	0190E 018	SW
AMC402100	GAL 216	GRAHAM	A	LODE CLAIM	2011	07/21/2010	14 0080S	0190E 018	SW SE
AMC402101	GAL 217	GRAHAM	A	LODE CLAIM	2011	07/21/2010	14 0080S	0190E 018	SW
	GAL 217	GRAHAM	A	LODE CLAIM	2011	07/21/2010	14 0080S	0190E 019	NW
AMC402102	GAL 218	GRAHAM	A	LODE CLAIM	2011	07/19/2010	14 0080S	0190E 018	SW SE
	GAL 218	GRAHAM	A	LODE CLAIM	2011	07/19/2010	14 0080S	0190E 019	NE NW
AMC402103	GAL 219	GRAHAM	A	LODE CLAIM	2011	07/24/2010	14 0080S	0190E 019	NW
AMC402104	GAL 220	GRAHAM	A	LODE CLAIM	2011	07/21/2010	14 0080S	0190E 019	NE NW
AMC402105	GAL 221	GRAHAM	A	LODE CLAIM	2011	07/24/2010	14 0080S	0190E 019	NW
AMC402106	GAL 222	GRAHAM	A	LODE CLAIM	2011	07/21/2010	14 0080S	0190E 019	NE NW
AMC402107	GAL 223	GRAHAM	A	LODE CLAIM	2011	07/24/2010	14 0080S	0190E 019	NW
AMC402108	GAL 224	GRAHAM	A	LODE CLAIM	2011	07/21/2010	14 0080S	0190E 019	NE NW
AMC402109	GAL 225	GRAHAM	A	LODE CLAIM	2011	07/24/2010	14 0080S	0190E 019	NW
AMC402110	GAL 226	GRAHAM	A	LODE CLAIM	2011	07/21/2010	14 0080S	0190E 019	NE
AMC402111	GAL 233	GRAHAM	A	LODE CLAIM	2011	07/21/2010	14 0080S	0190E 018	NE SE
AMC402112	GAL 235	GRAHAM	A	LODE CLAIM	2011	07/21/2010	14 0080S	0190E 018	SE

RECEIVED
MAY 22 2011
ALASKA DEPARTMENT OF REVENUE
ANCHORAGE, ALASKA

228

20

4

Millrock Alaska LLC
P.O. Box 200867
Anchorage, Alaska 99520

EXHIBIT A

<u>Serial No</u>	<u>Claim Name/Number</u>	<u>County</u>	<u>D</u>	<u>Claim Type</u>	<u>Last</u> <u>A Yr</u>	<u>Mc Loc Dt</u>	<u>Mr Twn</u>	<u>Rng Sec</u>	<u>Subdiv</u>
AMC402788	GAL 361	PINAL	A	LODE CLAIM	2011	10/01/2010	14 0080S	0180E 023	NE
	GAL 361	PINAL	A	LODE CLAIM	2011	10/01/2010	14 0080S	0180E 024	NW
AMC402789	GAL 362	PINAL	A	LODE CLAIM	2011	10/01/2010	14 0080S	0180E 024	NW
AMC402790	GAL 363	PINAL	A	LODE CLAIM	2011	10/01/2010	14 0080S	0180E 023	NE
	GAL 363	PINAL	A	LODE CLAIM	2011	10/01/2010	14 0080S	0180E 024	NW
AMC402791	GAL 364	PINAL	A	LODE CLAIM	2011	10/01/2010	14 0080S	0180E 024	NW
AMC402792	GAL 365	PINAL	A	LODE CLAIM	2011	10/01/2010	14 0080S	0180E 013	SW SE
AMC402793	GAL 366	PINAL	A	LODE CLAIM	2011	10/01/2010	14 0080S	0180E 013	SE
AMC402794	GAL 367	PINAL	A	LODE CLAIM	2011	10/01/2010	14 0080S	0180E 013	SW SE
AMC402795	GAL 368	PINAL	A	LODE CLAIM	2011	10/01/2010	14 0080S	0180E 013	SE
AMC402796	GAL 369	PINAL	A	LODE CLAIM	2011	10/01/2010	14 0080S	0180E 013	SW SE
	GAL 369	PINAL	A	LODE CLAIM	2011	10/01/2010	14 0080S	0180E 024	NE NW
AMC402797	GAL 370	PINAL	A	LODE CLAIM	2011	10/01/2010	14 0080S	0180E 013	SE
	GAL 370	PINAL	A	LODE CLAIM	2011	10/01/2010	14 0080S	0180E 024	NE
AMC402798	GAL 371	PINAL	A	LODE CLAIM	2011	10/01/2010	14 0080S	0180E 024	NE NW
AMC402799	GAL 372	PINAL	A	LODE CLAIM	2011	10/01/2010	14 0080S	0180E 024	NE
AMC402800	GAL 373	PINAL	A	LODE CLAIM	2011	10/01/2010	14 0080S	0180E 024	NE NW
AMC402801	GAL 374	PINAL	A	LODE CLAIM	2011	10/01/2010	14 0080S	0180E 024	NE
AMC402802	GAL 375	PINAL	A	LODE CLAIM	2011	10/01/2010	14 0070S	0180E 036	SW
	GAL 375	PINAL	A	LODE CLAIM	2011	10/01/2010	14 0080S	0180E 001	NW
AMC402803	GAL 376	PINAL	A	LODE CLAIM	2011	10/01/2010	14 0080S	0180E 001	NW SW
AMC402804	GAL 377	PINAL	A	LODE CLAIM	2011	10/01/2010	14 0080S	0180E 001	SW
AMC402805	GAL 378	PINAL	A	LODE CLAIM	2011	10/01/2010	14 0080S	0180E 001	SW
	GAL 378	PINAL	A	LODE CLAIM	2011	10/01/2010	14 0080S	0180E 012	NW
AMC402806	GAL 379	PINAL	A	LODE CLAIM	2011	10/01/2010	14 0080S	0180E 012	NW

RECORDED
INDEXED
APR 10 2011
ALASKA DEPARTMENT OF REVENUE

269

Millrock Alaska LLC
P.O. Box 200867
Anchorage, Alaska 99520

EXHIBIT A

<u>Serial No</u>	<u>Claim Name/Number</u>	<u>County</u>	<u>D</u>	<u>Claim Type</u>	<u>Last</u> <u>A Yr</u>	<u>Mc Loc Dt</u>	<u>Mr Twn</u>	<u>Rng Sec</u>	<u>Subdiv</u>
AMC402113	GAL 237	GRAHAM	A	LODE CLAIM	2011	07/21/2010	14 0080S	0190E 018	SE
AMC402114	GAL 239	GRAHAM	A	LODE CLAIM	2011	07/21/2010	14 0080S	0190E 018	SE
AMC402115	GAL 241	GRAHAM	A	LODE CLAIM	2011	07/19/2010	14 0080S	0190E 018	SE
	GAL 241	GRAHAM	A	LODE CLAIM	2011	07/19/2010	14 0080S	0190E 019	NE
AMC402116	GAL 243	GRAHAM	A	LODE CLAIM	2011	07/19/2010	14 0080S	0190E 019	NE
AMC402117	GAL 245	GRAHAM	A	LODE CLAIM	2011	07/19/2010	14 0080S	0190E 019	NE
AMC402118	GAL 247	GRAHAM	A	LODE CLAIM	2011	07/19/2010	14 0080S	0190E 019	NE
AMC402119	GAL 249	GRAHAM	A	LODE CLAIM	2011	07/19/2010	14 0080S	0190E 019	NE
AMC402778	GAL 351	PINAL	A	LODE CLAIM	2011	10/01/2010	14 0080S	0180E 013	SW
	GAL 351	PINAL	A	LODE CLAIM	2011	10/01/2010	14 0080S	0180E 014	SE
AMC402779	GAL 352	PINAL	A	LODE CLAIM	2011	10/01/2010	14 0080S	0180E 013	SW
AMC402780	GAL 353	PINAL	A	LODE CLAIM	2011	10/01/2010	14 0080S	0180E 013	SW
	GAL 353	PINAL	A	LODE CLAIM	2011	10/01/2010	14 0080S	0180E 014	SE
AMC402781	GAL 354	PINAL	A	LODE CLAIM	2011	10/01/2010	14 0080S	0180E 013	SW
AMC402782	GAL 355	PINAL	A	LODE CLAIM	2011	10/01/2010	14 0080S	0180E 013	SW
	GAL 355	PINAL	A	LODE CLAIM	2011	10/01/2010	14 0080S	0180E 014	SE
AMC402783	GAL 356	PINAL	A	LODE CLAIM	2011	10/01/2010	14 0080S	0180E 013	SW
AMC402784	GAL 357	PINAL	A	LODE CLAIM	2011	10/01/2010	14 0080S	0180E 013	SW
	GAL 357	PINAL	A	LODE CLAIM	2011	10/01/2010	14 0080S	0180E 014	SE
AMC402785	GAL 358	PINAL	A	LODE CLAIM	2011	10/01/2010	14 0080S	0180E 013	SW
AMC402786	GAL 359	PINAL	A	LODE CLAIM	2011	10/01/2010	14 0080S	0180E 013	SW
	GAL 359	PINAL	A	LODE CLAIM	2011	10/01/2010	14 0080S	0180E 014	SE
	GAL 359	PINAL	A	LODE CLAIM	2011	10/01/2010	14 0080S	0180E 023	NE
	GAL 359	PINAL	A	LODE CLAIM	2011	10/01/2010	14 0080S	0180E 024	NW
AMC402787	GAL 360	PINAL	A	LODE CLAIM	2011	10/01/2010	14 0080S	0180E 013	SW
	GAL 360	PINAL	A	LODE CLAIM	2011	10/01/2010	14 0080S	0180E 024	NW

RECEIVED
OFFICE
AUG 22 10 19 AM '10
PHOENIX, ARIZONA

201

Millrock Alaska LLC
P.O. Box 200867
Anchorage, Alaska 99520

EXHIBIT A

<u>Serial No</u>	<u>Claim Name/Number</u>	<u>County</u>	<u>D</u>	<u>Claim Type</u>	<u>Last A Yr</u>	<u>Mc Loc Dt</u>	<u>Mr Twn Rng Sec</u>	<u>Subdiv</u>
AMC407112	GAL 227	GRAHAM	A	LODE CLAIM	2011	03/15/2011	14 0080S 0190E 007	SE
	GAL 227	GRAHAM	A	LODE CLAIM	2011	03/15/2011	14 0080S 0190E 008	SW
AMC407113	GAL 228	GRAHAM	A	LODE CLAIM	2011	03/15/2011	14 0080S 0190E 007	SE
	GAL 228	GRAHAM	A	LODE CLAIM	2011	03/15/2011	14 0080S 0190E 008	SW
	GAL 228	GRAHAM	A	LODE CLAIM	2011	03/15/2011	14 0080S 0190E 017	NW
	GAL 228	GRAHAM	A	LODE CLAIM	2011	03/15/2011	14 0080S 0190E 018	NE
AMC407114	GAL 229	GRAHAM	A	LODE CLAIM	2011	03/15/2011	14 0080S 0190E 017	NW
	GAL 229	GRAHAM	A	LODE CLAIM	2011	03/15/2011	14 0080S 0190E 018	NE
AMC407115	GAL 230	GRAHAM	A	LODE CLAIM	2011	03/15/2011	14 0080S 0190E 017	NW
	GAL 230	GRAHAM	A	LODE CLAIM	2011	03/15/2011	14 0080S 0190E 018	NE
AMC407116	GAL 231	GRAHAM	A	LODE CLAIM	2011	03/15/2011	14 0080S 0190E 017	NW
	GAL 231	GRAHAM	A	LODE CLAIM	2011	03/15/2011	14 0080S 0190E 018	NE
AMC407117	GAL 232	GRAHAM	A	LODE CLAIM	2011	03/15/2011	14 0080S 0190E 017	NW
	GAL 232	GRAHAM	A	LODE CLAIM	2011	03/15/2011	14 0080S 0190E 018	NE
AMC407118	GAL 234	GRAHAM	A	LODE CLAIM	2011	03/15/2011	14 0080S 0190E 017	NW SW
	GAL 234	GRAHAM	A	LODE CLAIM	2011	03/15/2011	14 0080S 0190E 018	NE SE
AMC407119	GAL 236	GRAHAM	A	LODE CLAIM	2011	03/15/2011	14 0080S 0190E 017	SW
	GAL 236	GRAHAM	A	LODE CLAIM	2011	03/15/2011	14 0080S 0190E 018	SE
AMC407120	GAL 238	GRAHAM	A	LODE CLAIM	2011	03/15/2011	14 0080S 0190E 017	SW
	GAL 238	GRAHAM	A	LODE CLAIM	2011	03/15/2011	14 0080S 0190E 018	SE
AMC407121	GAL 240	GRAHAM	A	LODE CLAIM	2011	03/15/2011	14 0080S 0190E 017	SW
	GAL 240	GRAHAM	A	LODE CLAIM	2011	03/15/2011	14 0080S 0190E 018	SE
AMC407122	GAL 242	GRAHAM	A	LODE CLAIM	2011	03/15/2011	14 0080S 0190E 017	SW
	GAL 242	GRAHAM	A	LODE CLAIM	2011	03/15/2011	14 0080S 0190E 018	SE
	GAL 242	GRAHAM	A	LODE CLAIM	2011	03/15/2011	14 0080S 0190E 019	NE
	GAL 242	GRAHAM	A	LODE CLAIM	2011	03/15/2011	14 0080S 0190E 020	NW

RECEIVED
ALASKA STATE OFFICE
AUG 22 2011
ANCHORAGE, ALASKA

Millrock Alaska LLC
P.O. Box 200867
Anchorage, Alaska 99520

EXHIBIT A

<u>Serial No</u>	<u>Claim Name/Number</u>	<u>County</u>	<u>D</u>	<u>Claim Type</u>	<u>Last</u> <u>A Yr</u>	<u>Mc Loc Dt</u>	<u>Mr Twn</u>	<u>Rng Sec</u>	<u>Subdiv</u>
AMC407123	GAL 244	GRAHAM	A	LODE CLAIM	2011	03/15/2011	14 0080S	0190E 019	NE
	GAL 244	GRAHAM	A	LODE CLAIM	2011	03/15/2011	14 0080S	0190E 020	NW
AMC407124	GAL 246	GRAHAM	A	LODE CLAIM	2011	03/15/2011	14 0080S	0190E 019	NE
	GAL 246	GRAHAM	A	LODE CLAIM	2011	03/15/2011	14 0080S	0190E 020	NW
AMC407125	GAL 248	GRAHAM	A	LODE CLAIM	2011	03/15/2011	14 0080S	0190E 019	NE
	GAL 248	GRAHAM	A	LODE CLAIM	2011	03/15/2011	14 0080S	0190E 020	NW
AMC407126	GAL 250	GRAHAM	A	LODE CLAIM	2011	03/15/2011	14 0080S	0190E 008	SW
AMC407127	GAL 251	GRAHAM	A	LODE CLAIM	2011	03/15/2011	14 0080S	0190E 008	SW
	GAL 251	GRAHAM	A	LODE CLAIM	2011	03/15/2011	14 0080S	0190E 017	NW
AMC407128	GAL 252	GRAHAM	A	LODE CLAIM	2011	03/15/2011	14 0080S	0190E 017	NW
AMC407129	GAL 253	GRAHAM	A	LODE CLAIM	2011	03/15/2011	14 0080S	0190E 017	NW
AMC407130	GAL 254	GRAHAM	A	LODE CLAIM	2011	03/15/2011	14 0080S	0190E 017	NW
AMC407131	GAL 255	GRAHAM	A	LODE CLAIM	2011	03/15/2011	14 0080S	0190E 017	NW
AMC407132	GAL 256	GRAHAM	A	LODE CLAIM	2011	03/15/2011	14 0080S	0190E 017	NW SW
AMC407133	GAL 257	GRAHAM	A	LODE CLAIM	2011	03/15/2011	14 0080S	0190E 017	SW
AMC407134	GAL 258	GRAHAM	A	LODE CLAIM	2011	03/15/2011	14 0080S	0190E 017	SW
AMC407135	GAL 259	GRAHAM	A	LODE CLAIM	2011	03/15/2011	14 0080S	0190E 017	SW SE
AMC407136	GAL 260	GRAHAM	A	LODE CLAIM	2011	03/15/2011	14 0080S	0190E 017	SW
AMC407137	GAL 261	GRAHAM	A	LODE CLAIM	2011	03/15/2011	14 0080S	0190E 017	SW SE
AMC407138	GAL 262	GRAHAM	A	LODE CLAIM	2011	03/15/2011	14 0080S	0190E 017	SW
	GAL 262	GRAHAM	A	LODE CLAIM	2011	03/15/2011	14 0080S	0190E 020	NW
AMC407139	GAL 263	GRAHAM	A	LODE CLAIM	2011	03/15/2011	14 0080S	0190E 017	SW SE
	GAL 263	GRAHAM	A	LODE CLAIM	2011	03/15/2011	14 0080S	0190E 020	NE NW
AMC407140	GAL 264	GRAHAM	A	LODE CLAIM	2011	03/15/2011	14 0080S	0190E 020	NW
AMC407141	GAL 265	GRAHAM	A	LODE CLAIM	2011	03/15/2011	14 0080S	0190E 020	NE NW
AMC407142	GAL 266	GRAHAM	A	LODE CLAIM	2011	03/15/2011	14 0080S	0190E 020	NW

RECEIVED
2011 AUG 22
ALASKA DEPARTMENT OF REVENUE
ANCHORAGE, ALASKA

Millrock Alaska LLC
P.O. Box 200867
Anchorage, Alaska 99520

EXHIBIT A

<u>Serial No</u>	<u>Claim Name/Number</u>	<u>County</u>	<u>D</u>	<u>Claim Type</u>	<u>Last</u> <u>A Yr</u>	<u>Mc Loc Dt</u>	<u>Mr</u>	<u>Twn</u>	<u>Rng</u>	<u>Sec</u>	<u>Subdiv</u>
AMC407143	GAL 267	GRAHAM	A	LODE CLAIM	2011	03/15/2011	14	0080S	0190E	020	NE NW
AMC407144	GAL 268	GRAHAM	A	LODE CLAIM	2011	03/15/2011	14	0080S	0190E	020	NW
AMC407145	GAL 269	GRAHAM	A	LODE CLAIM	2011	03/15/2011	14	0080S	0190E	020	NE NW
AMC407146	GAL 295	GRAHAM	A	LODE CLAIM	2011	03/15/2011	14	0080S	0190E	016	NW
AMC407147	GAL 296	GRAHAM	A	LODE CLAIM	2011	03/15/2011	14	0080S	0190E	016	NW
AMC407148	GAL 297	GRAHAM	A	LODE CLAIM	2011	03/15/2011	14	0080S	0190E	016	NW
AMC407149	GAL 298	GRAHAM	A	LODE CLAIM	2011	03/15/2011	14	0080S	0190E	016	NW SW
AMC407150	GAL 299	GRAHAM	A	LODE CLAIM	2011	03/15/2011	14	0080S	0190E	016	SW
AMC407151	GAL 300	GRAHAM	A	LODE CLAIM	2011	03/15/2011	14	0080S	0190E	016	SW
	GAL 300	GRAHAM	A	LODE CLAIM	2011	03/15/2011	14	0080S	0190E	017	SE
AMC407152	GAL 301	GRAHAM	A	LODE CLAIM	2011	03/15/2011	14	0080S	0190E	016	SW
AMC407153	GAL 302	GRAHAM	A	LODE CLAIM	2011	03/15/2011	14	0080S	0190E	016	SW
	GAL 302	GRAHAM	A	LODE CLAIM	2011	03/15/2011	14	0080S	0190E	017	SE
AMC407154	GAL 303	GRAHAM	A	LODE CLAIM	2011	03/15/2011	14	0080S	0190E	016	SW
	GAL 303	GRAHAM	A	LODE CLAIM	2011	03/15/2011	14	0080S	0190E	017	SE
	GAL 303	GRAHAM	A	LODE CLAIM	2011	03/15/2011	14	0080S	0190E	020	NE
	GAL 303	GRAHAM	A	LODE CLAIM	2011	03/15/2011	14	0080S	0190E	021	NW
AMC407155	GAL 341	GRAHAM	A	LODE CLAIM	2011	03/15/2011	14	0080S	0190E	009	SW SE
AMC407156	GAL 342	GRAHAM	A	LODE CLAIM	2011	03/15/2011	14	0080S	0190E	009	SE
AMC407157	GAL 343	GRAHAM	A	LODE CLAIM	2011	03/15/2011	14	0080S	0190E	009	SW SE
	GAL 343	GRAHAM	A	LODE CLAIM	2011	03/15/2011	14	0080S	0190E	016	NE NW
AMC407158	GAL 344	GRAHAM	A	LODE CLAIM	2011	03/15/2011	14	0080S	0190E	009	SE
	GAL 344	GRAHAM	A	LODE CLAIM	2011	03/15/2011	14	0080S	0190E	016	NE
AMC407159	GAL 345	GRAHAM	A	LODE CLAIM	2011	03/15/2011	14	0080S	0190E	016	NE NW
AMC407160	GAL 346	GRAHAM	A	LODE CLAIM	2011	03/15/2011	14	0080S	0190E	016	NE
AMC407161	GAL 347	GRAHAM	A	LODE CLAIM	2011	03/15/2011	14	0080S	0190E	016	NE NW

RECEIVED
2011 AUG 22 10:09 AM
PHOENIX, ARIZONA

19

Millrock Alaska LLC
P.O. Box 200867
Anchorage, Alaska 99520

EXHIBIT A


<u>Serial No</u>	<u>Claim Name/Number</u>	<u>County</u>	<u>D</u>	<u>Claim Type</u>	<u>Last</u> <u>A Yr</u>	<u>Mc Loc Dt</u>	<u>Mr Twn</u>	<u>Rng Sec</u>	<u>Subdiv</u>
AMC407162	GAL 348	GRAHAM	A	LODE CLAIM	2011	03/15/2011	14 0080S	0190E 016	NE
AMC407163	GAL 349	GRAHAM	A	LODE CLAIM	2011	03/15/2011	14 0080S	0190E 016	NE NW
AMC407164	GAL 350	GRAHAM	A	LODE CLAIM	2011	03/15/2011	14 0080S	0190E 016	NE
AMC407165	GAL 380	GRAHAM	A	LODE CLAIM	2011	03/15/2011	14 0080S	0190E 016	NE NW SW SE
AMC407166	GAL 381	GRAHAM	A	LODE CLAIM	2011	03/15/2011	14 0080S	0190E 016	NE SE
AMC407167	GAL 382	GRAHAM	A	LODE CLAIM	2011	03/15/2011	14 0080S	0190E 016	SE
AMC407168	GAL 383	GRAHAM	A	LODE CLAIM	2011	03/15/2011	14 0080S	0190E 016	SW SE
AMC407169	GAL 384	GRAHAM	A	LODE CLAIM	2011	03/15/2011	14 0080S	0190E 016	NE NW
AMC407170	GAL 385	GRAHAM	A	LODE CLAIM	2011	03/15/2011	14 0080S	0190E 016	NE

RECEIVED
MAY 22 2011
PHOENIX, ARIZONA

After recording return to:
M. L. Gerrow
4211 East Aquarius Drive
Tucson, AZ 85718

NO. OF CLAIMS 102
AMOUNT 14280
RECEIPT NO. 2410972
INIT. SC

Bureau of Land Management
Department of the Interior
1 North Central Avenue
Phoenix, Arizona 85004



NOTICE OF INTENT TO HOLD MINING CLAIMS AND PAYMENT OF BLM MAINTENANCE FEES

RE: Payment of Annual Claim Maintenance Fee

Dear Sir or Madam:

This will serve as notice that Millrock Alaska, LLC whose address for purposes of this filing is P. O. Box 200867, Anchorage, Alaska 99520, intends to hold the mining claims and/or mill sites described on Exhibit A attached hereto for the assessment year ending at 12 o'clock, noon, on September 1, 2012 by payment of the annual maintenance fee of \$140 per claim or site. Payment of such amount is made herewith for such assessment year for each of the claims and sites, the name, and BLM serial number with the book and page or index number of recording of the location notice being in the official records of Graham County, Arizona, of which is set forth on Exhibit A attached hereto and by this reference incorporated herein.


By: Mahlon L. Gerrow
Mahlon L. Gerrow, Independent Landman
Representing Millrock Alaska, LLC

State of Arizona)
) ss.
County of Pima)

The foregoing instrument was acknowledged before me on the 19th day of AUGUST, 2011, by Mahlon L. Gerrow, on behalf of Millrock Alaska, LLC.

RECEIVED
2011 AUG 22 A 10: []
PIMA COUNTY, ARIZONA

[Signature]
Notary Public in and for the State of Arizona
My Commission Expires: 9/14/2014



Millrock Alaska LLC
P.O. Box 200867
Anchorage, Alaska 99520

EXHIBIT A

<u>Serial No</u>	<u>Claim Name/Number</u>	<u>County</u>	<u>D</u>	<u>Claim Type</u>	<u>Last A Yr</u>	<u>Mc Loc Dt</u>	<u>Mr Twn Rng Sec</u>	<u>Subdiv</u>
AMC402807	FM 1	GRAHAM	A	LODE CLAIM	2011	09/02/2010	14 0070S 0190E 034	NE NW
AMC402808	FM 2	GRAHAM	A	LODE CLAIM	2011	09/02/2010	14 0070S 0190E 034	NE
AMC402809	FM 3	GRAHAM	A	LODE CLAIM	2011	09/02/2010	14 0070S 0190E 034	NE NW
AMC402810	FM 4	GRAHAM	A	LODE CLAIM	2011	09/02/2010	14 0070S 0190E 034	NE
AMC402811	FM 5	GRAHAM	A	LODE CLAIM	2011	09/02/2010	14 0070S 0190E 034	NE NW
AMC402812	FM 6	GRAHAM	A	LODE CLAIM	2011	09/02/2010	14 0070S 0190E 034	NE
AMC402813	FM 7	GRAHAM	A	LODE CLAIM	2011	09/02/2010	14 0070S 0190E 034	NE NW
AMC402814	FM 8	GRAHAM	A	LODE CLAIM	2011	09/02/2010	14 0070S 0190E 034	NE
AMC402815	FM 9	GRAHAM	A	LODE CLAIM	2011	09/02/2010	14 0070S 0190E 034	NE NW SW SE
AMC402816	FM 10	GRAHAM	A	LODE CLAIM	2011	09/02/2010	14 0070S 0190E 034	NE SE
AMC402817	FM 11	GRAHAM	A	LODE CLAIM	2011	09/02/2010	14 0070S 0190E 034	SW SE
AMC402818	FM 12	GRAHAM	A	LODE CLAIM	2011	09/02/2010	14 0070S 0190E 034	SW SE
AMC402819	FM 13	GRAHAM	A	LODE CLAIM	2011	09/02/2010	14 0070S 0190E 034	SW SE
AMC402820	FM 14	GRAHAM	A	LODE CLAIM	2011	09/02/2010	14 0070S 0190E 034	SW SE
AMC402821	FM 15	GRAHAM	A	LODE CLAIM	2011	09/02/2010	14 0070S 0190E 034	SW SE
AMC402822	FM 16	GRAHAM	A	LODE CLAIM	2011	09/02/2010	14 0070S 0190E 034	SW SE
AMC402823	FM 17	GRAHAM	A	LODE CLAIM	2011	09/02/2010	14 0070S 0190E 034	SW SE
AMC402823	FM 17	GRAHAM	A	LODE CLAIM	2011	09/02/2010	14 0080S 0190E 003	NW
AMC402824	FM 18	GRAHAM	A	LODE CLAIM	2011	09/02/2010	14 0070S 0190E 034	SW SE
AMC402824	FM 18	GRAHAM	A	LODE CLAIM	2011	09/02/2010	14 0080S 0190E 003	NW
AMC402825	FM 19	GRAHAM	A	LODE CLAIM	2011	09/02/2010	14 0080S 0190E 003	NW
AMC402826	FM 20	GRAHAM	A	LODE CLAIM	2011	09/02/2010	14 0080S 0190E 003	NE NW
AMC402827	FM 21	GRAHAM	A	LODE CLAIM	2011	09/02/2010	14 0080S 0190E 003	NW
AMC402828	FM 22	GRAHAM	A	LODE CLAIM	2011	09/02/2010	14 0080S 0190E 003	NE NW
AMC402829	FM 23	GRAHAM	A	LODE CLAIM	2011	09/02/2010	14 0080S 0190E 003	NW
AMC402830	FM 24	GRAHAM	A	LODE CLAIM	2011	09/02/2010	14 0080S 0190E 003	NE NW
AMC402831	FM 25	GRAHAM	A	LODE CLAIM	2011	09/02/2010	14 0080S 0190E 003	NW

320

RECEIVED
STATE OFFICE
AUG 22 10:17
PHOENIX, ARIZONA

24
1
25
50

Millrock Alaska LLC
P.O. Box 200867
Anchorage, Alaska 99520

EXHIBIT A

<u>Serial No</u>	<u>Claim Name/Number</u>	<u>County</u>	<u>D</u>	<u>Claim Type</u>	<u>Last</u> <u>A Yr</u>	<u>Mc Loc Dt</u>	<u>Mr Twn</u>	<u>Rng Sec</u>	<u>Subdiv</u>
AMC402832	FM 26	GRAHAM	A	LODE CLAIM	2011	09/02/2010	14 0080S	0190E 003	NE NW
AMC402833	FM 27	GRAHAM	A	LODE CLAIM	2011	09/02/2010	14 0080S	0190E 003	NW SW
AMC402834	FM 28	GRAHAM	A	LODE CLAIM	2011	09/02/2010	14 0080S	0190E 003	NE NW SW SE
AMC402835	FM 29	GRAHAM	A	LODE CLAIM	2011	09/02/2010	14 0080S	0190E 003	SW
AMC402836	FM 30	GRAHAM	A	LODE CLAIM	2011	09/02/2010	14 0080S	0190E 003	SW SE
AMC402837	FM 31	GRAHAM	A	LODE CLAIM	2011	09/02/2010	14 0080S	0190E 003	SW
AMC402838	FM 32	GRAHAM	A	LODE CLAIM	2011	09/02/2010	14 0080S	0190E 003	SW SE
AMC402839	FM 33	GRAHAM	A	LODE CLAIM	2011	09/02/2010	14 0080S	0190E 003	SW
AMC402840	FM 34	GRAHAM	A	LODE CLAIM	2011	09/02/2010	14 0080S	0190E 003	SW
AMC402841	FM 35	GRAHAM	A	LODE CLAIM	2011	09/02/2010	14 0070S	0190E 034	NE
	FM 35	GRAHAM	A	LODE CLAIM	2011	09/02/2010	14 0070S	0190E 035	NW
AMC402842	FM 36	GRAHAM	A	LODE CLAIM	2011	09/02/2010	14 0070S	0190E 035	NW
AMC402843	FM 37	GRAHAM	A	LODE CLAIM	2011	09/02/2010	14 0070S	0190E 034	NE
	FM 37	GRAHAM	A	LODE CLAIM	2011	09/02/2010	14 0070S	0190E 035	NW
AMC402844	FM 38	GRAHAM	A	LODE CLAIM	2011	09/02/2010	14 0070S	0190E 035	NW
AMC402845	FM 39	GRAHAM	A	LODE CLAIM	2011	09/02/2010	14 0070S	0190E 034	NE
	FM 39	GRAHAM	A	LODE CLAIM	2011	09/02/2010	14 0070S	0190E 035	NW
AMC402846	FM 40	GRAHAM	A	LODE CLAIM	2011	09/02/2010	14 0070S	0190E 035	NW
AMC402847	FM 41	GRAHAM	A	LODE CLAIM	2011	09/02/2010	14 0070S	0190E 034	NE
	FM 41	GRAHAM	A	LODE CLAIM	2011	09/02/2010	14 0070S	0190E 035	NW
AMC402848	FM 42	GRAHAM	A	LODE CLAIM	2011	09/02/2010	14 0070S	0190E 035	NW
AMC402849	FM 43	GRAHAM	A	LODE CLAIM	2011	09/02/2010	14 0070S	0190E 034	NE SE
	FM 43	GRAHAM	A	LODE CLAIM	2011	09/02/2010	14 0070S	0190E 035	NW SW
AMC402850	FM 44	GRAHAM	A	LODE CLAIM	2011	09/02/2010	14 0070S	0190E 035	NW SW
AMC402851	FM 45	GRAHAM	A	LODE CLAIM	2011	09/02/2010	14 0070S	0190E 034	SE
	FM 45	GRAHAM	A	LODE CLAIM	2011	09/02/2010	14 0070S	0190E 035	SW

RECEIVED
LAND STATE OFFICE
2011 AUG 22 A 10:17
PHOENIX, ARIZONA

368

20

Millrock Alaska LLC
P.O. Box 200867
Anchorage, Alaska 99520

EXHIBIT A

<u>Serial No</u>	<u>Claim Name/Number</u>	<u>County</u>	<u>D</u>	<u>Claim Type</u>	<u>Last</u> <u>A Yr</u>	<u>Mc Loc Dt</u>	<u>Mr Twn Rng Sec</u>	<u>Subdiv</u>
AMC402852	FM 46	GRAHAM	A	LODE CLAIM	2011	09/02/2010	14 0070S 0190E 035	SW
AMC402853	FM 47	GRAHAM	A	LODE CLAIM	2011	09/02/2010	14 0070S 0190E 034	SE
	FM 47	GRAHAM	A	LODE CLAIM	2011	09/02/2010	14 0070S 0190E 035	SW
AMC402854	FM 48	GRAHAM	A	LODE CLAIM	2011	09/02/2010	14 0070S 0190E 035	SW
AMC402855	FM 49	GRAHAM	A	LODE CLAIM	2011	09/02/2010	14 0070S 0190E 034	SE
	FM 49	GRAHAM	A	LODE CLAIM	2011	09/02/2010	14 0070S 0190E 035	SW
AMC402856	FM 50	GRAHAM	A	LODE CLAIM	2011	09/02/2010	14 0070S 0190E 035	SW
AMC402857	FM 51	GRAHAM	A	LODE CLAIM	2011	09/02/2010	14 0070S 0190E 034	SE
	FM 51	GRAHAM	A	LODE CLAIM	2011	09/02/2010	14 0070S 0190E 035	SW
	FM 51	GRAHAM	A	LODE CLAIM	2011	09/02/2010	14 0080S 0190E 003	NE
AMC402858	FM 52	GRAHAM	A	LODE CLAIM	2011	09/02/2010	14 0070S 0190E 035	SW
	FM 52	GRAHAM	A	LODE CLAIM	2011	09/02/2010	14 0080S 0190E 002	NE
	FM 52	GRAHAM	A	LODE CLAIM	2011	09/02/2010	14 0080S 0190E 003	NE
AMC402859	FM 53	GRAHAM	A	LODE CLAIM	2011	09/02/2010	14 0080S 0190E 003	NE
AMC402860	FM 54	GRAHAM	A	LODE CLAIM	2011	09/02/2010	14 0080S 0190E 002	NE
	FM 54	GRAHAM	A	LODE CLAIM	2011	09/02/2010	14 0080S 0190E 003	NE
AMC402861	FM 55	GRAHAM	A	LODE CLAIM	2011	09/02/2010	14 0080S 0190E 003	NE
AMC402862	FM 56	GRAHAM	A	LODE CLAIM	2011	09/02/2010	14 0080S 0190E 002	NW
	FM 56	GRAHAM	A	LODE CLAIM	2011	09/02/2010	14 0080S 0190E 003	NE
AMC402863	FM 57	GRAHAM	A	LODE CLAIM	2011	09/02/2010	14 0080S 0190E 003	NE
AMC402864	FM 58	GRAHAM	A	LODE CLAIM	2011	09/02/2010	14 0080S 0190E 002	NW
	FM 58	GRAHAM	A	LODE CLAIM	2011	09/02/2010	14 0080S 0190E 003	NE
AMC402865	FM 59	GRAHAM	A	LODE CLAIM	2011	09/02/2010	14 0080S 0190E 003	NE
AMC402866	FM 60	GRAHAM	A	LODE CLAIM	2011	09/02/2010	14 0080S 0190E 002	NW
	FM 60	GRAHAM	A	LODE CLAIM	2011	09/02/2010	14 0080S 0190E 003	NE
AMC402867	FM 61	GRAHAM	A	LODE CLAIM	2011	09/02/2010	14 0080S 0190E 003	NE SE

PHOENIX, ARIZONA

2011 AUG 22 10:17 AM

RECEIVED
STATE OFFICE

379

16

5

Millrock Alaska LLC
P.O. Box 200867
Anchorage, Alaska 99520

EXHIBIT A

<u>Serial No</u>	<u>Claim Name/Number</u>	<u>County</u>	<u>D</u>	<u>Claim Type</u>	<u>Last</u> <u>A Yr</u>	<u>Mc Loc Dt</u>	<u>Mr Twn Rng Sec</u>	<u>Subdiv</u>
AMC402868	FM 62	GRAHAM	A	LODE CLAIM	2011	09/02/2010	14 0080S 0190E 002	NW SW
	FM 62	GRAHAM	A	LODE CLAIM	2011	09/02/2010	14 0080S 0190E 003	NE SE
AMC402869	FM 63	GRAHAM	A	LODE CLAIM	2011	09/02/2010	14 0080S 0190E 003	SE
AMC402870	FM 64	GRAHAM	A	LODE CLAIM	2011	09/02/2010	14 0080S 0190E 002	SW
	FM 64	GRAHAM	A	LODE CLAIM	2011	09/02/2010	14 0080S 0190E 003	SE
AMC402871	FM 65	GRAHAM	A	LODE CLAIM	2011	09/02/2010	14 0080S 0190E 003	SE
AMC402872	FM 66	GRAHAM	A	LODE CLAIM	2011	09/02/2010	14 0080S 0190E 002	SW
	FM 66	GRAHAM	A	LODE CLAIM	2011	09/02/2010	14 0080S 0190E 003	SE
AMC402873	FM 67	GRAHAM	A	LODE CLAIM	2011	09/02/2010	14 0080S 0190E 003	SE
AMC402874	FM 68	GRAHAM	A	LODE CLAIM	2011	09/02/2010	14 0080S 0190E 002	SW
	FM 68	GRAHAM	A	LODE CLAIM	2011	09/02/2010	14 0080S 0190E 003	SE
AMC402875	FM 69	GRAHAM	A	LODE CLAIM	2011	09/02/2010	14 0070S 0190E 035	NE NW
AMC402876	FM 70	GRAHAM	A	LODE CLAIM	2011	09/02/2010	14 0070S 0190E 035	NE NW
AMC402877	FM 71	GRAHAM	A	LODE CLAIM	2011	09/02/2010	14 0070S 0190E 035	NE NW
AMC402878	FM 72	GRAHAM	A	LODE CLAIM	2011	09/02/2010	14 0070S 0190E 035	NE NW
AMC402879	FM 73	GRAHAM	A	LODE CLAIM	2011	09/02/2010	14 0070S 0190E 035	NE NW
AMC402880	FM 74	GRAHAM	A	LODE CLAIM	2011	09/02/2010	14 0070S 0190E 035	NE
AMC402881	FM 75	GRAHAM	A	LODE CLAIM	2011	09/02/2010	14 0070S 0190E 035	NE NW
AMC402882	FM 76	GRAHAM	A	LODE CLAIM	2011	09/02/2010	14 0070S 0190E 035	NE
AMC402883	FM 77	GRAHAM	A	LODE CLAIM	2011	09/02/2010	14 0070S 0190E 035	NE NW SW SE
AMC402884	FM 78	GRAHAM	A	LODE CLAIM	2011	09/02/2010	14 0070S 0190E 035	NE SE
AMC402885	FM 79	GRAHAM	A	LODE CLAIM	2011	09/02/2010	14 0070S 0190E 035	SW SE
AMC402886	FM 80	GRAHAM	A	LODE CLAIM	2011	09/02/2010	14 0070S 0190E 035	SE
AMC402887	FM 81	GRAHAM	A	LODE CLAIM	2011	09/02/2010	14 0070S 0190E 035	SW SE
AMC402888	FM 82	GRAHAM	A	LODE CLAIM	2011	09/02/2010	14 0070S 0190E 035	SE
AMC402889	FM 83	GRAHAM	A	LODE CLAIM	2011	09/02/2010	14 0070S 0190E 035	SW SE

RECEIVED
STATE OFFICE
PHOENIX, ARIZONA
2011 AUG 22 10:17 AM

401

22

Millrock Alaska LLC
P.O. Box 200867
Anchorage, Alaska 99520

EXHIBIT A

<u>Serial No</u>	<u>Claim Name/Number</u>	<u>County</u>	<u>D Claim Type</u>	<u>Last A Yr</u>	<u>Mc Loc Dt</u>	<u>Mr Twn Rng Sec</u>	<u>Subdiv</u>
AMC402890	FM 84	GRAHAM	A LODE CLAIM	2011	09/02/2010	14 0070S 0190E 035	SE
AMC402891	FM 85	GRAHAM	A LODE CLAIM	2011	09/02/2010	14 0070S 0190E 035	SW SE
	FM 85	GRAHAM	A LODE CLAIM	2011	09/02/2010	14 0080S 0190E 002	NW
AMC402892	FM 86	GRAHAM	A LODE CLAIM	2011	09/02/2010	14 0070S 0190E 035	SE
	FM 86	GRAHAM	A LODE CLAIM	2011	09/02/2010	14 0080S 0190E 002	NE
AMC402893	FM 87	GRAHAM	A LODE CLAIM	2011	09/02/2010	14 0080S 0190E 002	NE NW
AMC402894	FM 88	GRAHAM	A LODE CLAIM	2011	09/02/2010	14 0080S 0190E 002	NE
AMC402895	FM 89	GRAHAM	A LODE CLAIM	2011	09/02/2010	14 0080S 0190E 002	NE NW
AMC402896	FM 90	GRAHAM	A LODE CLAIM	2011	09/02/2010	14 0080S 0190E 002	NE
AMC402897	FM 91	GRAHAM	A LODE CLAIM	2011	09/02/2010	14 0080S 0190E 002	NW
AMC402898	FM 92	GRAHAM	A LODE CLAIM	2011	09/02/2010	14 0080S 0190E 002	NW
AMC402899	FM 93	GRAHAM	A LODE CLAIM	2011	09/02/2010	14 0080S 0190E 002	NE NW
AMC402900	FM 94	GRAHAM	A LODE CLAIM	2011	09/02/2010	14 0080S 0190E 002	NE NW
AMC402901	FM 95	GRAHAM	A LODE CLAIM	2011	09/02/2010	14 0080S 0190E 002	NE NW
AMC402902	FM 96	GRAHAM	A LODE CLAIM	2011	09/02/2010	14 0080S 0190E 002	SE
AMC402903	FM 97	GRAHAM	A LODE CLAIM	2011	09/02/2010	14 0080S 0190E 002	SW SE
AMC402904	FM 98	GRAHAM	A LODE CLAIM	2011	09/02/2010	14 0080S 0190E 002	SE
AMC402905	FM 99	GRAHAM	A LODE CLAIM	2011	09/02/2010	14 0080S 0190E 002	SW SE
AMC402906	FM 100	GRAHAM	A LODE CLAIM	2011	09/02/2010	14 0080S 0190E 002	SE
AMC402907	FM 101	GRAHAM	A LODE CLAIM	2011	09/02/2010	14 0080S 0190E 002	SW SE
AMC402908	FM 102	GRAHAM	A LODE CLAIM	2011	09/02/2010	14 0080S 0190E 002	SE

LRO

PHOENIX, ARIZONA

RECEIVED
REGISTERED OFFICE
AUG 22 10 17 AM '11

After recording return to:
M. L. Gerrow
4211 East Aquarius Drive
Tucson, AZ 85718

NO. OF CLAIMS 660
AMOUNT 92400
RECEIPT NO. 2410972

Bureau of Land Management
Department of the Interior
1 North Central Avenue
Phoenix, Arizona 85004

** BLM-ASO**

**NOTICE OF INTENT TO HOLD MINING CLAIMS AND PAYMENT OF BLM
MAINTENANCE FEES**

RE: Payment of Annual Claim Maintenance Fee

Dear Sir or Madam:

This will serve as notice that Millrock Alaska, LLC whose address for purposes of this filing is P. O. Box 200867, Anchorage, Alaska 99520, intends to hold the mining claims and/or mill sites described on Exhibit A attached hereto for the assessment year ending at 12 o'clock, noon, on September 1, 2012 by payment of the annual maintenance fee of \$140 per claim or site. Payment of such amount is made herewith for such assessment year for each of the claims and sites, the name, and BLM serial number with the book and page or index number of recording of the location notice being in the official records of Graham County, Arizona, of which is set forth on Exhibit A attached hereto and by this reference incorporated herein.


By: Mahlon L. Gerrow
Mahlon L. Gerrow, Independent Landman
Representing Millrock Alaska, LLC

State of Arizona)
) ss.
County of Pima)

The foregoing instrument was acknowledged before me on the 19th day of AUGUST, 2011, by Mahlon L. Gerrow, on behalf of Millrock Alaska, LLC.

RECEIVED
PHOENIX, ARIZONA
2011 AUG 22 A 10:20

[Signature]
Notary Public in and for the State of Arizona
My Commission Expires: 9/14/2014



Millrock Alaska LLC
P.O. Box 200867
Anchorage, Alaska 99520

EXHIBIT A

<u>Serial No</u>	<u>Claim Name/Number</u>	<u>County</u>	<u>D</u>	<u>Claim Type</u>	<u>Last</u> <u>A Yr</u>	<u>Mc Loc Dt</u>	<u>Mr Twn</u>	<u>Rng Sec</u>	<u>Subdiv</u>
	JOSE 589	GRAHAM	A	LODE CLAIM	2011	11/04/2010	14 0070S	0280E 026	NE NW
421 AMC404549	JOSE 590	GRAHAM	A	LODE CLAIM	2011	11/04/2010	14 0070S	0280E 026	NE NW
AMC404550	JOSE 591	GRAHAM	A	LODE CLAIM	2011	11/04/2010	14 0070S	0280E 026	NE NW
AMC404551	JOSE 592	GRAHAM	A	LODE CLAIM	2011	11/04/2010	14 0070S	0280E 026	NE NW
AMC404552	JOSE 593	GRAHAM	A	LODE CLAIM	2011	11/04/2010	14 0070S	0280E 026	NE NW
AMC404553	JOSE 594	GRAHAM	A	LODE CLAIM	2011	11/04/2010	14 0070S	0280E 026	NE NW SW SE
AMC404554	JOSE 595	GRAHAM	A	LODE CLAIM	2011	11/04/2010	14 0070S	0280E 023	NE
AMC404555	JOSE 596	GRAHAM	A	LODE CLAIM	2011	11/04/2010	14 0070S	0280E 023	NE
AMC404556	JOSE 597	GRAHAM	A	LODE CLAIM	2011	11/04/2010	14 0070S	0280E 023	NE
AMC404557	JOSE 598	GRAHAM	A	LODE CLAIM	2011	11/04/2010	14 0070S	0280E 023	NE SE
AMC404558	JOSE 599	GRAHAM	A	LODE CLAIM	2011	11/04/2010	14 0070S	0280E 023	SE
AMC404559	JOSE 600	GRAHAM	A	LODE CLAIM	2011	11/04/2010	14 0070S	0280E 023	SE
AMC404560	JOSE 601	GRAHAM	A	LODE CLAIM	2011	11/04/2010	14 0070S	0280E 023	SE
AMC404561	JOSE 602	GRAHAM	A	LODE CLAIM	2011	11/04/2010	14 0070S	0280E 023	SE
	JOSE 602	GRAHAM	A	LODE CLAIM	2011	11/04/2010	14 0070S	0280E 026	NE
AMC404562	JOSE 603	GRAHAM	A	LODE CLAIM	2011	11/04/2010	14 0070S	0280E 026	NE
AMC404563	JOSE 604	GRAHAM	A	LODE CLAIM	2011	11/04/2010	14 0070S	0280E 026	NE
AMC404564	JOSE 605	GRAHAM	A	LODE CLAIM	2011	11/04/2010	14 0070S	0280E 026	NE
AMC404565	JOSE 606	GRAHAM	A	LODE CLAIM	2011	11/04/2010	14 0070S	0280E 023	NE
	JOSE 606	GRAHAM	A	LODE CLAIM	2011	11/04/2010	14 0070S	0280E 024	NW
AMC404566	JOSE 607	GRAHAM	A	LODE CLAIM	2011	11/04/2010	14 0070S	0280E 023	NE
	JOSE 607	GRAHAM	A	LODE CLAIM	2011	11/04/2010	14 0070S	0280E 024	NW
AMC404567	JOSE 608	GRAHAM	A	LODE CLAIM	2011	11/04/2010	14 0070S	0280E 023	NE
	JOSE 608	GRAHAM	A	LODE CLAIM	2011	11/04/2010	14 0070S	0280E 024	NW
440 AMC404568	JOSE 609	GRAHAM	A	LODE CLAIM	2011	11/04/2010	14 0070S	0280E 023	NE SE
	JOSE 609	GRAHAM	A	LODE CLAIM	2011	11/04/2010	14 0070S	0280E 024	NW SW

RECEIVED
GENERAL OFFICE
NOV 10 2011
ARIZONA

Millrock Alaska LLC
P.O. Box 200867
Anchorage, Alaska 99520

EXHIBIT A

<u>Serial No</u>	<u>Claim Name/Number</u>	<u>County</u>	<u>D</u>	<u>Claim Type</u>	<u>Last</u> <u>A Yr</u>	<u>Mc Loc Dt</u>	<u>Mr Twn Rng Sec</u>	<u>Subdiv</u>
AMC404569	JOSE 610	GRAHAM	A	LODE CLAIM	2011	11/04/2010	14 0070S 0280E 023	SE
	JOSE 610	GRAHAM	A	LODE CLAIM	2011	11/04/2010	14 0070S 0280E 024	SW
AMC404570	JOSE 611	GRAHAM	A	LODE CLAIM	2011	11/04/2010	14 0070S 0280E 023	SE
	JOSE 611	GRAHAM	A	LODE CLAIM	2011	11/04/2010	14 0070S 0280E 024	SW
AMC404571	JOSE 612	GRAHAM	A	LODE CLAIM	2011	11/04/2010	14 0070S 0280E 023	SE
	JOSE 612	GRAHAM	A	LODE CLAIM	2011	11/04/2010	14 0070S 0280E 024	SW
AMC404572	JOSE 613	GRAHAM	A	LODE CLAIM	2011	11/04/2010	14 0070S 0280E 023	SE
	JOSE 613	GRAHAM	A	LODE CLAIM	2011	11/04/2010	14 0070S 0280E 024	SW
	JOSE 613	GRAHAM	A	LODE CLAIM	2011	11/04/2010	14 0070S 0280E 025	NW
	JOSE 613	GRAHAM	A	LODE CLAIM	2011	11/04/2010	14 0070S 0280E 026	NE
AMC404573	JOSE 614	GRAHAM	A	LODE CLAIM	2011	11/04/2010	14 0070S 0280E 025	NW
	JOSE 614	GRAHAM	A	LODE CLAIM	2011	11/04/2010	14 0070S 0280E 026	NE
AMC404574	JOSE 615	GRAHAM	A	LODE CLAIM	2011	11/04/2010	14 0070S 0280E 024	NW
AMC404575	JOSE 616	GRAHAM	A	LODE CLAIM	2011	11/04/2010	14 0070S 0280E 024	NW
AMC404576	JOSE 617	GRAHAM	A	LODE CLAIM	2011	11/04/2010	14 0070S 0280E 024	NW
AMC404577	JOSE 618	GRAHAM	A	LODE CLAIM	2011	11/04/2010	14 0070S 0280E 024	NW SW
AMC404578	JOSE 619	GRAHAM	A	LODE CLAIM	2011	11/04/2010	14 0070S 0280E 024	SW
AMC404579	JOSE 620	GRAHAM	A	LODE CLAIM	2011	11/04/2010	14 0070S 0280E 024	SW
AMC404580	JOSE 621	GRAHAM	A	LODE CLAIM	2011	11/04/2010	14 0070S 0280E 024	SW
AMC404581	JOSE 622	GRAHAM	A	LODE CLAIM	2011	11/04/2010	14 0070S 0280E 024	SW
	JOSE 622	GRAHAM	A	LODE CLAIM	2011	11/04/2010	14 0070S 0280E 025	NW

453

RECEIVED
MAY 22 2011
ALASKA STATE OFFICE

Millrock Alaska LLC
P.O. Box 200867
Anchorage, Alaska 99520

EXHIBIT A

<u>Serial No</u>	<u>Claim Name/Number</u>	<u>County</u>	<u>D</u>	<u>Claim Type</u>	<u>Last</u> <u>A Yr</u>	<u>Mc Loc Dt</u>	<u>Mr Twn</u>	<u>Rng Sec</u>	<u>Subdiv</u>
AMC404525 ✓	JOSE 566	GRAHAM	A	LODE CLAIM	2011	11/06/2010	14 0070S	0280E 023	NW
AMC404526 ✓	JOSE 567	GRAHAM	A	LODE CLAIM	2011	11/06/2010	14 0070S	0280E 023	NW SW
AMC404527 ✓	JOSE 568	GRAHAM	A	LODE CLAIM	2011	11/06/2010	14 0070S	0280E 023	SW
AMC404528 ✓	JOSE 569	GRAHAM	A	LODE CLAIM	2011	11/06/2010	14 0070S	0280E 023	SW
AMC404529 ✓	JOSE 570	GRAHAM	A	LODE CLAIM	2011	11/06/2010	14 0070S	0280E 023	SW
AMC404530 ✓	JOSE 571	GRAHAM	A	LODE CLAIM	2011	11/03/2010	14 0070S	0280E 023	SW
	JOSE 571	GRAHAM	A	LODE CLAIM	2011	11/03/2010	14 0070S	0280E 026	NW
AMC404531 ✓	JOSE 572	GRAHAM	A	LODE CLAIM	2011	11/03/2010	14 0070S	0280E 026	NW
AMC404532 ✓	JOSE 573	GRAHAM	A	LODE CLAIM	2011	11/03/2010	14 0070S	0280E 026	NW
AMC404533 ✓	JOSE 574	GRAHAM	A	LODE CLAIM	2011	11/03/2010	14 0070S	0280E 026	NW
AMC404534 ✓	JOSE 575	GRAHAM	A	LODE CLAIM	2011	11/03/2010	14 0070S	0280E 026	NW
AMC404535 ✓	JOSE 576	GRAHAM	A	LODE CLAIM	2011	11/03/2010	14 0070S	0280E 026	NW SW
AMC404536 ✓	JOSE 577	GRAHAM	A	LODE CLAIM	2011	11/03/2010	14 0070S	0280E 026	SW
AMC404537 ✓	JOSE 578	GRAHAM	A	LODE CLAIM	2011	11/03/2010	14 0070S	0280E 026	SW
AMC404538 ✓	JOSE 579	GRAHAM	A	LODE CLAIM	2011	11/03/2010	14 0070S	0280E 026	SW
AMC404539 ✓	JOSE 580	GRAHAM	A	LODE CLAIM	2011	11/03/2010	14 0070S	0280E 026	SW
	JOSE 580	GRAHAM	A	LODE CLAIM	2011	11/03/2010	14 0070S	0280E 035	NW
AMC404540 ✓	JOSE 581	GRAHAM	A	LODE CLAIM	2011	11/03/2010	14 0070S	0280E 035	NW
AMC404541	JOSE 582	GRAHAM	A	LODE CLAIM	2011	11/04/2010	14 0070S	0280E 023	NE NW
AMC404542	JOSE 583	GRAHAM	A	LODE CLAIM	2011	11/04/2010	14 0070S	0280E 023	NE NW
AMC404543	JOSE 584	GRAHAM	A	LODE CLAIM	2011	11/04/2010	14 0070S	0280E 023	NE NW
AMC404544	JOSE 585	GRAHAM	A	LODE CLAIM	2011	11/04/2010	14 0070S	0280E 023	NE NW SW SE
AMC404545	JOSE 586	GRAHAM	A	LODE CLAIM	2011	11/04/2010	14 0070S	0280E 023	SW SE
AMC404546	JOSE 587	GRAHAM	A	LODE CLAIM	2011	11/04/2010	14 0070S	0280E 023	SW SE
AMC404547	JOSE 588	GRAHAM	A	LODE CLAIM	2011	11/04/2010	14 0070S	0280E 023	SW SE
AMC404548	JOSE 589	GRAHAM	A	LODE CLAIM	2011	11/04/2010	14 0070S	0280E 023	SW SE

12:01 PM
NOV 22 2011
OFFICE

855

461

Millrock Alaska LLC
P.O. Box 200867
Anchorage, Alaska 99520

EXHIBIT A

<u>Serial No</u>	<u>Claim Name/Number</u>	<u>County</u>	<u>D</u>	<u>Claim Type</u>	<u>Last</u> <u>A Yr</u>	<u>Mc Loc Dt</u>	<u>Mr</u>	<u>Twn</u>	<u>Rng</u>	<u>Sec</u>	<u>Subdiv</u>
AMC404511	JOSE 552	GRAHAM	A	LODE CLAIM	2011	11/03/2010	14	0070S	0280E	026	NW
	JOSE 552	GRAHAM	A	LODE CLAIM	2011	11/03/2010	14	0070S	0280E	027	NE
AMC404512	JOSE 553	GRAHAM	A	LODE CLAIM	2011	11/03/2010	14	0070S	0280E	026	NW
	JOSE 553	GRAHAM	A	LODE CLAIM	2011	11/03/2010	14	0070S	0280E	027	NE
AMC404513	JOSE 554	GRAHAM	A	LODE CLAIM	2011	11/03/2010	14	0070S	0280E	026	NW
	JOSE 554	GRAHAM	A	LODE CLAIM	2011	11/03/2010	14	0070S	0280E	027	NE
AMC404514	JOSE 555	GRAHAM	A	LODE CLAIM	2011	11/03/2010	14	0070S	0280E	026	NW
	JOSE 555	GRAHAM	A	LODE CLAIM	2011	11/03/2010	14	0070S	0280E	027	NE
AMC404515	JOSE 556	GRAHAM	A	LODE CLAIM	2011	11/03/2010	14	0070S	0280E	026	NW SW
	JOSE 556	GRAHAM	A	LODE CLAIM	2011	11/03/2010	14	0070S	0280E	027	NE SE
AMC404516	JOSE 557	GRAHAM	A	LODE CLAIM	2011	11/03/2010	14	0070S	0280E	026	SW
	JOSE 557	GRAHAM	A	LODE CLAIM	2011	11/03/2010	14	0070S	0280E	027	SE
AMC404517	JOSE 558	GRAHAM	A	LODE CLAIM	2011	11/03/2010	14	0070S	0280E	026	SW
	JOSE 558	GRAHAM	A	LODE CLAIM	2011	11/03/2010	14	0070S	0280E	027	SE
AMC404518	JOSE 559	GRAHAM	A	LODE CLAIM	2011	11/03/2010	14	0070S	0280E	026	SW
	JOSE 559	GRAHAM	A	LODE CLAIM	2011	11/03/2010	14	0070S	0280E	027	SE
AMC404519	JOSE 560	GRAHAM	A	LODE CLAIM	2011	11/03/2010	14	0070S	0280E	026	SW
	JOSE 560	GRAHAM	A	LODE CLAIM	2011	11/03/2010	14	0070S	0280E	027	SE
	JOSE 560	GRAHAM	A	LODE CLAIM	2011	11/03/2010	14	0070S	0280E	034	NE
	JOSE 560	GRAHAM	A	LODE CLAIM	2011	11/03/2010	14	0070S	0280E	035	NW
AMC404520	JOSE 561	GRAHAM	A	LODE CLAIM	2011	11/03/2010	14	0070S	0280E	034	NE
	JOSE 561	GRAHAM	A	LODE CLAIM	2011	11/03/2010	14	0070S	0280E	035	NW
AMC404521	JOSE 562	GRAHAM	A	LODE CLAIM	2011	11/03/2010	14	0070S	0280E	034	NE
AMC404522	JOSE 563	GRAHAM	A	LODE CLAIM	2011	11/03/2010	14	0070S	0280E	034	NE
AMC404523	JOSE 564	GRAHAM	A	LODE CLAIM	2011	11/06/2010	14	0070S	0280E	023	NW
AMC404524	JOSE 565	GRAHAM	A	LODE CLAIM	2011	11/06/2010	14	0070S	0280E	023	NW

463

RECEIVED
NOV 22 2011
MILLROCK ALASKA LLC

2

Millrock Alaska LLC
P.O. Box 200867
Anchorage, Alaska 99520

EXHIBIT A

<u>Serial No</u>	<u>Claim Name/Number</u>	<u>County</u>	<u>D</u>	<u>Claim Type</u>	<u>Last</u> <u>A Yr</u>	<u>Mc Loc Dt</u>	<u>Mr</u>	<u>Twn</u>	<u>Rng</u>	<u>Sec</u>	<u>Subdiv</u>
AMC404496	JOSE 537	GRAHAM	A	LODE CLAIM	2011	11/02/2010	14	0070S	0280E	027	SW SE
	JOSE 537	GRAHAM	A	LODE CLAIM	2011	11/02/2010	14	0070S	0280E	034	NE NW
AMC404497	JOSE 538	GRAHAM	A	LODE CLAIM	2011	11/02/2010	14	0070S	0280E	034	NE NW
AMC404498	JOSE 539	GRAHAM	A	LODE CLAIM	2011	11/02/2010	14	0070S	0280E	034	NE NW
AMC404499	JOSE 540	GRAHAM	A	LODE CLAIM	2011	11/02/2010	14	0070S	0280E	034	NE NW
AMC404500	JOSE 541	GRAHAM	A	LODE CLAIM	2011	11/02/2010	14	0070S	0280E	034	NE NW
AMC404501	JOSE 542	GRAHAM	A	LODE CLAIM	2011	11/02/2010	14	0070S	0280E	034	NE NW SW SE
AMC404502	JOSE 543	GRAHAM	A	LODE CLAIM	2011	11/02/2010	14	0070S	0280E	034	SW SE
AMC404503	JOSE 544	GRAHAM	A	LODE CLAIM	2011	11/06/2010	14	0070S	0280E	022	NE
	JOSE 544	GRAHAM	A	LODE CLAIM	2011	11/06/2010	14	0070S	0280E	023	NW
4165 AMC404504	JOSE 545	GRAHAM	A	LODE CLAIM	2011	11/06/2010	14	0070S	0280E	022	NE
	JOSE 545	GRAHAM	A	LODE CLAIM	2011	11/06/2010	14	0070S	0280E	023	NW
AMC404505	JOSE 546	GRAHAM	A	LODE CLAIM	2011	11/06/2010	14	0070S	0280E	022	NE
	JOSE 546	GRAHAM	A	LODE CLAIM	2011	11/06/2010	14	0070S	0280E	023	NW
AMC404506	JOSE 547	GRAHAM	A	LODE CLAIM	2011	11/06/2010	14	0070S	0280E	022	NE SE
	JOSE 547	GRAHAM	A	LODE CLAIM	2011	11/06/2010	14	0070S	0280E	023	NW SW
AMC404507	JOSE 548	GRAHAM	A	LODE CLAIM	2011	11/06/2010	14	0070S	0280E	022	SE
	JOSE 548	GRAHAM	A	LODE CLAIM	2011	11/06/2010	14	0070S	0280E	023	SW
AMC404508	JOSE 549	GRAHAM	A	LODE CLAIM	2011	11/06/2010	14	0070S	0280E	022	SE
	JOSE 549	GRAHAM	A	LODE CLAIM	2011	11/06/2010	14	0070S	0280E	023	SW
AMC404509	JOSE 550	GRAHAM	A	LODE CLAIM	2011	11/06/2010	14	0070S	0280E	023	SW
	JOSE 550	GRAHAM	A	LODE CLAIM	2011	11/06/2010	14	0070S	0280E	022	SE
AMC404510	JOSE 551	GRAHAM	A	LODE CLAIM	2011	11/03/2010	14	0070S	0280E	022	SE
	JOSE 551	GRAHAM	A	LODE CLAIM	2011	11/03/2010	14	0070S	0280E	023	SW
	JOSE 551	GRAHAM	A	LODE CLAIM	2011	11/03/2010	14	0070S	0280E	026	NW
	JOSE 551	GRAHAM	A	LODE CLAIM	2011	11/03/2010	14	0070S	0280E	027	NE

RECEIVED
STATE OFFICE
NOV 22 2011
ARIZONA

2

Millrock Alaska LLC
P.O. Box 200867
Anchorage, Alaska 99520

EXHIBIT A

<u>Serial No</u>	<u>Claim Name/Number</u>	<u>County</u>	<u>D</u>	<u>Claim Type</u>	<u>Last</u> <u>A Yr</u>	<u>Mc Loc Dt</u>	<u>Mr Twn Rng Sec</u>	<u>Subdiv</u>
AMC404472 ✓	JOSE 513	GRAHAM	A	LODE CLAIM	2011	11/02/2010	14 0070S 0280E 027	SW
AMC404473 ✓	JOSE 514	GRAHAM	A	LODE CLAIM	2011	11/02/2010	14 0070S 0280E 027	SW
	JOSE 514	GRAHAM	A	LODE CLAIM	2011	11/02/2010	14 0070S 0280E 034	NW
AMC404474 ✓	JOSE 515	GRAHAM	A	LODE CLAIM	2011	11/02/2010	14 0070S 0280E 034	NW
AMC404475 ✓	JOSE 516	GRAHAM	A	LODE CLAIM	2011	11/02/2010	14 0070S 0280E 034	NW
AMC404476 ✓	JOSE 517	GRAHAM	A	LODE CLAIM	2011	11/02/2010	14 0070S 0280E 034	NW
AMC404477 ✓	JOSE 518	GRAHAM	A	LODE CLAIM	2011	11/02/2010	14 0070S 0280E 034	NW
AMC404478 ✓	JOSE 519	GRAHAM	A	LODE CLAIM	2011	11/02/2010	14 0070S 0280E 034	NW SW
AMC404479 ✓	JOSE 520	GRAHAM	A	LODE CLAIM	2011	11/02/2010	14 0070S 0280E 034	SW
467 AMC404480	JOSE 521	GRAHAM	A	LODE CLAIM	2011	11/10/2010	14 0070S 0280E 022	NE NW
AMC404481	JOSE 522	GRAHAM	A	LODE CLAIM	2011	11/10/2010	14 0070S 0280E 022	NE NW
AMC404482 ✓	JOSE 523	GRAHAM	A	LODE CLAIM	2011	11/10/2010	14 0070S 0280E 022	NE NW
AMC404483 ✓	JOSE 524	GRAHAM	A	LODE CLAIM	2011	11/10/2010	14 0070S 0280E 022	NE NW SW SE
AMC404484 ✓	JOSE 525	GRAHAM	A	LODE CLAIM	2011	11/10/2010	14 0070S 0280E 022	SW SE
AMC404485 ✓	JOSE 526	GRAHAM	A	LODE CLAIM	2011	11/10/2010	14 0070S 0280E 022	SW SE
AMC404486 ✓	JOSE 527	GRAHAM	A	LODE CLAIM	2011	11/10/2010	14 0070S 0280E 022	SW SE
AMC404487 ✓	JOSE 528	GRAHAM	A	LODE CLAIM	2011	11/10/2010	14 0070S 0280E 022	SW SE
	JOSE 528	GRAHAM	A	LODE CLAIM	2011	11/10/2010	14 0070S 0280E 027	NE NW
AMC404488 ✓	JOSE 529	GRAHAM	A	LODE CLAIM	2011	11/02/2010	14 0070S 0280E 027	NE NW
AMC404489 ✓	JOSE 530	GRAHAM	A	LODE CLAIM	2011	11/02/2010	14 0070S 0280E 027	NE NW
AMC404490 ✓	JOSE 531	GRAHAM	A	LODE CLAIM	2011	11/02/2010	14 0070S 0280E 027	NE NW
AMC404491 ✓	JOSE 532	GRAHAM	A	LODE CLAIM	2011	11/02/2010	14 0070S 0280E 027	NE NW
AMC404492 ✓	JOSE 533	GRAHAM	A	LODE CLAIM	2011	11/02/2010	14 0070S 0280E 027	NE NW SW SE
AMC404493 ✓	JOSE 534	GRAHAM	A	LODE CLAIM	2011	11/02/2010	14 0070S 0280E 027	SW SE
AMC404494 ✓	JOSE 535	GRAHAM	A	LODE CLAIM	2011	11/02/2010	14 0070S 0280E 027	SW SE
AMC404495 ✓	JOSE 536	GRAHAM	A	LODE CLAIM	2011	11/02/2010	14 0070S 0280E 027	SW SE

RECEIVED
PHENIX ARIZONA
NOV 14 2011
10:21 AM

Millrock Alaska LLC
P.O. Box 200867
Anchorage, Alaska 99520

EXHIBIT A

<u>Serial No</u>	<u>Claim Name/Number</u>	<u>County</u>	<u>D</u>	<u>Claim Type</u>	<u>Last</u> <u>A Yr</u>	<u>Mc Loc Dt</u>	<u>Mr Twn</u>	<u>Rng Sec</u>	<u>Subdiv</u>
AMC404452 ✓	JOSE 493	GRAHAM	A	LODE CLAIM	2011	11/05/2010	14 0070S	0280E 033	NE
	JOSE 493	GRAHAM	A	LODE CLAIM	2011	11/05/2010	14 0070S	0280E 034	NW
AMC404453 ✓	JOSE 494	GRAHAM	A	LODE CLAIM	2011	11/05/2010	14 0070S	0280E 033	NE
	JOSE 494	GRAHAM	A	LODE CLAIM	2011	11/05/2010	14 0070S	0280E 034	NW
AMC404454 ✓	JOSE 495	GRAHAM	A	LODE CLAIM	2011	11/05/2010	14 0070S	0280E 033	NE
	JOSE 495	GRAHAM	A	LODE CLAIM	2011	11/05/2010	14 0070S	0280E 034	NW
AMC404455 ✓	JOSE 496	GRAHAM	A	LODE CLAIM	2011	11/05/2010	14 0070S	0280E 033	NE
	JOSE 496	GRAHAM	A	LODE CLAIM	2011	11/05/2010	14 0070S	0280E 034	NW
AMC404456 ✓	JOSE 497	GRAHAM	A	LODE CLAIM	2011	11/05/2010	14 0070S	0280E 033	NE SE
	JOSE 497	GRAHAM	A	LODE CLAIM	2011	11/05/2010	14 0070S	0280E 034	NW SW
469 AMC404457	JOSE 498	GRAHAM	A	LODE CLAIM	2011	11/10/2010	14 0070S	0280E 022	NW
AMC404458	JOSE 499	GRAHAM	A	LODE CLAIM	2011	11/10/2010	14 0070S	0280E 022	NW
AMC404459 ✓	JOSE 500	GRAHAM	A	LODE CLAIM	2011	11/10/2010	14 0070S	0280E 022	NW
AMC404460 ✓	JOSE 501	GRAHAM	A	LODE CLAIM	2011	11/10/2010	14 0070S	0280E 022	NW SW
AMC404461 ✓	JOSE 502	GRAHAM	A	LODE CLAIM	2011	11/10/2010	14 0070S	0280E 022	SW
AMC404462 ✓	JOSE 503	GRAHAM	A	LODE CLAIM	2011	11/10/2010	14 0070S	0280E 022	SW
AMC404463 ✓	JOSE 504	GRAHAM	A	LODE CLAIM	2011	11/10/2010	14 0070S	0280E 022	SW
AMC404464 ✓	JOSE 505	GRAHAM	A	LODE CLAIM	2011	11/10/2010	14 0070S	0280E 022	SW
	JOSE 505	GRAHAM	A	LODE CLAIM	2011	11/10/2010	14 0070S	0280E 022	NW
AMC404465 ✓	JOSE 506	GRAHAM	A	LODE CLAIM	2011	11/02/2010	14 0070S	0280E 027	NW
AMC404466 ✓	JOSE 507	GRAHAM	A	LODE CLAIM	2011	11/02/2010	14 0070S	0280E 027	NW
AMC404467 ✓	JOSE 508	GRAHAM	A	LODE CLAIM	2011	11/02/2010	14 0070S	0280E 027	NW
AMC404468 ✓	JOSE 509	GRAHAM	A	LODE CLAIM	2011	11/02/2010	14 0070S	0280E 027	NW
AMC404469 ✓	JOSE 510	GRAHAM	A	LODE CLAIM	2011	11/02/2010	14 0070S	0280E 027	NW SW
AMC404470 ✓	JOSE 511	GRAHAM	A	LODE CLAIM	2011	11/02/2010	14 0070S	0280E 027	SW
AMC404471 ✓	JOSE 512	GRAHAM	A	LODE CLAIM	2011	11/02/2010	14 0070S	0280E 027	SW

2

Millrock Alaska LLC
P.O. Box 200867
Anchorage, Alaska 99520

EXHIBIT A

<u>Serial No</u>	<u>Claim Name/Number</u>	<u>County</u>	<u>D</u>	<u>Claim Type</u>	<u>Last A Yr</u>	<u>Mc Loc Dt</u>	<u>Mr Twn Rng Sec</u>	<u>Subdiv</u>
AMC404423 ✓	JOSE 464	GRAHAM	A	LODE CLAIM	2011	11/05/2010	14 0070S 0280E 021	SE
	JOSE 464	GRAHAM	A	LODE CLAIM	2011	11/05/2010	14 0070S 0280E 028	NE
AMC404424 ✓	JOSE 465	GRAHAM	A	LODE CLAIM	2011	11/05/2010	14 0070S 0280E 028	NE
AMC404425 ✓	JOSE 466	GRAHAM	A	LODE CLAIM	2011	11/05/2010	14 0070S 0280E 028	NE
AMC404426 ✓	JOSE 467	GRAHAM	A	LODE CLAIM	2011	11/05/2010	14 0070S 0280E 028	NE
AMC404427 ✓	JOSE 468	GRAHAM	A	LODE CLAIM	2011	11/05/2010	14 0070S 0280E 028	NE SE
AMC404428 ✓	JOSE 469	GRAHAM	A	LODE CLAIM	2011	11/05/2010	14 0070S 0280E 028	SE
AMC404429 ✓	JOSE 470	GRAHAM	A	LODE CLAIM	2011	11/05/2010	14 0070S 0280E 028	SE
AMC404430 ✓	JOSE 471	GRAHAM	A	LODE CLAIM	2011	11/05/2010	14 0070S 0280E 028	SE
AMC404431 ✓	JOSE 472	GRAHAM	A	LODE CLAIM	2011	11/05/2010	14 0070S 0280E 028	SE
	JOSE 472	GRAHAM	A	LODE CLAIM	2011	11/05/2010	14 0070S 0280E 033	NE
AMC404432 ✓	JOSE 473	GRAHAM	A	LODE CLAIM	2011	11/05/2010	14 0070S 0280E 033	NE
AMC404433 ✓	JOSE 474	GRAHAM	A	LODE CLAIM	2011	11/05/2010	14 0070S 0280E 033	NE
AMC404434 ✓	JOSE 475	GRAHAM	A	LODE CLAIM	2011	11/05/2010	14 0070S 0280E 033	NE
AMC404435	JOSE 476	GRAHAM	A	LODE CLAIM	2011	11/06/2010	14 0070S 0280E 021	NE
	JOSE 476	GRAHAM	A	LODE CLAIM	2011	11/06/2010	14 0070S 0280E 022	NW
125 AMC404436	JOSE 477	GRAHAM	A	LODE CLAIM	2011	11/06/2010	14 0070S 0280E 021	NE
	JOSE 477	GRAHAM	A	LODE CLAIM	2011	11/06/2010	14 0070S 0280E 022	NW
AMC404437 ✓	JOSE 478	GRAHAM	A	LODE CLAIM	2011	11/06/2010	14 0070S 0280E 021	NE
	JOSE 478	GRAHAM	A	LODE CLAIM	2011	11/06/2010	14 0070S 0280E 022	NW
AMC404438 ✓	JOSE 479	GRAHAM	A	LODE CLAIM	2011	11/06/2010	14 0070S 0280E 021	NE SE
	JOSE 479	GRAHAM	A	LODE CLAIM	2011	11/06/2010	14 0070S 0280E 022	NW SW
AMC404439 ✓	JOSE 480	GRAHAM	A	LODE CLAIM	2011	11/06/2010	14 0070S 0280E 021	SE
	JOSE 480	GRAHAM	A	LODE CLAIM	2011	11/06/2010	14 0070S 0280E 022	SW
AMC404440 ✓	JOSE 481	GRAHAM	A	LODE CLAIM	2011	11/06/2010	14 0070S 0280E 021	SE
	JOSE 481	GRAHAM	A	LODE CLAIM	2011	11/06/2010	14 0070S 0280E 022	SW

RECEIVED
PHOENIX, ARIZONA
2011 AUG 22 10:21 AM

Millrock Alaska LLC
P.O. Box 200867
Anchorage, Alaska 99520

EXHIBIT A

<u>Serial No</u>	<u>Claim Name/Number</u>	<u>County</u>	<u>D</u>	<u>Claim Type</u>	<u>Last</u> <u>A Yr</u>	<u>Mc Loc Dt</u>	<u>Mr Twn Rng Sec</u>	<u>Subdiv</u>
AMC404399 ✓	JOSE 440	GRAHAM	A	LODE CLAIM	2011	11/08/2010	14 0070S 0280E 021	NE NW
AMC404400 ✓	JOSE 441	GRAHAM	A	LODE CLAIM	2011	11/08/2010	14 0070S 0280E 021	NE NW SW SE
AMC404401 ✓	JOSE 442	GRAHAM	A	LODE CLAIM	2011	11/08/2010	14 0070S 0280E 021	SW SE
AMC404402 ✓	JOSE 443	GRAHAM	A	LODE CLAIM	2011	11/08/2010	14 0070S 0280E 021	SW SE
AMC404403 ✓	JOSE 444	GRAHAM	A	LODE CLAIM	2011	11/08/2010	14 0070S 0280E 021	SW SE
AMC404404 ✓	JOSE 445	GRAHAM	A	LODE CLAIM	2011	11/07/2010	14 0070S 0280E 021	SW SE
AMC404405 ✓	JOSE 446	GRAHAM	A	LODE CLAIM	2011	11/07/2010	14 0070S 0280E 021	SW SE
	JOSE 446	GRAHAM	A	LODE CLAIM	2011	11/07/2010	14 0070S 0280E 028	NE NW
AMC404406 ✓	JOSE 447	GRAHAM	A	LODE CLAIM	2011	11/07/2010	14 0070S 0280E 028	NE NW
AMC404407 ✓	JOSE 448	GRAHAM	A	LODE CLAIM	2011	11/07/2010	14 0070S 0280E 028	NE NW
AMC404408 ✓	JOSE 449	GRAHAM	A	LODE CLAIM	2011	11/07/2010	14 0070S 0280E 028	NE NW
AMC404409 ✓	JOSE 450	GRAHAM	A	LODE CLAIM	2011	11/07/2010	14 0070S 0280E 028	NE NW SW SE
AMC404410 ✓	JOSE 451	GRAHAM	A	LODE CLAIM	2011	11/07/2010	14 0070S 0280E 028	SW SE
AMC404411 ✓	JOSE 452	GRAHAM	A	LODE CLAIM	2011	11/07/2010	14 0070S 0280E 028	SW SE
AMC404412 ✓	JOSE 453	GRAHAM	A	LODE CLAIM	2011	11/07/2010	14 0070S 0280E 028	SW SE
AMC404413 ✓	JOSE 454	GRAHAM	A	LODE CLAIM	2011	11/07/2010	14 0070S 0280E 028	SW SE
	JOSE 454	GRAHAM	A	LODE CLAIM	2011	11/07/2010	14 0070S 0280E 033	NE NW
AMC404414 ✓	JOSE 455	GRAHAM	A	LODE CLAIM	2011	11/07/2010	14 0070S 0280E 033	NE NW
403 AMC404415	JOSE 456	GRAHAM	A	LODE CLAIM	2011	11/06/2010	14 0070S 0280E 021	NE
AMC404416	JOSE 457	GRAHAM	A	LODE CLAIM	2011	11/06/2010	14 0070S 0280E 021	NE
AMC404417 ✓	JOSE 458	GRAHAM	A	LODE CLAIM	2011	11/06/2010	14 0070S 0280E 021	NE
AMC404418 ✓	JOSE 459	GRAHAM	A	LODE CLAIM	2011	11/06/2010	14 0070S 0280E 021	NE SE
AMC404419 ✓	JOSE 460	GRAHAM	A	LODE CLAIM	2011	11/06/2010	14 0070S 0280E 021	SE
AMC404420 ✓	JOSE 461	GRAHAM	A	LODE CLAIM	2011	11/06/2010	14 0070S 0280E 021	SE
AMC404421 ✓	JOSE 462	GRAHAM	A	LODE CLAIM	2011	11/06/2010	14 0070S 0280E 021	SE
AMC404422 ✓	JOSE 463	GRAHAM	A	LODE CLAIM	2011	11/05/2010	14 0070S 0280E 021	SE

RECEIVED
MAY 22 10 21 AM '11
PHOENIX, ARIZONA

5
2

Millrock Alaska LLC
P.O. Box 200867
Anchorage, Alaska 99520

EXHIBIT A

<u>Serial No</u>	<u>Claim Name/Number</u>	<u>County</u>	<u>D</u>	<u>Claim Type</u>	<u>Last</u> <u>A Yr</u>	<u>Mc Loc Dt</u>	<u>Mr Twn</u>	<u>Rng Sec</u>	<u>Subdiv</u>
	JOSE 314	GRAHAM	A	LODE CLAIM	2011	11/11/2010	14 0070S	0280E 030	NW SW
AMC404274	JOSE 315	GRAHAM	A	LODE CLAIM	2011	11/11/2010	14 0070S	0270E 025	SE
	JOSE 315	GRAHAM	A	LODE CLAIM	2011	11/11/2010	14 0070S	0280E 030	SW
AMC404275	JOSE 316	GRAHAM	A	LODE CLAIM	2011	11/11/2010	14 0070S	0270E 025	SE
	JOSE 316	GRAHAM	A	LODE CLAIM	2011	11/11/2010	14 0070S	0280E 030	SW
AMC404276	JOSE 317	GRAHAM	A	LODE CLAIM	2011	11/11/2010	14 0070S	0270E 025	SE
	JOSE 317	GRAHAM	A	LODE CLAIM	2011	11/11/2010	14 0070S	0280E 030	SW
AMC404277	JOSE 318	GRAHAM	A	LODE CLAIM	2011	11/11/2010	14 0070S	0270E 025	SE
	JOSE 318	GRAHAM	A	LODE CLAIM	2011	11/11/2010	14 0070S	0280E 030	SW
AMC404278	JOSE 319	GRAHAM	A	LODE CLAIM	2011	11/11/2010	14 0070S	0270E 025	SE
	JOSE 319	GRAHAM	A	LODE CLAIM	2011	11/11/2010	14 0070S	0270E 036	NE
	JOSE 319	GRAHAM	A	LODE CLAIM	2011	11/11/2010	14 0070S	0280E 030	SW
	JOSE 319	GRAHAM	A	LODE CLAIM	2011	11/11/2010	14 0070S	0280E 031	NW
AMC404279	JOSE 320	GRAHAM	A	LODE CLAIM	2011	11/11/2010	14 0070S	0270E 036	NE
	JOSE 320	GRAHAM	A	LODE CLAIM	2011	11/11/2010	14 0070S	0280E 031	NW
AMC404280	JOSE 321	GRAHAM	A	LODE CLAIM	2011	11/13/2010	14 0070S	0280E 019	SW SE
AMC404281	JOSE 322	GRAHAM	A	LODE CLAIM	2011	11/13/2010	14 0070S	0280E 019	SW SE
AMC404282	JOSE 323	GRAHAM	A	LODE CLAIM	2011	11/13/2010	14 0070S	0280E 019	SW SE
AMC404283	JOSE 324	GRAHAM	A	LODE CLAIM	2011	11/12/2010	14 0070S	0280E 019	SW SE
AMC404284	JOSE 325	GRAHAM	A	LODE CLAIM	2011	11/12/2010	14 0070S	0280E 019	SW SE
	JOSE 325	GRAHAM	A	LODE CLAIM	2011	11/12/2010	14 0070S	0280E 030	NE NW
AMC404285	JOSE 326	GRAHAM	A	LODE CLAIM	2011	11/12/2010	14 0070S	0280E 030	NE NW
AMC404286	JOSE 327	GRAHAM	A	LODE CLAIM	2011	11/12/2010	14 0070S	0280E 030	NE NW
AMC404287	JOSE 328	GRAHAM	A	LODE CLAIM	2011	11/09/2010	14 0070S	0280E 030	NE NW
AMC404288	JOSE 329	GRAHAM	A	LODE CLAIM	2011	11/09/2010	14 0070S	0280E 030	NE NW SW SE
AMC404289	JOSE 330	GRAHAM	A	LODE CLAIM	2011	11/09/2010	14 0070S	0280E 030	SW SE

479

RECEIVED
AUG 22 10:21 AM
ARIZONA

5
6

Millrock Alaska LLC
P.O. Box 200867
Anchorage, Alaska 99520

EXHIBIT A

<u>Serial No</u>	<u>Claim Name/Number</u>	<u>County</u>	<u>D</u>	<u>Claim Type</u>	<u>Last</u> <u>A Yr</u>	<u>Mc Loc Dt</u>	<u>Mr Twn</u>	<u>Rng Sec</u>	<u>Subdiv</u>
AMC404252	JOSE 293	GRAHAM	A	LODE CLAIM	2011	11/11/2010	14 0070S	0270E 025	SW
AMC404253	JOSE 294	GRAHAM	A	LODE CLAIM	2011	11/11/2010	14 0070S	0270E 025	SW
AMC404254	JOSE 295	GRAHAM	A	LODE CLAIM	2011	11/13/2010	14 0070S	0270E 025	NE NW
AMC404255	JOSE 296	GRAHAM	A	LODE CLAIM	2011	11/13/2010	14 0070S	0270E 025	NE NW
AMC404256	JOSE 297	GRAHAM	A	LODE CLAIM	2011	11/11/2010	14 0070S	0270E 025	NE NW SW SE
AMC404257	JOSE 298	GRAHAM	A	LODE CLAIM	2011	11/11/2010	14 0070S	0270E 025	SW SE
AMC404258	JOSE 299	GRAHAM	A	LODE CLAIM	2011	11/11/2010	14 0070S	0270E 025	SW SE
AMC404259	JOSE 300	GRAHAM	A	LODE CLAIM	2011	11/11/2010	14 0070S	0270E 025	SW SE
AMC404260	JOSE 301	GRAHAM	A	LODE CLAIM	2011	11/11/2010	14 0070S	0270E 025	SW SE
AMC404261	JOSE 302	GRAHAM	A	LODE CLAIM	2011	11/11/2010	14 0070S	0270E 025	SW SE
	JOSE 302	GRAHAM	A	LODE CLAIM	2011	11/11/2010	14 0070S	0270E 036	NE NW
AMC404262	JOSE 303	GRAHAM	A	LODE CLAIM	2011	11/11/2010	14 0070S	0270E 025	NE
AMC404263	JOSE 304	GRAHAM	A	LODE CLAIM	2011	11/11/2010	14 0070S	0270E 025	NE
AMC404264	JOSE 305	GRAHAM	A	LODE CLAIM	2011	11/11/2010	14 0070S	0270E 025	NE SE
AMC404265	JOSE 306	GRAHAM	A	LODE CLAIM	2011	11/11/2010	14 0070S	0270E 025	SE
AMC404266	JOSE 307	GRAHAM	A	LODE CLAIM	2011	11/11/2010	14 0070S	0270E 025	SE
AMC404267	JOSE 308	GRAHAM	A	LODE CLAIM	2011	11/11/2010	14 0070S	0270E 025	SE
AMC404268	JOSE 309	GRAHAM	A	LODE CLAIM	2011	11/11/2010	14 0070S	0270E 025	SE
AMC404269	JOSE 310	GRAHAM	A	LODE CLAIM	2011	11/11/2010	14 0070S	0270E 025	SE
	JOSE 310	GRAHAM	A	LODE CLAIM	2011	11/11/2010	14 0070S	0270E 036	NE
AMC404270	JOSE 311	GRAHAM	A	LODE CLAIM	2011	11/11/2010	14 0070S	0270E 036	NE
AMC404271	JOSE 312	GRAHAM	A	LODE CLAIM	2011	11/11/2010	14 0070S	0270E 025	NE
	JOSE 312	GRAHAM	A	LODE CLAIM	2011	11/11/2010	14 0070S	0280E 030	NW
AMC404272	JOSE 313	GRAHAM	A	LODE CLAIM	2011	11/11/2010	14 0070S	0270E 025	NE
	JOSE 313	GRAHAM	A	LODE CLAIM	2011	11/11/2010	14 0070S	0280E 030	NW
AMC404273	JOSE 314	GRAHAM	A	LODE CLAIM	2011	11/11/2010	14 0070S	0270E 025	NE SE

RECEIVED
2011 AUG 22
TUCUMCUM, ARIZONA

50
22

125

Millrock Alaska LLC
P.O. Box 200867
Anchorage, Alaska 99520

EXHIBIT A

<u>Serial No</u>	<u>Claim Name/Number</u>	<u>County</u>	<u>D</u>	<u>Claim Type</u>	<u>Last</u> <u>A Yr</u>	<u>Mc Loc Dt</u>	<u>Mr</u>	<u>Twn</u>	<u>Rng</u>	<u>Sec</u>	<u>Subdiv</u>
AMC395621	JOSE 276	GRAHAM	A	LODE CLAIM	2011	09/24/2008	14	0070S	0280E	006	SE
AMC395622	JOSE 277	GRAHAM	A	LODE CLAIM	2011	09/24/2008	14	0070S	0280E	005	SW
	JOSE 277	GRAHAM	A	LODE CLAIM	2011	09/24/2008	14	0070S	0280E	006	SE
AMC395623	JOSE 278	GRAHAM	A	LODE CLAIM	2011	09/25/2008	14	0070S	0280E	005	NE NW
AMC395624	JOSE 279	GRAHAM	A	LODE CLAIM	2011	09/25/2008	14	0070S	0280E	005	NE
AMC395625	JOSE 280	GRAHAM	A	LODE CLAIM	2011	09/25/2008	14	0070S	0280E	005	NE NW
AMC395626	JOSE 281	GRAHAM	A	LODE CLAIM	2011	09/25/2008	14	0070S	0280E	005	NE
AMC395627	JOSE 282	GRAHAM	A	LODE CLAIM	2011	09/25/2008	14	0070S	0280E	005	NE NW SW SE
AMC395628	JOSE 283	GRAHAM	A	LODE CLAIM	2011	09/25/2008	14	0070S	0280E	005	NE SE
AMC395629	JOSE 284	GRAHAM	A	LODE CLAIM	2011	09/25/2008	14	0070S	0280E	005	SW SE
AMC395630	JOSE 285	GRAHAM	A	LODE CLAIM	2011	09/25/2008	14	0070S	0280E	005	SE
AMC395631	JOSE 286	GRAHAM	A	LODE CLAIM	2011	09/25/2008	14	0070S	0280E	005	SW SE
AMC395632	JOSE 287	GRAHAM	A	LODE CLAIM	2011	09/25/2008	14	0070S	0280E	005	SE
AMC404247	JOSE 288	GRAHAM	A	LODE CLAIM	2011	11/13/2010	14	0070S	0270E	025	NW
AMC404248	JOSE 289	GRAHAM	A	LODE CLAIM	2011	11/13/2010	14	0070S	0270E	025	NW
AMC404249	JOSE 290	GRAHAM	A	LODE CLAIM	2011	11/11/2010	14	0070S	0270E	025	NW SW
AMC404250	JOSE 291	GRAHAM	A	LODE CLAIM	2011	11/11/2010	14	0070S	0270E	025	SW
AMC404251	JOSE 292	GRAHAM	A	LODE CLAIM	2011	11/11/2010	14	0070S	0270E	025	SW

815

RECEIVED
ALASKA STATE OFFICE
2011 AUG 22 A 10: 21
PHOENIX, ARIZONA

58
(17)

Millrock Alaska LLC
P.O. Box 200867
Anchorage, Alaska 99520

EXHIBIT A

<u>Serial No</u>	<u>Claim Name/Number</u>	<u>County</u>	<u>D</u>	<u>Claim Type</u>	<u>Last</u> <u>A Yr</u>	<u>Mc Loc Dt</u>	<u>Mr Twn</u>	<u>Rng Sec</u>	<u>Subdiv</u>
AMC391833	JOSE 259	GRAHAM	A	LODE CLAIM	2011	02/12/2008	14 0060S	0280E 035	NW
AMC391834	JOSE 260	GRAHAM	A	LODE CLAIM	2011	02/12/2008	14 0060S	0280E 035	NW
AMC391835	JOSE 261	GRAHAM	A	LODE CLAIM	2011	02/12/2008	14 0060S	0280E 035	SW
AMC391836	JOSE 262	GRAHAM	A	LODE CLAIM	2011	02/12/2008	14 0060S	0280E 035	SW
AMC391837	JOSE 263	GRAHAM	A	LODE CLAIM	2011	02/12/2008	14 0060S	0280E 035	SW
AMC391838	JOSE 264	GRAHAM	A	LODE CLAIM	2011	02/11/2008	14 0060S	0280E 035	SW
AMC391839	JOSE 265	GRAHAM	A	LODE CLAIM	2011	02/11/2008	14 0060S	0280E 035	SW
	JOSE 265	GRAHAM	A	LODE CLAIM	2011	02/11/2008	14 0070S	0280E 002	NW
AMC391840	JOSE 266	GRAHAM	A	LODE CLAIM	2011	02/11/2008	14 0070S	0280E 002	NW
AMC391841	JOSE 267	GRAHAM	A	LODE CLAIM	2011	02/11/2008	14 0070S	0280E 002	NW
<u>Serial No</u>	<u>Claim Name/Number</u>	<u>County</u>	<u>D</u>	<u>Claim Type</u>	<u>Last</u> <u>A Yr</u>	<u>Mc Loc Dt</u>	<u>Mr Twn</u>	<u>Rng Sec</u>	<u>Subdiv</u>
AMC395613	JOSE 268	GRAHAM	A	LODE CLAIM	2011	09/24/2008	14 0070S	0280E 006	NE
AMC395614	JOSE 269	GRAHAM	A	LODE CLAIM	2011	09/24/2008	14 0070S	0280E 005	NW
	JOSE 269	GRAHAM	A	LODE CLAIM	2011	09/24/2008	14 0070S	0280E 006	NE
AMC395615	JOSE 270	GRAHAM	A	LODE CLAIM	2011	09/24/2008	14 0070S	0280E 006	NE
AMC395616	JOSE 271	GRAHAM	A	LODE CLAIM	2011	09/24/2008	14 0070S	0280E 005	NW
	JOSE 271	GRAHAM	A	LODE CLAIM	2011	09/24/2008	14 0070S	0280E 006	NE
AMC395617	JOSE 272	GRAHAM	A	LODE CLAIM	2011	09/24/2008	14 0070S	0280E 006	NE SE
AMC395618	JOSE 273	GRAHAM	A	LODE CLAIM	2011	09/24/2008	14 0070S	0280E 005	NW SW
	JOSE 273	GRAHAM	A	LODE CLAIM	2011	09/24/2008	14 0070S	0280E 006	NE SE
AMC395619	JOSE 274	GRAHAM	A	LODE CLAIM	2011	09/24/2008	14 0070S	0280E 006	SE
AMC395620	JOSE 275	GRAHAM	A	LODE CLAIM	2011	09/24/2008	14 0070S	0280E 005	SW
	JOSE 275	GRAHAM	A	LODE CLAIM	2011	09/24/2008	14 0070S	0280E 006	SE

RECEIVED
AUG 22 10:21 AM
MILK: ARIZONA
OFFICE

Millrock Alaska LLC
P.O. Box 200867
Anchorage, Alaska 99520

EXHIBIT A

<u>Serial No</u>	<u>Claim Name/Number</u>	<u>County</u>	<u>D</u>	<u>Claim Type</u>	<u>Last</u> <u>A Yr</u>	<u>Mc Loc Dt</u>	<u>Mr Twn</u>	<u>Rng Sec</u>	<u>Subdiv</u>
AMC391815	JOSE 241	GRAHAM	A	LODE CLAIM	2011	02/12/2008	14 0060S	0280E 034	SW SE
AMC391816	JOSE 242	GRAHAM	A	LODE CLAIM	2011	02/12/2008	14 0060S	0280E 034	SE
AMC391817	JOSE 243	GRAHAM	A	LODE CLAIM	2011	02/12/2008	14 0060S	0280E 034	SW SE
	JOSE 243	GRAHAM	A	LODE CLAIM	2011	02/12/2008	14 0070S	0280E 003	NE
AMC391818	JOSE 244	GRAHAM	A	LODE CLAIM	2011	02/12/2008	14 0060S	0280E 034	SE
	JOSE 244	GRAHAM	A	LODE CLAIM	2011	02/12/2008	14 0070S	0280E 002	NW
	JOSE 244	GRAHAM	A	LODE CLAIM	2011	02/12/2008	14 0070S	0280E 003	NE
AMC391819	JOSE 245	GRAHAM	A	LODE CLAIM	2011	02/12/2008	14 0070S	0280E 003	NE
AMC391820	JOSE 246	GRAHAM	A	LODE CLAIM	2011	02/12/2008	14 0070S	0280E 002	NW
	JOSE 246	GRAHAM	A	LODE CLAIM	2011	02/12/2008	14 0070S	0280E 003	NE
AMC391821	JOSE 247	GRAHAM	A	LODE CLAIM	2011	02/12/2008	14 0070S	0280E 003	NE
AMC391822	JOSE 248	GRAHAM	A	LODE CLAIM	2011	02/12/2008	14 0070S	0280E 002	NW
	JOSE 248	GRAHAM	A	LODE CLAIM	2011	02/12/2008	14 0070S	0280E 003	NE
AMC391823	JOSE 249	GRAHAM	A	LODE CLAIM	2011	02/12/2008	14 0070S	0280E 003	NE
AMC391824	JOSE 250	GRAHAM	A	LODE CLAIM	2011	02/12/2008	14 0070S	0280E 002	NW
	JOSE 250	GRAHAM	A	LODE CLAIM	2011	02/12/2008	14 0070S	0280E 003	NE
AMC391825	JOSE 251	GRAHAM	A	LODE CLAIM	2011	02/12/2008	14 0070S	0280E 003	NE SE
AMC391826	JOSE 252	GRAHAM	A	LODE CLAIM	2011	02/12/2008	14 0070S	0280E 002	NW SW
	JOSE 252	GRAHAM	A	LODE CLAIM	2011	02/12/2008	14 0070S	0280E 003	NE SE
AMC391827	JOSE 253	GRAHAM	A	LODE CLAIM	2011	02/12/2008	14 0070S	0280E 003	SE
AMC391828	JOSE 254	GRAHAM	A	LODE CLAIM	2011	02/12/2008	14 0070S	0280E 003	SE
AMC391829	JOSE 255	GRAHAM	A	LODE CLAIM	2011	02/12/2008	14 0060S	0280E 026	SW
AMC391830	JOSE 256	GRAHAM	A	LODE CLAIM	2011	02/12/2008	14 0060S	0280E 026	SW
	JOSE 256	GRAHAM	A	LODE CLAIM	2011	02/12/2008	14 0060S	0280E 035	NW
AMC391831	JOSE 257	GRAHAM	A	LODE CLAIM	2011	02/12/2008	14 0060S	0280E 035	NW
AMC391832	JOSE 258	GRAHAM	A	LODE CLAIM	2011	02/12/2008	14 0060S	0280E 035	NW

RECEIVED
MILROCK ALASKA LLC
2011 AUG 21 10 21 AM
PHOENIX ARIZONA

3
D

48
18

Millrock Alaska LLC
P.O. Box 200867
Anchorage, Alaska 99520

EXHIBIT A

<u>Serial No</u>	<u>Claim Name/Number</u>	<u>County</u>	<u>D</u>	<u>Claim Type</u>	<u>Last</u> <u>A Yr</u>	<u>Mc Loc Dt</u>	<u>Mr</u>	<u>Twn</u>	<u>Rng</u>	<u>Sec</u>	<u>Subdiv</u>
	JOSE 217	GRAHAM	A	LODE CLAIM	2011	02/09/2008	14	0070S	0280E	010	NW
AMC391792	JOSE 218	GRAHAM	A	LODE CLAIM	2011	02/09/2008	14	0070S	0280E	010	NW
AMC391793	JOSE 219	GRAHAM	A	LODE CLAIM	2011	02/12/2008	14	0060S	0280E	027	NE NW SW SE
AMC391794	JOSE 220	GRAHAM	A	LODE CLAIM	2011	02/12/2008	14	0060S	0280E	027	SW SE
AMC391795	JOSE 221	GRAHAM	A	LODE CLAIM	2011	02/12/2008	14	0060S	0280E	027	SW SE
AMC391796	JOSE 222	GRAHAM	A	LODE CLAIM	2011	02/12/2008	14	0060S	0280E	027	SE
AMC391797	JOSE 223	GRAHAM	A	LODE CLAIM	2011	02/12/2008	14	0060S	0280E	027	SW SE
AMC391798	JOSE 224	GRAHAM	A	LODE CLAIM	2011	02/12/2008	14	0060S	0280E	027	SE
AMC391799	JOSE 225	GRAHAM	A	LODE CLAIM	2011	02/12/2008	14	0060S	0280E	027	SW SE
	JOSE 225	GRAHAM	A	LODE CLAIM	2011	02/12/2008	14	0060S	0280E	034	NE NW
AMC391800	JOSE 226	GRAHAM	A	LODE CLAIM	2011	02/12/2008	14	0060S	0280E	027	SE
	JOSE 226	GRAHAM	A	LODE CLAIM	2011	02/12/2008	14	0060S	0280E	034	NE
AMC391801	JOSE 227	GRAHAM	A	LODE CLAIM	2011	02/12/2008	14	0060S	0280E	034	NE NW
AMC391802	JOSE 228	GRAHAM	A	LODE CLAIM	2011	02/12/2008	14	0060S	0280E	034	NE
AMC391803	JOSE 229	GRAHAM	A	LODE CLAIM	2011	02/11/2008	14	0060S	0280E	034	NE NW
AMC391804	JOSE 230	GRAHAM	A	LODE CLAIM	2011	02/11/2008	14	0060S	0280E	034	NE
AMC391805	JOSE 231	GRAHAM	A	LODE CLAIM	2011	02/11/2008	14	0060S	0280E	034	NE NW
AMC391806	JOSE 232	GRAHAM	A	LODE CLAIM	2011	02/11/2008	14	0060S	0280E	034	NE
AMC391807	JOSE 233	GRAHAM	A	LODE CLAIM	2011	02/12/2008	14	0060S	0280E	034	NE NW
AMC391808	JOSE 234	GRAHAM	A	LODE CLAIM	2011	02/12/2008	14	0060S	0280E	034	NE
AMC391809	JOSE 235	GRAHAM	A	LODE CLAIM	2011	02/12/2008	14	0060S	0280E	034	SW SE
AMC391810	JOSE 236	GRAHAM	A	LODE CLAIM	2011	02/12/2008	14	0060S	0280E	034	SE
AMC391811	JOSE 237	GRAHAM	A	LODE CLAIM	2011	02/12/2008	14	0060S	0280E	034	SW SE
AMC391812	JOSE 238	GRAHAM	A	LODE CLAIM	2011	02/12/2008	14	0060S	0280E	034	SE
AMC391813	JOSE 239	GRAHAM	A	LODE CLAIM	2011	02/12/2008	14	0060S	0280E	034	SW SE
AMC391814	JOSE 240	GRAHAM	A	LODE CLAIM	2011	02/12/2008	14	0060S	0280E	034	SE

RECEIVED
OFFICE
A 10: 22
ARIZONA

50
23

9576

Millrock Alaska LLC
P.O. Box 200867
Anchorage, Alaska 99520

EXHIBIT A

<u>Serial No</u>	<u>Claim Name/Number</u>	<u>County</u>	<u>D</u>	<u>Claim Type</u>	<u>Last A Yr</u>	<u>Mc Loc Dt</u>	<u>Mr Twn</u>	<u>Rng Sec</u>	<u>Subdiv</u>
AMC391776	JOSE 202	GRAHAM	A	LODE CLAIM	2011	02/09/2008	14 0070S	0280E 003	NW
AMC391777	JOSE 203	GRAHAM	A	LODE CLAIM	2011	02/09/2008	14 0070S	0280E 003	NW
	JOSE 203	GRAHAM	A	LODE CLAIM	2011	02/09/2008	14 0070S	0280E 004	NE
AMC391778	JOSE 204	GRAHAM	A	LODE CLAIM	2011	02/09/2008	14 0070S	0280E 003	NW
AMC391779	JOSE 205	GRAHAM	A	LODE CLAIM	2011	02/09/2008	14 0070S	0280E 003	NW
	JOSE 205	GRAHAM	A	LODE CLAIM	2011	02/09/2008	14 0070S	0280E 004	NE
AMC391780	JOSE 206	GRAHAM	A	LODE CLAIM	2011	02/09/2008	14 0070S	0280E 003	NW
AMC391781	JOSE 207	GRAHAM	A	LODE CLAIM	2011	02/09/2008	14 0070S	0280E 003	NW SW
	JOSE 207	GRAHAM	A	LODE CLAIM	2011	02/09/2008	14 0070S	0280E 004	NE SE
AMC391782	JOSE 208	GRAHAM	A	LODE CLAIM	2011	02/09/2008	14 0070S	0280E 003	NW SW
AMC391783	JOSE 209	GRAHAM	A	LODE CLAIM	2011	02/09/2008	14 0070S	0280E 003	SW
	JOSE 209	GRAHAM	A	LODE CLAIM	2011	02/09/2008	14 0070S	0280E 004	SE
AMC391784	JOSE 210	GRAHAM	A	LODE CLAIM	2011	02/09/2008	14 0070S	0280E 003	SW
AMC391785	JOSE 211	GRAHAM	A	LODE CLAIM	2011	02/09/2008	14 0070S	0280E 003	SW
	JOSE 211	GRAHAM	A	LODE CLAIM	2011	02/09/2008	14 0070S	0280E 004	SE
AMC391786	JOSE 212	GRAHAM	A	LODE CLAIM	2011	02/09/2008	14 0070S	0280E 003	SW
AMC391787	JOSE 213	GRAHAM	A	LODE CLAIM	2011	02/09/2008	14 0070S	0280E 003	SW
	JOSE 213	GRAHAM	A	LODE CLAIM	2011	02/09/2008	14 0070S	0280E 004	SE
AMC391788	JOSE 214	GRAHAM	A	LODE CLAIM	2011	02/09/2008	14 0070S	0280E 003	SW
AMC391789	JOSE 215	GRAHAM	A	LODE CLAIM	2011	02/09/2008	14 0070S	0280E 003	SW
	JOSE 215	GRAHAM	A	LODE CLAIM	2011	02/09/2008	14 0070S	0280E 004	SE
	JOSE 215	GRAHAM	A	LODE CLAIM	2011	02/09/2008	14 0070S	0280E 009	NE
	JOSE 215	GRAHAM	A	LODE CLAIM	2011	02/09/2008	14 0070S	0280E 010	NW
AMC391790	JOSE 216	GRAHAM	A	LODE CLAIM	2011	02/09/2008	14 0070S	0280E 003	SW
	JOSE 216	GRAHAM	A	LODE CLAIM	2011	02/09/2008	14 0070S	0280E 010	NW
AMC391791	JOSE 217	GRAHAM	A	LODE CLAIM	2011	02/09/2008	14 0070S	0280E 009	NE

RECEIVED
STATE OFFICE
PHOENIX ARIZONA
2015 JUN 22 A 10:28

552

50
16

Millrock Alaska LLC
P.O. Box 200867
Anchorage, Alaska 99520

EXHIBIT A

<u>Serial No</u>	<u>Claim Name/Number</u>	<u>County</u>	<u>D</u>	<u>Claim Type</u>	<u>Last</u>		<u>Mr</u>	<u>Twn</u>	<u>Rng</u>	<u>Sec</u>	<u>Subdiv</u>
					<u>A Yr</u>	<u>Mc Loc Dt</u>					
AMC391761	JOSE 187	GRAHAM	A	LODE CLAIM	2011	02/09/2008	14	0060S	0280E	033	NE
	JOSE 187	GRAHAM	A	LODE CLAIM	2011	02/09/2008	14	0060S	0280E	034	NW
AMC391762	JOSE 188	GRAHAM	A	LODE CLAIM	2011	02/09/2008	14	0060S	0280E	034	NW
AMC391763	JOSE 189	GRAHAM	A	LODE CLAIM	2011	02/09/2008	14	0060S	0280E	033	NE
	JOSE 189	GRAHAM	A	LODE CLAIM	2011	02/09/2008	14	0060S	0280E	034	NW
AMC391764	JOSE 190	GRAHAM	A	LODE CLAIM	2011	02/09/2008	14	0060S	0280E	034	NW
AMC391765	JOSE 191	GRAHAM	A	LODE CLAIM	2011	02/09/2008	14	0060S	0280E	033	SE
	JOSE 191	GRAHAM	A	LODE CLAIM	2011	02/09/2008	14	0060S	0280E	034	SW
AMC391766	JOSE 192	GRAHAM	A	LODE CLAIM	2011	02/09/2008	14	0060S	0280E	034	SW
AMC391767	JOSE 193	GRAHAM	A	LODE CLAIM	2011	02/09/2008	14	0060S	0280E	033	SE
	JOSE 193	GRAHAM	A	LODE CLAIM	2011	02/09/2008	14	0060S	0280E	034	SW
AMC391768	JOSE 194	GRAHAM	A	LODE CLAIM	2011	02/09/2008	14	0060S	0280E	034	SW
AMC391769	JOSE 195	GRAHAM	A	LODE CLAIM	2011	02/09/2008	14	0060S	0280E	033	SE
	JOSE 195	GRAHAM	A	LODE CLAIM	2011	02/09/2008	14	0060S	0280E	034	SW
AMC391770	JOSE 196	GRAHAM	A	LODE CLAIM	2011	02/09/2008	14	0060S	0280E	034	SW
AMC391771	JOSE 197	GRAHAM	A	LODE CLAIM	2011	02/09/2008	14	0060S	0280E	033	SE
	JOSE 197	GRAHAM	A	LODE CLAIM	2011	02/09/2008	14	0060S	0280E	034	SW
AMC391772	JOSE 198	GRAHAM	A	LODE CLAIM	2011	02/09/2008	14	0060S	0280E	034	SW
AMC391773	JOSE 199	GRAHAM	A	LODE CLAIM	2011	02/09/2008	14	0060S	0280E	033	SE
	JOSE 199	GRAHAM	A	LODE CLAIM	2011	02/09/2008	14	0060S	0280E	034	SW
	JOSE 199	GRAHAM	A	LODE CLAIM	2011	02/09/2008	14	0060S	0280E	003	NW
	JOSE 199	GRAHAM	A	LODE CLAIM	2011	02/09/2008	14	0070S	0280E	004	NE
AMC391774	JOSE 200	GRAHAM	A	LODE CLAIM	2011	02/09/2008	14	0060S	0280E	034	SW
	JOSE 200	GRAHAM	A	LODE CLAIM	2011	02/09/2008	14	0070S	0280E	003	NW
AMC391775	JOSE 201	GRAHAM	A	LODE CLAIM	2011	02/09/2008	14	0070S	0280E	003	NW
	JOSE 201	GRAHAM	A	LODE CLAIM	2011	02/09/2008	14	0070S	0280E	004	NE

607

PHOENIX ARIZONA
RECEIVED
2011 AUG 22 10:22 AM
STATE OFFICE

50
15

Millrock Alaska LLC
P.O. Box 200867
Anchorage, Alaska 99520

EXHIBIT A

<u>Serial No</u>	<u>Claim Name/Number</u>	<u>County</u>	<u>D</u>	<u>Claim Type</u>	<u>Last</u> <u>A Yr</u>	<u>Mc Loc Dt</u>	<u>Mr Twn</u>	<u>Rng Sec</u>	<u>Subdiv</u>
AMC391745	JOSE 171	GRAHAM	A	LODE CLAIM	2011	02/10/2008	14 0070S	0280E 009	NE NW
AMC391746	JOSE 172	GRAHAM	A	LODE CLAIM	2011	02/10/2008	14 0070S	0280E 009	NE
AMC391747	JOSE 173	GRAHAM	A	LODE CLAIM	2011	02/10/2008	14 0060S	0280E 027	NW SW
	JOSE 173	GRAHAM	A	LODE CLAIM	2011	02/10/2008	14 0060S	0280E 028	NE SE
AMC391748	JOSE 174	GRAHAM	A	LODE CLAIM	2011	02/10/2008	14 0060S	0280E 027	NW SW
AMC391749	JOSE 175	GRAHAM	A	LODE CLAIM	2011	02/10/2008	14 0060S	0280E 027	SW
	JOSE 175	GRAHAM	A	LODE CLAIM	2011	02/10/2008	14 0060S	0280E 028	SE
AMC391750	JOSE 176	GRAHAM	A	LODE CLAIM	2011	02/10/2008	14 0060S	0280E 027	SW
AMC391751	JOSE 177	GRAHAM	A	LODE CLAIM	2011	02/10/2008	14 0060S	0280E 027	SW
	JOSE 177	GRAHAM	A	LODE CLAIM	2011	02/10/2008	14 0060S	0280E 028	SE
AMC391752	JOSE 178	GRAHAM	A	LODE CLAIM	2011	02/10/2008	14 0060S	0280E 027	SW
AMC391753	JOSE 179	GRAHAM	A	LODE CLAIM	2011	02/10/2008	14 0060S	0280E 027	SW
	JOSE 179	GRAHAM	A	LODE CLAIM	2011	02/10/2008	14 0060S	0280E 028	SE
AMC391754	JOSE 180	GRAHAM	A	LODE CLAIM	2011	02/10/2008	14 0060S	0280E 027	SW
AMC391755	JOSE 181	GRAHAM	A	LODE CLAIM	2011	02/09/2008	14 0060S	0280E 027	SW
	JOSE 181	GRAHAM	A	LODE CLAIM	2011	02/09/2008	14 0060S	0280E 028	SE
	JOSE 181	GRAHAM	A	LODE CLAIM	2011	02/09/2008	14 0060S	0280E 033	NE
	JOSE 181	GRAHAM	A	LODE CLAIM	2011	02/09/2008	14 0060S	0280E 034	NW
AMC391756	JOSE 182	GRAHAM	A	LODE CLAIM	2011	02/09/2008	14 0060S	0280E 027	SW
	JOSE 182	GRAHAM	A	LODE CLAIM	2011	02/09/2008	14 0060S	0280E 034	NW
AMC391757	JOSE 183	GRAHAM	A	LODE CLAIM	2011	02/09/2008	14 0060S	0280E 033	NE
	JOSE 183	GRAHAM	A	LODE CLAIM	2011	02/09/2008	14 0060S	0280E 034	NW
AMC391758	JOSE 184	GRAHAM	A	LODE CLAIM	2011	02/09/2008	14 0060S	0280E 034	NW
AMC391759	JOSE 185	GRAHAM	A	LODE CLAIM	2011	02/09/2008	14 0060S	0280E 033	NE
	JOSE 185	GRAHAM	A	LODE CLAIM	2011	02/09/2008	14 0060S	0280E 034	NW
AMC391760	JOSE 186	GRAHAM	A	LODE CLAIM	2011	02/09/2008	14 0060S	0280E 034	NW

623

RECEIVED
AUG 22 10:22 AM
OFFICE
TOLSON, ARIZONA

SC
(16)

Millrock Alaska LLC
P.O. Box 200867
Anchorage, Alaska 99520

EXHIBIT A

<u>Serial No</u>	<u>Claim Name/Number</u>	<u>County</u>	<u>D</u>	<u>Claim Type</u>	<u>Last</u> <u>A Yr</u>	<u>Mc Loc Dt</u>	<u>Mr Twn Rng Sec</u>	<u>Subdiv</u>
AMC391723	JOSE 149	GRAHAM	A	LODE CLAIM	2011	02/10/2008	14 0060S 0280E 033	SW SE
AMC391724	JOSE 150	GRAHAM	A	LODE CLAIM	2011	02/10/2008	14 0060S 0280E 033	SE
AMC391725	JOSE 151	GRAHAM	A	LODE CLAIM	2011	02/10/2008	14 0060S 0280E 033	SW SE
AMC391726	JOSE 152	GRAHAM	A	LODE CLAIM	2011	02/10/2008	14 0060S 0280E 033	SE
AMC391727	JOSE 153	GRAHAM	A	LODE CLAIM	2011	02/10/2008	14 0060S 0280E 033	SW SE
	JOSE 153	GRAHAM	A	LODE CLAIM	2011	02/10/2008	14 0070S 0280E 004	NE NW
AMC391728	JOSE 154	GRAHAM	A	LODE CLAIM	2011	02/10/2008	14 0060S 0280E 033	SE
	JOSE 154	GRAHAM	A	LODE CLAIM	2011	02/10/2008	14 0070S 0280E 004	NE
AMC391729	JOSE 155	GRAHAM	A	LODE CLAIM	2011	02/10/2008	14 0070S 0280E 004	NE NW
AMC391730	JOSE 156	GRAHAM	A	LODE CLAIM	2011	02/10/2008	14 0070S 0280E 004	NE
AMC391731	JOSE 157	GRAHAM	A	LODE CLAIM	2011	02/10/2008	14 0070S 0280E 004	NE NW
AMC391732	JOSE 158	GRAHAM	A	LODE CLAIM	2011	02/10/2008	14 0070S 0280E 004	NE
AMC391733	JOSE 159	GRAHAM	A	LODE CLAIM	2011	02/10/2008	14 0070S 0280E 004	NE NW
AMC391734	JOSE 160	GRAHAM	A	LODE CLAIM	2011	02/10/2008	14 0070S 0280E 004	NE
AMC391735	JOSE 161	GRAHAM	A	LODE CLAIM	2011	02/10/2008	14 0070S 0280E 004	NE NW SW SE
AMC391736	JOSE 162	GRAHAM	A	LODE CLAIM	2011	02/10/2008	14 0070S 0280E 004	NE SE
AMC391737	JOSE 163	GRAHAM	A	LODE CLAIM	2011	02/10/2008	14 0070S 0280E 004	SW SE
AMC391738	JOSE 164	GRAHAM	A	LODE CLAIM	2011	02/10/2008	14 0070S 0280E 004	SE
AMC391739	JOSE 165	GRAHAM	A	LODE CLAIM	2011	02/10/2008	14 0070S 0280E 004	SW SE
AMC391740	JOSE 166	GRAHAM	A	LODE CLAIM	2011	02/10/2008	14 0070S 0280E 004	SE
AMC391741	JOSE 167	GRAHAM	A	LODE CLAIM	2011	02/10/2008	14 0070S 0280E 004	SW SE
AMC391742	JOSE 168	GRAHAM	A	LODE CLAIM	2011	02/10/2008	14 0070S 0280E 004	SE
AMC391743	JOSE 169	GRAHAM	A	LODE CLAIM	2011	02/10/2008	14 0070S 0280E 004	SW SE
	JOSE 169	GRAHAM	A	LODE CLAIM	2011	02/10/2008	14 0070S 0280E 009	NE NW
AMC391744	JOSE 170	GRAHAM	A	LODE CLAIM	2011	02/10/2008	14 0070S 0280E 004	SE
	JOSE 170	GRAHAM	A	LODE CLAIM	2011	02/10/2008	14 0070S 0280E 009	NE

695

RECEIVED
MILLROCK ALASKA LLC
2011 NOV 22 A 10:22
OFFICE

22

Millrock Alaska LLC
P.O. Box 200867
Anchorage, Alaska 99520

EXHIBIT A

<u>Serial No</u>	<u>Claim Name/Number</u>	<u>County</u>	<u>D</u>	<u>Claim Type</u>	<u>Last</u>		<u>Mc Loc Dt</u>	<u>Mr Twn Rng Sec</u>	<u>Subdiv</u>
					<u>A Yr</u>				
	JOSE 126	GRAHAM	A	LODE CLAIM	2011		02/09/2008	14 0070S 0280E 009	NW
AMC391701	JOSE 127	GRAHAM	A	LODE CLAIM	2011		02/09/2008	14 0070S 0280E 008	NE
	JOSE 127	GRAHAM	A	LODE CLAIM	2011		02/09/2008	14 0070S 0280E 009	NW
AMC391702	JOSE 128	GRAHAM	A	LODE CLAIM	2011		02/09/2008	14 0070S 0280E 009	NW
AMC391703	JOSE 129	GRAHAM	A	LODE CLAIM	2011		02/16/2008	14 0060S 0280E 028	NE NW SW SE
AMC391704	JOSE 130	GRAHAM	A	LODE CLAIM	2011		02/16/2008	14 0060S 0280E 028	SW SE
AMC391705	JOSE 131	GRAHAM	A	LODE CLAIM	2011		02/10/2008	14 0060S 0280E 028	SW SE
AMC391706	JOSE 132	GRAHAM	A	LODE CLAIM	2011		02/10/2008	14 0060S 0280E 028	SE
AMC391707	JOSE 133	GRAHAM	A	LODE CLAIM	2011		02/10/2008	14 0060S 0280E 028	SW SE
AMC391708	JOSE 134	GRAHAM	A	LODE CLAIM	2011		02/10/2008	14 0060S 0280E 028	SE
AMC391709	JOSE 135	GRAHAM	A	LODE CLAIM	2011		02/10/2008	14 0060S 0280E 028	SW SE
	JOSE 135	GRAHAM	A	LODE CLAIM	2011		02/10/2008	14 0060S 0280E 033	NE NW
AMC391710	JOSE 136	GRAHAM	A	LODE CLAIM	2011		02/10/2008	14 0060S 0280E 028	SE
	JOSE 136	GRAHAM	A	LODE CLAIM	2011		02/10/2008	14 0060S 0280E 033	NE
AMC391711	JOSE 137	GRAHAM	A	LODE CLAIM	2011		02/10/2008	14 0060S 0280E 033	NE NW
AMC391712	JOSE 138	GRAHAM	A	LODE CLAIM	2011		02/10/2008	14 0060S 0280E 033	NE
AMC391713	JOSE 139	GRAHAM	A	LODE CLAIM	2011		02/10/2008	14 0060S 0280E 033	NE NW
AMC391714	JOSE 140	GRAHAM	A	LODE CLAIM	2011		02/10/2008	14 0060S 0280E 033	NE
AMC391715	JOSE 141	GRAHAM	A	LODE CLAIM	2011		02/10/2008	14 0060S 0280E 033	NE NW
AMC391716	JOSE 142	GRAHAM	A	LODE CLAIM	2011		02/10/2008	14 0060S 0280E 033	NE
AMC391717	JOSE 143	GRAHAM	A	LODE CLAIM	2011		02/10/2008	14 0060S 0280E 033	NE NW
AMC391718	JOSE 144	GRAHAM	A	LODE CLAIM	2011		02/10/2008	14 0060S 0280E 033	NE
AMC391719	JOSE 145	GRAHAM	A	LODE CLAIM	2011		02/10/2008	14 0060S 0280E 033	SW SE
AMC391720	JOSE 146	GRAHAM	A	LODE CLAIM	2011		02/10/2008	14 0060S 0280E 033	SE
AMC391721	JOSE 147	GRAHAM	A	LODE CLAIM	2011		02/10/2008	14 0060S 0280E 033	SW SE
AMC391722	JOSE 148	GRAHAM	A	LODE CLAIM	2011		02/10/2008	14 0060S 0280E 033	SE

FILED
STATE OFFICE
2011 AUG 22 A 10:22
ALASKA

667

22

Millrock Alaska LLC
P.O. Box 200867
Anchorage, Alaska 99520

EXHIBIT A

<u>Serial No</u>	<u>Claim Name/Number</u>	<u>County</u>	<u>D</u>	<u>Claim Type</u>	<u>Last</u> <u>A Yr</u>	<u>Mc Loc Dt</u>	<u>Mr Twn Rng Sec</u>	<u>Subdiv</u>
AMC391685	JOSE 111	GRAHAM	A	LODE CLAIM	2011	02/09/2008	14 0070S 0280E 004	NW
	JOSE 111	GRAHAM	A	LODE CLAIM	2011	02/09/2008	14 0070S 0280E 005	NE
AMC391686	JOSE 112	GRAHAM	A	LODE CLAIM	2011	02/09/2008	14 0070S 0280E 004	NW
AMC391687	JOSE 113	GRAHAM	A	LODE CLAIM	2011	02/09/2008	14 0070S 0280E 004	NW
	JOSE 113	GRAHAM	A	LODE CLAIM	2011	02/09/2008	14 0070S 0280E 005	NE
AMC391688	JOSE 114	GRAHAM	A	LODE CLAIM	2011	02/09/2008	14 0070S 0280E 004	NW
AMC391689	JOSE 115	GRAHAM	A	LODE CLAIM	2011	02/09/2008	14 0070S 0280E 004	NW
	JOSE 115	GRAHAM	A	LODE CLAIM	2011	02/09/2008	14 0070S 0280E 005	NE
AMC391690	JOSE 116	GRAHAM	A	LODE CLAIM	2011	02/09/2008	14 0070S 0280E 004	NW
AMC391691	JOSE 117	GRAHAM	A	LODE CLAIM	2011	02/09/2008	14 0070S 0280E 004	NW SW
	JOSE 117	GRAHAM	A	LODE CLAIM	2011	02/09/2008	14 0070S 0280E 005	NE SE
AMC391692	JOSE 118	GRAHAM	A	LODE CLAIM	2011	02/09/2008	14 0070S 0280E 004	NW SW
AMC391693	JOSE 119	GRAHAM	A	LODE CLAIM	2011	02/09/2008	14 0070S 0280E 004	SW
	JOSE 119	GRAHAM	A	LODE CLAIM	2011	02/09/2008	14 0070S 0280E 005	SE
AMC391694	JOSE 120	GRAHAM	A	LODE CLAIM	2011	02/09/2008	14 0070S 0280E 004	SW
AMC391695	JOSE 121	GRAHAM	A	LODE CLAIM	2011	02/09/2008	14 0070S 0280E 004	SW
	JOSE 121	GRAHAM	A	LODE CLAIM	2011	02/09/2008	14 0070S 0280E 005	SE
AMC391696	JOSE 122	GRAHAM	A	LODE CLAIM	2011	02/09/2008	14 0070S 0280E 004	SW
AMC391697	JOSE 123	GRAHAM	A	LODE CLAIM	2011	02/09/2008	14 0070S 0280E 004	SW
	JOSE 123	GRAHAM	A	LODE CLAIM	2011	02/09/2008	14 0070S 0280E 005	SE
AMC391698	JOSE 124	GRAHAM	A	LODE CLAIM	2011	02/09/2008	14 0070S 0280E 004	SW
AMC391699	JOSE 125	GRAHAM	A	LODE CLAIM	2011	02/09/2008	14 0070S 0280E 004	SW
	JOSE 125	GRAHAM	A	LODE CLAIM	2011	02/09/2008	14 0070S 0280E 005	SE
	JOSE 125	GRAHAM	A	LODE CLAIM	2011	02/09/2008	14 0070S 0280E 008	NE
	JOSE 125	GRAHAM	A	LODE CLAIM	2011	02/09/2008	14 0070S 0280E 009	NW
AMC391700	JOSE 126	GRAHAM	A	LODE CLAIM	2011	02/09/2008	14 0070S 0280E 004	SW

RECEIVED
STATE OFFICE
AUG 22 10:22 AM
ALASKA DEPARTMENT OF REVENUE

683

SC
16

Millrock Alaska LLC
P.O. Box 200867
Anchorage, Alaska 99520

EXHIBIT A

<u>Serial No</u>	<u>Claim Name/Number</u>	<u>County</u>	<u>D</u>	<u>Claim Type</u>	<u>Last</u> <u>A Yr</u>	<u>Mc Loc Dt</u>	<u>Mr Twn Rng Sec</u>	<u>Subdiv</u>
AMC391663	JOSE 89	GRAHAM	A	LODE CLAIM	2011	02/07/2008	14 0070S 0280E 008	NW
AMC391664	JOSE 90	GRAHAM	A	LODE CLAIM	2011	02/07/2008	14 0070S 0280E 008	NW
AMC391665	JOSE 91	GRAHAM	A	LODE CLAIM	2011	02/07/2008	14 0070S 0280E 008	NW
AMC391666	JOSE 92	GRAHAM	A	LODE CLAIM	2011	02/09/2008	14 0060S 0280E 028	SW
	JOSE 92	GRAHAM	A	LODE CLAIM	2011	02/09/2008	14 0060S 0280E 033	NW
AMC391667	JOSE 93	GRAHAM	A	LODE CLAIM	2011	02/09/2008	14 0060S 0280E 032	NE
AMC391668	JOSE 94	GRAHAM	A	LODE CLAIM	2011	02/09/2008	14 0060S 0280E 033	NW
AMC391669	JOSE 95	GRAHAM	A	LODE CLAIM	2011	02/09/2008	14 0060S 0280E 032	NE
AMC391670	JOSE 96	GRAHAM	A	LODE CLAIM	2011	02/09/2008	14 0060S 0280E 033	NW
AMC391671	JOSE 97	GRAHAM	A	LODE CLAIM	2011	02/09/2008	14 0060S 0280E 032	NE
AMC391672	JOSE 98	GRAHAM	A	LODE CLAIM	2011	02/09/2008	14 0060S 0280E 033	NW
AMC391673	JOSE 99	GRAHAM	A	LODE CLAIM	2011	02/09/2008	14 0060S 0280E 032	NE
AMC391674	JOSE 100	GRAHAM	A	LODE CLAIM	2011	02/09/2008	14 0060S 0280E 033	NW
AMC391675	JOSE 101	GRAHAM	A	LODE CLAIM	2011	02/09/2008	14 0060S 0280E 032	SE
AMC391676	JOSE 102	GRAHAM	A	LODE CLAIM	2011	02/09/2008	14 0060S 0280E 033	SW
AMC391677	JOSE 103	GRAHAM	A	LODE CLAIM	2011	02/09/2008	14 0060S 0280E 032	SE
AMC391678	JOSE 104	GRAHAM	A	LODE CLAIM	2011	02/09/2008	14 0060S 0280E 033	SW
AMC391679	JOSE 105	GRAHAM	A	LODE CLAIM	2011	02/09/2008	14 0060S 0280E 032	SE
AMC391680	JOSE 106	GRAHAM	A	LODE CLAIM	2011	02/09/2008	14 0060S 0280E 033	SW
AMC391681	JOSE 107	GRAHAM	A	LODE CLAIM	2011	02/09/2008	14 0060S 0280E 032	SE
AMC391682	JOSE 108	GRAHAM	A	LODE CLAIM	2011	02/09/2008	14 0060S 0280E 033	SW
AMC391683	JOSE 109	GRAHAM	A	LODE CLAIM	2011	02/09/2008	14 0060S 0280E 032	SE
	JOSE 109	GRAHAM	A	LODE CLAIM	2011	02/09/2008	14 0070S 0280E 004	NW
	JOSE 109	GRAHAM	A	LODE CLAIM	2011	02/09/2008	14 0070S 0280E 005	NE
AMC391684	JOSE 110	GRAHAM	A	LODE CLAIM	2011	02/09/2008	14 0060S 0280E 033	SW
	JOSE 110	GRAHAM	A	LODE CLAIM	2011	02/09/2008	14 0070S 0280E 004	NW

705

RECEIVED
2011 AUG 22 10:22 AM
PHOENIX, ARIZONA
MAIL OFFICE

SC

22

Millrock Alaska LLC
P.O. Box 200867
Anchorage, Alaska 99520

EXHIBIT A

<u>Serial No</u>	<u>Claim Name/Number</u>	<u>County</u>	<u>D</u>	<u>Claim Type</u>	<u>Last A Yr</u>	<u>Mc Loc Dt</u>	<u>Mr Twn Rng Sec</u>	<u>Subdiv</u>
AMC391641	JOSE 67	GRAHAM	A	LODE CLAIM	2011	02/07/2008	14 0060S 0280E 032	NW
AMC391642	JOSE 68	GRAHAM	A	LODE CLAIM	2011	02/07/2008	14 0060S 0280E 032	NE NW
AMC391643	JOSE 69	GRAHAM	A	LODE CLAIM	2011	02/07/2008	14 0060S 0280E 032	SW
AMC391644	JOSE 70	GRAHAM	A	LODE CLAIM	2011	02/07/2008	14 0060S 0280E 032	SW SE
AMC391645	JOSE 71	GRAHAM	A	LODE CLAIM	2011	02/07/2008	14 0060S 0280E 032	SW
AMC391646	JOSE 72	GRAHAM	A	LODE CLAIM	2011	02/07/2008	14 0060S 0280E 032	SW SE
AMC391647	JOSE 73	GRAHAM	A	LODE CLAIM	2011	02/07/2008	14 0060S 0280E 032	SW
AMC391648	JOSE 74	GRAHAM	A	LODE CLAIM	2011	02/07/2008	14 0060S 0280E 032	SW SE
AMC391649	JOSE 75	GRAHAM	A	LODE CLAIM	2011	02/07/2008	14 0060S 0280E 032	SW
AMC391650	JOSE 76	GRAHAM	A	LODE CLAIM	2011	02/07/2008	14 0060S 0280E 032	SW SE
AMC391651	JOSE 77	GRAHAM	A	LODE CLAIM	2011	02/07/2008	14 0060S 0280E 032	SW
	JOSE 77	GRAHAM	A	LODE CLAIM	2011	02/07/2008	14 0070S 0280E 005	NW
AMC391652	JOSE 87	GRAHAM	A	LODE CLAIM	2011	02/07/2008	14 0070S 0280E 008	NW
AMC391653	JOSE 78	GRAHAM	A	LODE CLAIM	2011	02/07/2008	14 0060S 0280E 032	SW SE
	JOSE 78	GRAHAM	A	LODE CLAIM	2011	02/07/2008	14 0070S 0280E 005	NE
AMC391654	JOSE 79	GRAHAM	A	LODE CLAIM	2011	02/07/2008	14 0070S 0280E 005	NW
AMC391655	JOSE 80	GRAHAM	A	LODE CLAIM	2011	02/07/2008	14 0070S 0280E 005	NE
AMC391656	JOSE 81	GRAHAM	A	LODE CLAIM	2011	02/07/2008	14 0070S 0280E 005	NW
AMC391657	JOSE 82	GRAHAM	A	LODE CLAIM	2011	02/07/2008	14 0070S 0280E 005	NE
AMC391658	JOSE 83	GRAHAM	A	LODE CLAIM	2011	02/07/2008	14 0070S 0280E 005	SW
AMC391659	JOSE 84	GRAHAM	A	LODE CLAIM	2011	02/07/2008	14 0070S 0280E 005	SE
AMC391660	JOSE 85	GRAHAM	A	LODE CLAIM	2011	02/07/2008	14 0070S 0280E 005	SW
	JOSE 85	GRAHAM	A	LODE CLAIM	2011	02/07/2008	14 0070S 0280E 008	NW
AMC391661	JOSE 86	GRAHAM	A	LODE CLAIM	2011	02/07/2008	14 0070S 0280E 005	SE
	JOSE 86	GRAHAM	A	LODE CLAIM	2011	02/07/2008	14 0070S 0280E 008	NE
AMC391662	JOSE 88	GRAHAM	A	LODE CLAIM	2011	02/07/2008	14 0070S 0280E 008	NE

1727

RECEIVED
STATE OFFICE
AUG 22 10:22 AM '11
ALASKA
DENZ, ARIZONA

22

Millrock Alaska LLC
P.O. Box 200867
Anchorage, Alaska 99520

EXHIBIT A

<u>Serial No</u>	<u>Claim Name/Number</u>	<u>County</u>	<u>D</u>	<u>Claim Type</u>	<u>Last</u> <u>A Yr</u>	<u>Mc Loc Dt</u>	<u>Mr</u>	<u>Twn</u>	<u>Rng</u>	<u>Sec</u>	<u>Subdiv</u>
AMC391624	JOSE 50	GRAHAM	A	LODE CLAIM	2011	02/05/2008	14	0070S	0280E	006	SE
AMC391625	JOSE 51	GRAHAM	A	LODE CLAIM	2011	02/05/2008	14	0070S	0280E	005	SW
	JOSE 51	GRAHAM	A	LODE CLAIM	2011	02/05/2008	14	0070S	0280E	006	SE
AMC391626	JOSE 52	GRAHAM	A	LODE CLAIM	2011	02/05/2008	14	0070S	0280E	006	SE
	JOSE 52	GRAHAM	A	LODE CLAIM	2011	02/05/2008	14	0070S	0280E	007	NE
AMC391627	JOSE 53	GRAHAM	A	LODE CLAIM	2011	02/05/2008	14	0070S	0280E	005	SW
	JOSE 53	GRAHAM	A	LODE CLAIM	2011	02/05/2008	14	0070S	0280E	006	SE
	JOSE 53	GRAHAM	A	LODE CLAIM	2011	02/05/2008	14	0070S	0280E	007	NE
	JOSE 53	GRAHAM	A	LODE CLAIM	2011	02/05/2008	14	0070S	0280E	008	NW
AMC391628	JOSE 54	GRAHAM	A	LODE CLAIM	2011	02/05/2008	14	0070S	0280E	007	NE
AMC391629	JOSE 55	GRAHAM	A	LODE CLAIM	2011	02/05/2008	14	0070S	0280E	007	NE
	JOSE 55	GRAHAM	A	LODE CLAIM	2011	02/05/2008	14	0070S	0280E	008	NW
AMC391630	JOSE 56	GRAHAM	A	LODE CLAIM	2011	02/05/2008	14	0070S	0280E	007	NE
AMC391631	JOSE 57	GRAHAM	A	LODE CLAIM	2011	02/05/2008	14	0070S	0280E	007	NE
	JOSE 57	GRAHAM	A	LODE CLAIM	2011	02/05/2008	14	0070S	0280E	008	NW
AMC391632	JOSE 58	GRAHAM	A	LODE CLAIM	2011	02/05/2008	14	0070S	0280E	007	NE
AMC391633	JOSE 59	GRAHAM	A	LODE CLAIM	2011	02/05/2008	14	0070S	0280E	007	NE
	JOSE 59	GRAHAM	A	LODE CLAIM	2011	02/05/2008	14	0070S	0280E	008	NW
AMC391634	JOSE 60	GRAHAM	A	LODE CLAIM	2011	02/05/2008	14	0070S	0280E	007	NE
AMC391635	JOSE 61	GRAHAM	A	LODE CLAIM	2011	02/05/2008	14	0070S	0280E	007	NE
	JOSE 61	GRAHAM	A	LODE CLAIM	2011	02/05/2008	14	0070S	0280E	008	NW
AMC391636	JOSE 62	GRAHAM	A	LODE CLAIM	2011	02/05/2008	14	0070S	0280E	007	NE SE
AMC391637	JOSE 63	GRAHAM	A	LODE CLAIM	2011	02/05/2008	14	0070S	0280E	007	SE
AMC391638	JOSE 64	GRAHAM	A	LODE CLAIM	2011	02/07/2008	14	0060S	0280E	032	NE NW
AMC391639	JOSE 65	GRAHAM	A	LODE CLAIM	2011	02/07/2008	14	0060S	0280E	032	NW
AMC391640	JOSE 66	GRAHAM	A	LODE CLAIM	2011	02/07/2008	14	0060S	0280E	032	NE NW

744

RECEIVED
ALASKA STATE OFFICE
2011 AUG 22 A 10:22
ALASKA

Millrock Alaska LLC
P.O. Box 200867
Anchorage, Alaska 99520

EXHIBIT A

<u>Serial No</u>	<u>Claim Name/Number</u>	<u>County</u>	<u>D</u>	<u>Claim Type</u>	<u>Last A Yr</u>	<u>Mc Loc Dt</u>	<u>Mr Twn Rng Sec</u>	<u>Subdiv</u>
AMC391609	JOSE 33	GRAHAM	A	LODE CLAIM	2011	02/06/2008	14 0070S 0280E 007	NE NW
AMC391610	JOSE 34	GRAHAM	A	LODE CLAIM	2011	02/06/2008	14 0070S 0280E 007	NE NW
AMC391611	JOSE 35	GRAHAM	A	LODE CLAIM	2011	02/06/2008	14 0070S 0280E 007	NE NW SW SE
AMC391612	JOSE 36	GRAHAM	A	LODE CLAIM	2011	02/06/2008	14 0070S 0280E 007	SW SE
AMC391613	JOSE 37	GRAHAM	A	LODE CLAIM	2011	02/16/2008	14 0060S 0280E 031	NE
	JOSE 37	GRAHAM	A	LODE CLAIM	2011	02/16/2008	14 0060S 0280E 032	NW
AMC391614	JOSE 38	GRAHAM	A	LODE CLAIM	2011	02/16/2008	14 0060S 0280E 031	SE
	JOSE 38	GRAHAM	A	LODE CLAIM	2011	02/16/2008	14 0060S 0280E 032	SW
AMC391615	JOSE 39	GRAHAM	A	LODE CLAIM	2011	02/16/2008	14 0060S 0280E 031	SE
	JOSE 39	GRAHAM	A	LODE CLAIM	2011	02/16/2008	14 0060S 0280E 032	SW
AMC391616	JOSE 41	GRAHAM	A	LODE CLAIM	2011	02/16/2008	14 0060S 0280E 031	SE
	JOSE 41	GRAHAM	A	LODE CLAIM	2011	02/16/2008	14 0060S 0280E 032	SW
AMC391617	JOSE 43	GRAHAM	A	LODE CLAIM	2011	02/05/2008	14 0060S 0280E 031	SE
	JOSE 43	GRAHAM	A	LODE CLAIM	2011	02/05/2008	14 0060S 0280E 032	SW
AMC391618	JOSE 44	GRAHAM	A	LODE CLAIM	2011	02/05/2008	14 0060S 0280E 031	SE
	JOSE 44	GRAHAM	A	LODE CLAIM	2011	02/05/2008	14 0070S 0280E 006	NE
AMC391619	JOSE 45	GRAHAM	A	LODE CLAIM	2011	02/05/2008	14 0060S 0280E 031	SE
	JOSE 45	GRAHAM	A	LODE CLAIM	2011	02/05/2008	14 0060S 0280E 032	SW
	JOSE 45	GRAHAM	A	LODE CLAIM	2011	02/05/2008	14 0070S 0280E 005	NW
	JOSE 45	GRAHAM	A	LODE CLAIM	2011	02/05/2008	14 0070S 0280E 006	NE
AMC391620	JOSE 46	GRAHAM	A	LODE CLAIM	2011	02/05/2008	14 0070S 0280E 006	NE
AMC391621	JOSE 47	GRAHAM	A	LODE CLAIM	2011	02/05/2008	14 0070S 0280E 005	NW
	JOSE 47	GRAHAM	A	LODE CLAIM	2011	02/05/2008	14 0070S 0280E 006	NE
AMC391622	JOSE 48	GRAHAM	A	LODE CLAIM	2011	02/05/2008	14 0070S 0280E 006	NE
AMC391623	JOSE 49	GRAHAM	A	LODE CLAIM	2011	02/05/2008	14 0070S 0280E 005	NW
	JOSE 49	GRAHAM	A	LODE CLAIM	2011	02/05/2008	14 0070S 0280E 006	NE

759

RECEIVED
AUG 22 10 22 AM '11
ALASKA DEPARTMENT OF REVENUE
ANCHORAGE, ALASKA

15

Millrock Alaska LLC
P.O. Box 200867
Anchorage, Alaska 99520

EXHIBIT A

<u>Serial No</u>	<u>Claim Name/Number</u>	<u>County</u>	<u>D</u>	<u>Claim Type</u>	<u>Last</u> <u>A Yr</u>	<u>Mc Loc Dt</u>	<u>Mr Twn</u>	<u>Rng Sec</u>	<u>Subdiv</u>
AMC391586	JOSE 10	GRAHAM	A	LODE CLAIM	2011	02/04/2008	14 0070S	0270E 012	NE
AMC391587	JOSE 11	GRAHAM	A	LODE CLAIM	2011	02/04/2008	14 0070S	0270E 012	NE NW
AMC391588	JOSE 12	GRAHAM	A	LODE CLAIM	2011	02/04/2008	14 0070S	0270E 012	NE
AMC391589	JOSE 13	GRAHAM	A	LODE CLAIM	2011	02/16/2008	14 0060S	0280E 031	SW SE
	JOSE 13	GRAHAM	A	LODE CLAIM	2011	02/16/2008	14 0070S	0280E 006	NE NW
AMC391590	JOSE 14	GRAHAM	A	LODE CLAIM	2011	02/04/2008	14 0070S	0280E 006	NE NW
AMC391591	JOSE 15	GRAHAM	A	LODE CLAIM	2011	02/04/2008	14 0070S	0280E 006	NW
AMC391592	JOSE 16	GRAHAM	A	LODE CLAIM	2011	02/04/2008	14 0070S	0280E 006	NE NW
AMC391593	JOSE 17	GRAHAM	A	LODE CLAIM	2011	02/04/2008	14 0070S	0280E 006	NW
AMC391594	JOSE 18	GRAHAM	A	LODE CLAIM	2011	02/04/2008	14 0070S	0280E 006	NE NW
AMC391595	JOSE 19	GRAHAM	A	LODE CLAIM	2011	02/04/2008	14 0070S	0280E 006	NW SW
AMC391596	JOSE 20	GRAHAM	A	LODE CLAIM	2011	02/04/2008	14 0070S	0280E 006	NE NW SW SE
AMC391597	JOSE 21	GRAHAM	A	LODE CLAIM	2011	02/04/2008	14 0070S	0280E 006	SW
AMC391598	JOSE 22	GRAHAM	A	LODE CLAIM	2011	02/04/2008	14 0070S	0280E 006	SW SE
AMC391599	JOSE 23	GRAHAM	A	LODE CLAIM	2011	02/04/2008	14 0070S	0280E 006	SW
AMC391600	JOSE 24	GRAHAM	A	LODE CLAIM	2011	02/04/2008	14 0070S	0280E 006	SW SE
AMC391601	JOSE 25	GRAHAM	A	LODE CLAIM	2011	02/04/2008	14 0070S	0280E 006	SW
AMC391602	JOSE 26	GRAHAM	A	LODE CLAIM	2011	02/04/2008	14 0070S	0280E 006	SW SE
AMC391603	JOSE 27	GRAHAM	A	LODE CLAIM	2011	02/04/2008	14 0070S	0280E 006	SW
	JOSE 27	GRAHAM	A	LODE CLAIM	2011	02/04/2008	14 0070S	0280E 007	NW
AMC391604	JOSE 28	GRAHAM	A	LODE CLAIM	2011	02/04/2008	14 0070S	0280E 006	SW SE
	JOSE 28	GRAHAM	A	LODE CLAIM	2011	02/04/2008	14 0070S	0280E 007	NE NW
AMC391605	JOSE 29	GRAHAM	A	LODE CLAIM	2011	02/04/2008	14 0070S	0280E 007	NW
AMC391606	JOSE 30	GRAHAM	A	LODE CLAIM	2011	02/04/2008	14 0070S	0280E 007	NE NW
AMC391607	JOSE 31	GRAHAM	A	LODE CLAIM	2011	02/04/2008	14 0070S	0280E 007	NW
AMC391608	JOSE 32	GRAHAM	A	LODE CLAIM	2011	02/04/2008	14 0070S	0280E 007	NE NW

782

RECEIVED STATE OFFICE
AUG 22 10:22 AM '11
ARIZONA

Millrock Alaska LLC
P.O. Box 200867
Anchorage, Alaska 99520

EXHIBIT A

AMC391577	JOSE 1	GRAHAM	A LODE CLAIM	2011	02/04/2008	14 0070S 0270E 012	NW
AMC391578	JOSE 2	GRAHAM	A LODE CLAIM	2011	02/04/2008	14 0070S 0270E 012	NW
AMC391579	JOSE 3	GRAHAM	A LODE CLAIM	2011	02/04/2008	14 0070S 0270E 001	SE
AMC391580	JOSE 4	GRAHAM	A LODE CLAIM	2011	02/04/2008	14 0070S 0270E 001	SE
AMC391581	JOSE 5	GRAHAM	A LODE CLAIM	2011	02/04/2008	14 0070S 0270E 001	SW SE
AMC391582	JOSE 6	GRAHAM	A LODE CLAIM	2011	02/04/2008	14 0070S 0270E 001	SE
AMC391583	JOSE 7	GRAHAM	A LODE CLAIM	2011	02/04/2008	14 0070S 0270E 001	SW SE
AMC391584	JOSE 8	GRAHAM	A LODE CLAIM	2011	02/04/2008	14 0070S 0270E 001	SE
AMC391585	JOSE 9	GRAHAM	A LODE CLAIM	2011	02/04/2008	14 0070S 0270E 012	NE NW

156

RECEIVED
ELM A2 STATE OFFICE
2011 AUG 22 A 10:20
PHOENIX, ARIZONA

EXHIBIT A

<u>Serial No.</u>	<u>Claim Name/Number</u>	<u>County</u>	<u>D</u>	<u>Claim Type</u>	<u>Last A Yr</u>
AMC409663	Jose 623	GRAHAM	A	LODE CLAIM	2011
AMC409664	Jose 624	GRAHAM	A	LODE CLAIM	2011
AMC409665	Jose 625	GRAHAM	A	LODE CLAIM	2011
AMC409666	Jose 626	GRAHAM	A	LODE CLAIM	2011
AMC409667	Jose 627	GRAHAM	A	LODE CLAIM	2011
AMC409668	Jose 628	GRAHAM	A	LODE CLAIM	2011
AMC409669	Jose 629	GRAHAM	A	LODE CLAIM	2011
AMC409670	Jose 630	GRAHAM	A	LODE CLAIM	2011
AMC409671	Jose 631	GRAHAM	A	LODE CLAIM	2011
AMC409672	Jose 632	GRAHAM	A	LODE CLAIM	2011
AMC409673	Jose 633	GRAHAM	A	LODE CLAIM	2011
AMC409674	Jose 634	GRAHAM	A	LODE CLAIM	2011
AMC409675	Jose 635	GRAHAM	A	LODE CLAIM	2011
AMC409676	Jose 636	GRAHAM	A	LODE CLAIM	2011
AMC409677	Jose 637	GRAHAM	A	LODE CLAIM	2011
AMC409678	Jose 638	GRAHAM	A	LODE CLAIM	2011
AMC409679	Jose 639	GRAHAM	A	LODE CLAIM	2011
AMC409680	Jose 640	GRAHAM	A	LODE CLAIM	2011
AMC409681	Jose 641	GRAHAM	A	LODE CLAIM	2011
AMC409682	Jose 642	GRAHAM	A	LODE CLAIM	2011
AMC409683	Jose 643	GRAHAM	A	LODE CLAIM	2011
AMC409684	Jose 644	GRAHAM	A	LODE CLAIM	2011
AMC409685	Jose 645	GRAHAM	A	LODE CLAIM	2011
AMC409686	Jose 646	GRAHAM	A	LODE CLAIM	2011
AMC409687	Jose 647	GRAHAM	A	LODE CLAIM	2011
AMC409688	Jose 648	GRAHAM	A	LODE CLAIM	2011
AMC409689	Jose 649	GRAHAM	A	LODE CLAIM	2011
AMC409690	Jose 650	GRAHAM	A	LODE CLAIM	2011
AMC409691	Jose 651	GRAHAM	A	LODE CLAIM	2011
AMC409692	Jose 652	GRAHAM	A	LODE CLAIM	2011
AMC409693	Jose 653	GRAHAM	A	LODE CLAIM	2011
AMC409694	Jose 654	GRAHAM	A	LODE CLAIM	2011

RECEIVED
 2011 AUG 20 110Z
 MOENIX

AMC409695	Jose 655	GRAHAM	A	LODE CLAIM	2011
AMC409696	Jose 656	GRAHAM	A	LODE CLAIM	2011
AMC409697	Jose 657	GRAHAM	A	LODE CLAIM	2011
AMC409698	Jose 658	GRAHAM	A	LODE CLAIM	2011
AMC409699	Jose 659	GRAHAM	A	LODE CLAIM	2011
AMC409700	Jose 660	GRAHAM	A	LODE CLAIM	2011
AMC409701	Jose 661	GRAHAM	A	LODE CLAIM	2011
AMC409702	Jose 662	GRAHAM	A	LODE CLAIM	2011
AMC409703	Jose 663	GRAHAM	A	LODE CLAIM	2011
AMC409704	Jose 664	GRAHAM	A	LODE CLAIM	2011
AMC409705	Jose 665	GRAHAM	A	LODE CLAIM	2011
AMC409706	Jose 666	GRAHAM	A	LODE CLAIM	2011
AMC409707	Jose 667	GRAHAM	A	LODE CLAIM	2011
AMC409708	Jose 668	GRAHAM	A	LODE CLAIM	2011
AMC409709	Jose 669	GRAHAM	A	LODE CLAIM	2011
AMC409710	Jose 670	GRAHAM	A	LODE CLAIM	2011
AMC409711	Jose 671	GRAHAM	A	LODE CLAIM	2011
AMC409712	Jose 672	GRAHAM	A	LODE CLAIM	2011
AMC409713	Jose 673	GRAHAM	A	LODE CLAIM	2011
AMC409714	Jose 674	GRAHAM	A	LODE CLAIM	2011
AMC409715	Jose 675	GRAHAM	A	LODE CLAIM	2011
AMC409716	Jose 676	GRAHAM	A	LODE CLAIM	2011
AMC409717	Jose 677	GRAHAM	A	LODE CLAIM	2011
AMC409718	Jose 678	GRAHAM	A	LODE CLAIM	2011
AMC409719	Jose 679	GRAHAM	A	LODE CLAIM	2011
AMC409720	Jose 680	GRAHAM	A	LODE CLAIM	2011
AMC409721	Jose 681	GRAHAM	A	LODE CLAIM	2011
AMC409722	Jose 682	GRAHAM	A	LODE CLAIM	2011
AMC409723	Jose 683	GRAHAM	A	LODE CLAIM	2011
AMC409724	Jose 684	GRAHAM	A	LODE CLAIM	2011
AMC409725	Jose 685	GRAHAM	A	LODE CLAIM	2011
AMC409726	Jose 686	GRAHAM	A	LODE CLAIM	2011
AMC409727	Jose 687	GRAHAM	A	LODE CLAIM	2011
AMC409728	Jose 688	GRAHAM	A	LODE CLAIM	2011
AMC409729	Jose 689	GRAHAM	A	LODE CLAIM	2011
AMC409730	Jose 690	GRAHAM	A	LODE CLAIM	2011
AMC409731	Jose 691	GRAHAM	A	LODE CLAIM	2011

RECEIVED
 AUG 22 2011
 DENIX, A. JONES

AMC409732	Jose 692	GRAHAM	A	LODE CLAIM	2011
AMC409733	Jose 693	GRAHAM	A	LODE CLAIM	2011
AMC409734	Jose 694	GRAHAM	A	LODE CLAIM	2011
AMC409735	Jose 695	GRAHAM	A	LODE CLAIM	2011
AMC409736	Jose 696	GRAHAM	A	LODE CLAIM	2011
AMC409737	Jose 697	GRAHAM	A	LODE CLAIM	2011
AMC409738	Jose 698	GRAHAM	A	LODE CLAIM	2011
AMC409739	Jose 699	GRAHAM	A	LODE CLAIM	2011
AMC409740	Jose 700	GRAHAM	A	LODE CLAIM	2011
AMC409741	Jose 701	GRAHAM	A	LODE CLAIM	2011
AMC409742	Jose 702	GRAHAM	A	LODE CLAIM	2011
AMC409743	Jose 703	GRAHAM	A	LODE CLAIM	2011
AMC409744	Jose 704	GRAHAM	A	LODE CLAIM	2011
AMC409745	Jose 705	GRAHAM	A	LODE CLAIM	2011
AMC409746	Jose 706	GRAHAM	A	LODE CLAIM	2011
AMC409747	Jose 707	GRAHAM	A	LODE CLAIM	2011
AMC409748	Jose 708	GRAHAM	A	LODE CLAIM	2011
AMC409749	Jose 709	GRAHAM	A	LODE CLAIM	2011
AMC409750	Jose 710	GRAHAM	A	LODE CLAIM	2011
AMC409751	Jose 711	GRAHAM	A	LODE CLAIM	2011
AMC409752	Jose 712	GRAHAM	A	LODE CLAIM	2011
AMC409753	Jose 713	GRAHAM	A	LODE CLAIM	2011
AMC409754	Jose 714	GRAHAM	A	LODE CLAIM	2011
AMC409755	Jose 715	GRAHAM	A	LODE CLAIM	2011
AMC409756	Jose 716	GRAHAM	A	LODE CLAIM	2011
AMC409757	Jose 717	GRAHAM	A	LODE CLAIM	2011
AMC409758	Jose 718	GRAHAM	A	LODE CLAIM	2011
AMC409759	Jose 719	GRAHAM	A	LODE CLAIM	2011
AMC409760	Jose 720	GRAHAM	A	LODE CLAIM	2011
AMC409761	Jose 721	GRAHAM	A	LODE CLAIM	2011
AMC409762	Jose 722	GRAHAM	A	LODE CLAIM	2011
AMC409763	Jose 723	GRAHAM	A	LODE CLAIM	2011
AMC409764	Jose 724	GRAHAM	A	LODE CLAIM	2011
AMC409765	Jose 725	GRAHAM	A	LODE CLAIM	2011
AMC409766	Jose 726	GRAHAM	A	LODE CLAIM	2011
AMC409767	Jose 727	GRAHAM	A	LODE CLAIM	2011
AMC409768	Jose 728	GRAHAM	A	LODE CLAIM	2011

RECEIVED
ENIX, ARIZONA

AUG 22 2011

RECEIVED
STATE OF ARIZONA

37

AMC409769	Jose 729	GRAHAM	A	LODE CLAIM	2011
AMC409770	Jose 730	GRAHAM	A	LODE CLAIM	2011
AMC409771	Jose 731	GRAHAM	A	LODE CLAIM	2011
AMC409772	Jose 732	GRAHAM	A	LODE CLAIM	2011
AMC409773	Jose 733	GRAHAM	A	LODE CLAIM	2011
AMC409774	Jose 734	GRAHAM	A	LODE CLAIM	2011
AMC409775	Jose 735	GRAHAM	A	LODE CLAIM	2011
AMC409776	Jose 736	GRAHAM	A	LODE CLAIM	2011
AMC409777	Jose 737	GRAHAM	A	LODE CLAIM	2011
AMC409778	Jose 738	GRAHAM	A	LODE CLAIM	2011
AMC409779	Jose 739	GRAHAM	A	LODE CLAIM	2011
AMC409780	Jose 740	GRAHAM	A	LODE CLAIM	2011
AMC409781	Jose 741	GRAHAM	A	LODE CLAIM	2011
AMC409782	Jose 742	GRAHAM	A	LODE CLAIM	2011
AMC409783	Jose 743	GRAHAM	A	LODE CLAIM	2011
AMC409784	Jose 744	GRAHAM	A	LODE CLAIM	2011
AMC409785	Jose 745	GRAHAM	A	LODE CLAIM	2011
AMC409786	Jose 746	GRAHAM	A	LODE CLAIM	2011
AMC409787	Jose 747	GRAHAM	A	LODE CLAIM	2011
AMC409788	Jose 748	GRAHAM	A	LODE CLAIM	2011
AMC409789	Jose 749	GRAHAM	A	LODE CLAIM	2011
AMC409790	Jose 750	GRAHAM	A	LODE CLAIM	2011
AMC409791	Jose 751	GRAHAM	A	LODE CLAIM	2011
AMC409792	Jose 752	GRAHAM	A	LODE CLAIM	2011
AMC409793	Jose 753	GRAHAM	A	LODE CLAIM	2011
AMC409794	Jose 754	GRAHAM	A	LODE CLAIM	2011
AMC409795	Jose 755	GRAHAM	A	LODE CLAIM	2011
AMC409796	Jose 756	GRAHAM	A	LODE CLAIM	2011
AMC409797	Jose 757	GRAHAM	A	LODE CLAIM	2011
AMC409798	Jose 758	GRAHAM	A	LODE CLAIM	2011
AMC409799	Jose 759	GRAHAM	A	LODE CLAIM	2011
AMC409800	Jose 760	GRAHAM	A	LODE CLAIM	2011
AMC409801	Jose 761	GRAHAM	A	LODE CLAIM	2011
AMC409802	Jose 762	GRAHAM	A	LODE CLAIM	2011
AMC409803	Jose 763	GRAHAM	A	LODE CLAIM	2011
AMC409804	Jose 764	GRAHAM	A	LODE CLAIM	2011
AMC409805	Jose 765	GRAHAM	A	LODE CLAIM	2011

RECEIVED
 THE OFFICE OF THE
 ARIZONA
 AUG 22 10:20 AM 2011

AMC409806	Jose 766	GRAHAM	A	LODE CLAIM	2011
AMC409807	Jose 767	GRAHAM	A	LODE CLAIM	2011
AMC409808	Jose 768	GRAHAM	A	LODE CLAIM	2011
AMC409809	Jose 769	GRAHAM	A	LODE CLAIM	2011
AMC409810	Jose 770	GRAHAM	A	LODE CLAIM	2011
AMC409811	Jose 771	GRAHAM	A	LODE CLAIM	2011
AMC409812	Jose 772	GRAHAM	A	LODE CLAIM	2011
AMC409813	Jose 773	GRAHAM	A	LODE CLAIM	2011
AMC409814	Jose 774	GRAHAM	A	LODE CLAIM	2011
AMC409815	Jose 775	GRAHAM	A	LODE CLAIM	2011
AMC409816	Jose 776	GRAHAM	A	LODE CLAIM	2011
AMC409817	Jose 777	GRAHAM	A	LODE CLAIM	2011
AMC409818	Jose 778	GRAHAM	A	LODE CLAIM	2011
AMC409819	Jose 779	GRAHAM	A	LODE CLAIM	2011
AMC409820	Jose 780	GRAHAM	A	LODE CLAIM	2011
AMC409821	Jose 781	GRAHAM	A	LODE CLAIM	2011
AMC409822	Jose 782	GRAHAM	A	LODE CLAIM	2011
AMC409823	Jose 783	GRAHAM	A	LODE CLAIM	2011
AMC409824	Jose 784	GRAHAM	A	LODE CLAIM	2011
AMC409825	Jose 785	GRAHAM	A	LODE CLAIM	2011
AMC409826	Jose 786	GRAHAM	A	LODE CLAIM	2011
AMC409827	Jose 787	GRAHAM	A	LODE CLAIM	2011
AMC409828	Jose 788	GRAHAM	A	LODE CLAIM	2011
AMC409829	Jose 789	GRAHAM	A	LODE CLAIM	2011
AMC409830	Jose 790	GRAHAM	A	LODE CLAIM	2011
AMC409831	Jose 791	GRAHAM	A	LODE CLAIM	2011
AMC409832	Jose 792	GRAHAM	A	LODE CLAIM	2011
AMC409833	Jose 793	GRAHAM	A	LODE CLAIM	2011
AMC409834	Jose 794	GRAHAM	A	LODE CLAIM	2011
AMC409835	Jose 795	GRAHAM	A	LODE CLAIM	2011
AMC409836	Jose 796	GRAHAM	A	LODE CLAIM	2011
AMC409837	Jose 797	GRAHAM	A	LODE CLAIM	2011
AMC409838	Jose 798	GRAHAM	A	LODE CLAIM	2011
AMC409839	Jose 799	GRAHAM	A	LODE CLAIM	2011
AMC409840	Jose 800	GRAHAM	A	LODE CLAIM	2011
AMC409841	Jose 801	GRAHAM	A	LODE CLAIM	2011
AMC409842	Jose 802	GRAHAM	A	LODE CLAIM	2011

RECEIVED
 MAR 29 2011
 10:20
 ARIZONA

AMC409843	Jose 803	GRAHAM	A	LODE CLAIM	2011
AMC409844	Jose 804	GRAHAM	A	LODE CLAIM	2011
AMC409845	Jose 805	GRAHAM	A	LODE CLAIM	2011
AMC409846	Jose 806	GRAHAM	A	LODE CLAIM	2011
AMC409847	Jose 807	GRAHAM	A	LODE CLAIM	2011
AMC409848	Jose 808	GRAHAM	A	LODE CLAIM	2011
AMC409849	Jose 809	GRAHAM	A	LODE CLAIM	2011
AMC409850	Jose 810	GRAHAM	A	LODE CLAIM	2011
AMC409851	Jose 811	GRAHAM	A	LODE CLAIM	2011
AMC409852	Jose 812	GRAHAM	A	LODE CLAIM	2011
AMC409853	Jose 813	GRAHAM	A	LODE CLAIM	2011
AMC409854	Jose 814	GRAHAM	A	LODE CLAIM	2011
AMC409855	Jose 815	GRAHAM	A	LODE CLAIM	2011
AMC409856	Jose 816	GRAHAM	A	LODE CLAIM	2011
AMC409857	Jose 817	GRAHAM	A	LODE CLAIM	2011
AMC409858	Jose 818	GRAHAM	A	LODE CLAIM	2011
AMC409859	Jose 819	GRAHAM	A	LODE CLAIM	2011
AMC409860	Jose 820	GRAHAM	A	LODE CLAIM	2011
AMC409861	Jose 821	GRAHAM	A	LODE CLAIM	2011
AMC409862	Jose 822	GRAHAM	A	LODE CLAIM	2011
AMC409863	Jose 823	GRAHAM	A	LODE CLAIM	2011
AMC409864	Jose 824	GRAHAM	A	LODE CLAIM	2011
AMC409865	Jose 825	GRAHAM	A	LODE CLAIM	2011
AMC409866	Jose 826	GRAHAM	A	LODE CLAIM	2011
AMC409867	Jose 827	GRAHAM	A	LODE CLAIM	2011
AMC409868	Jose 828	GRAHAM	A	LODE CLAIM	2011
AMC409869	Jose 829	GRAHAM	A	LODE CLAIM	2011
AMC409870	Jose 830	GRAHAM	A	LODE CLAIM	2011
AMC409871	Jose 831	GRAHAM	A	LODE CLAIM	2011
AMC409872	Jose 832	GRAHAM	A	LODE CLAIM	2011
AMC409873	Jose 833	GRAHAM	A	LODE CLAIM	2011
AMC409874	Jose 834	GRAHAM	A	LODE CLAIM	2011
AMC409875	Jose 835	GRAHAM	A	LODE CLAIM	2011
AMC409876	Jose 836	GRAHAM	A	LODE CLAIM	2011
AMC409877	Jose 837	GRAHAM	A	LODE CLAIM	2011
AMC409878	Jose 838	GRAHAM	A	LODE CLAIM	2011
AMC409879	Jose 839	GRAHAM	A	LODE CLAIM	2011

RECEIVED
 MISSOURI STATE OFFICE
 AUG 22 2011
 HOBENIX, MISSOURI

AMC409880	Jose 840	GRAHAM	A	LODE CLAIM	2011
AMC409881	Jose 841	GRAHAM	A	LODE CLAIM	2011
AMC409882	Jose 842	GRAHAM	A	LODE CLAIM	2011
AMC409883	Jose 843	GRAHAM	A	LODE CLAIM	2011
AMC409884	Jose 844	GRAHAM	A	LODE CLAIM	2011
AMC409885	Jose 845	GRAHAM	A	LODE CLAIM	2011
AMC409886	Jose 846	GRAHAM	A	LODE CLAIM	2011
AMC409887	Jose 847	GRAHAM	A	LODE CLAIM	2011
AMC409888	Jose 848	GRAHAM	A	LODE CLAIM	2011
AMC409889	Jose 849	GRAHAM	A	LODE CLAIM	2011
AMC409890	Jose 850	GRAHAM	A	LODE CLAIM	2011
AMC409891	Jose 851	GRAHAM	A	LODE CLAIM	2011
AMC409892	Jose 852	GRAHAM	A	LODE CLAIM	2011
AMC409893	Jose 853	GRAHAM	A	LODE CLAIM	2011
AMC409894	Jose 854	GRAHAM	A	LODE CLAIM	2011
AMC409895	Jose 855	GRAHAM	A	LODE CLAIM	2011
AMC409896	Jose 856	GRAHAM	A	LODE CLAIM	2011
AMC409897	Jose 857	GRAHAM	A	LODE CLAIM	2011
AMC409898	Jose 858	GRAHAM	A	LODE CLAIM	2011
AMC409899	Jose 859	GRAHAM	A	LODE CLAIM	2011
AMC409900	Jose 860	GRAHAM	A	LODE CLAIM	2011
AMC409901	Jose 861	GRAHAM	A	LODE CLAIM	2011
AMC409902	Jose 862	GRAHAM	A	LODE CLAIM	2011
AMC409903	Jose 863	GRAHAM	A	LODE CLAIM	2011
AMC409904	Jose 864	GRAHAM	A	LODE CLAIM	2011
AMC409905	Jose 865	GRAHAM	A	LODE CLAIM	2011
AMC409906	Jose 866	GRAHAM	A	LODE CLAIM	2011
AMC409907	Jose 867	GRAHAM	A	LODE CLAIM	2011
AMC409908	Jose 868	GRAHAM	A	LODE CLAIM	2011
AMC409909	Jose 869	GRAHAM	A	LODE CLAIM	2011
AMC409910	Jose 870	GRAHAM	A	LODE CLAIM	2011
AMC409911	Jose 871	GRAHAM	A	LODE CLAIM	2011
AMC409912	Jose 872	GRAHAM	A	LODE CLAIM	2011
AMC409913	Jose 873	GRAHAM	A	LODE CLAIM	2011
AMC409914	Jose 874	GRAHAM	A	LODE CLAIM	2011
AMC409915	Jose 875	GRAHAM	A	LODE CLAIM	2011
AMC409916	Jose 876	GRAHAM	A	LODE CLAIM	2011

AMC409917	Jose 877	GRAHAM	A	LODE CLAIM	2011
AMC409918	Jose 878	GRAHAM	A	LODE CLAIM	2011
AMC409919	Jose 879	GRAHAM	A	LODE CLAIM	2011
AMC409920	Jose 880	GRAHAM	A	LODE CLAIM	2011
AMC409921	Jose 881	GRAHAM	A	LODE CLAIM	2011
AMC409922	Jose 882	GRAHAM	A	LODE CLAIM	2011
AMC409923	Jose 883	GRAHAM	A	LODE CLAIM	2011
AMC409924	Jose 884	GRAHAM	A	LODE CLAIM	2011
AMC409925	Jose 885	GRAHAM	A	LODE CLAIM	2011
AMC409926	Jose 886	GRAHAM	A	LODE CLAIM	2011
AMC409927	Jose 887	GRAHAM	A	LODE CLAIM	2011
AMC409928	Jose 888	GRAHAM	A	LODE CLAIM	2011
AMC409929	Jose 889	GRAHAM	A	LODE CLAIM	2011
AMC409930	Jose 890	GRAHAM	A	LODE CLAIM	2011
AMC409931	Jose 891	GRAHAM	A	LODE CLAIM	2011
AMC409932	Jose 892	GRAHAM	A	LODE CLAIM	2011
AMC409933	Jose 893	GRAHAM	A	LODE CLAIM	2011
AMC409934	Jose 894	GRAHAM	A	LODE CLAIM	2011
AMC409935	Jose 895	GRAHAM	A	LODE CLAIM	2011
AMC409936	Jose 896	GRAHAM	A	LODE CLAIM	2011
AMC409937	Jose 897	GRAHAM	A	LODE CLAIM	2011
AMC409938	Jose 898	GRAHAM	A	LODE CLAIM	2011
AMC409939	Jose 899	GRAHAM	A	LODE CLAIM	2011
AMC409940	Jose 900	GRAHAM	A	LODE CLAIM	2011
AMC409941	Jose 901	GRAHAM	A	LODE CLAIM	2011
AMC409942	Jose 902	GRAHAM	A	LODE CLAIM	2011
AMC409943	Jose 903	GRAHAM	A	LODE CLAIM	2011
AMC409944	Jose 904	GRAHAM	A	LODE CLAIM	2011
AMC409945	Jose 905	GRAHAM	A	LODE CLAIM	2011
AMC409946	Jose 906	GRAHAM	A	LODE CLAIM	2011
AMC409947	Jose 907	GRAHAM	A	LODE CLAIM	2011
AMC409948	Jose 908	GRAHAM	A	LODE CLAIM	2011
AMC409949	Jose 909	GRAHAM	A	LODE CLAIM	2011
AMC409950	Jose 910	GRAHAM	A	LODE CLAIM	2011
AMC409951	Jose 911	GRAHAM	A	LODE CLAIM	2011

RECEIVED
 LAND STATE OFFICE
 AUG 10 2011
 10:10 AM
 ARIZONA

After recording return to:
M. L. Gerrow
4211 East Aquarius Drive
Tucson, AZ 85718

NO. OF CLAIMS 320
AMOUNT 44800
RECEIPT NO. 2410972
INIT. sc

Bureau of Land Management ** BLM-ASO**
Department of the Interior
1 North Central Avenue
Phoenix, Arizona 85004

NOTICE OF INTENT TO HOLD MINING CLAIMS AND PAYMENT OF BLM MAINTENANCE FEES

RE: Payment of Annual Claim Maintenance Fee

Dear Sir or Madam:

This will serve as notice that Millrock Alaska, LLC whose address for purposes of this filing is P. O. Box 200867, Anchorage, Alaska 99520, intends to hold the mining claims and/or mill sites described on Exhibit A attached hereto for the assessment year ending at 12 o'clock, noon, on September 1, 2012 by payment of the annual maintenance fee of \$140 per claim or site. Payment of such amount is made herewith for such assessment year for each of the claims and sites, the name, and BLM serial number with the book and page or index number of recording of the location notice being in the official records of Graham County, Arizona, of which is set forth on Exhibit A attached hereto and by this reference incorporated herein.


By: Mahlon L. Gerrow
Mahlon L. Gerrow, Independent Landman
Representing Millrock Alaska, LLC

State of Arizona)
) ss.
County of Pima)

The foregoing instrument was acknowledged before me on the 19th day of August, 2011, by Mahlon L. Gerrow, on behalf of Millrock Alaska, LLC.

PHOENIX, ARIZONA
2011 AUG 22 A 10:29
RECEIVED
STATE OFFICE

[Signature]
Notary Public in and for the State of Arizona
My Commission Expires: 9/14/14



Millrock Alaska LLC
P.O. Box 200867
Anchorage, Alaska 99520

EXHIBIT A

AMC391392	SLICK 13	GRAHAM	A LODE CLAIM	2011	02/18/2008	14 0080S 0280E 020	SW
AMC391393	SLICK 14	GRAHAM	A LODE CLAIM	2011	02/18/2008	14 0080S 0280E 020	SW SE
AMC391394	SLICK 15	GRAHAM	A LODE CLAIM	2011	02/18/2008	14 0080S 0280E 020	SW
AMC391395	SLICK 16	GRAHAM	A LODE CLAIM	2011	02/18/2008	14 0080S 0280E 020	SW SE
AMC391396	SLICK 17	GRAHAM	A LODE CLAIM	2011	02/18/2008	14 0080S 0280E 020	SW
	SLICK 17	GRAHAM	A LODE CLAIM	2011	02/18/2008	14 0080S 0280E 029	NW
AMC391397	SLICK 18	GRAHAM	A LODE CLAIM	2011	02/18/2008	14 0080S 0280E 020	SW SE
	SLICK 18	GRAHAM	A LODE CLAIM	2011	02/18/2008	14 0080S 0280E 029	NE NW
AMC391398	SLICK 19	GRAHAM	A LODE CLAIM	2011	02/18/2008	14 0080S 0280E 029	NW
AMC391399	SLICK 20	GRAHAM	A LODE CLAIM	2011	02/18/2008	14 0080S 0280E 029	NE NW
AMC391400	SLICK 21	GRAHAM	A LODE CLAIM	2011	02/18/2008	14 0080S 0280E 029	NW
AMC391401	SLICK 22	GRAHAM	A LODE CLAIM	2011	02/18/2008	14 0080S 0280E 029	NE NW
AMC391402	SLICK 23	GRAHAM	A LODE CLAIM	2011	02/18/2008	14 0080S 0280E 029	NW
AMC391403	SLICK 24	GRAHAM	A LODE CLAIM	2011	02/18/2008	14 0080S 0280E 029	NE NW
AMC391404	SLICK 25	GRAHAM	A LODE CLAIM	2011	02/18/2008	14 0080S 0280E 029	NW SW
AMC391405	SLICK 26	GRAHAM	A LODE CLAIM	2011	02/18/2008	14 0080S 0280E 029	NE NW SW SE
AMC391406	SLICK 27	GRAHAM	A LODE CLAIM	2011	02/18/2008	14 0080S 0280E 029	SW
AMC391407	SLICK 28	GRAHAM	A LODE CLAIM	2011	02/18/2008	14 0080S 0280E 029	SW SE
AMC391408	SLICK 29	GRAHAM	A LODE CLAIM	2011	02/18/2008	14 0080S 0280E 029	SW
AMC391409	SLICK 30	GRAHAM	A LODE CLAIM	2011	02/18/2008	14 0080S 0280E 029	SW SE
AMC391410	SLICK 31	GRAHAM	A LODE CLAIM	2011	02/18/2008	14 0080S 0280E 029	SW
AMC391411	SLICK 32	GRAHAM	A LODE CLAIM	2011	02/18/2008	14 0080S 0280E 029	SW SE
AMC391412	SLICK 33	GRAHAM	A LODE CLAIM	2011	02/18/2008	14 0080S 0280E 029	SW
AMC391413	SLICK 34	GRAHAM	A LODE CLAIM	2011	02/18/2008	14 0080S 0280E 029	SW SE

RECEIVED
ALASKA STATE OFFICE
2011 AUG 22 10:28
TODENIX, ARIZONA

Millrock Alaska LLC
P.O. Box 200867
Anchorage, Alaska 99520

EXHIBIT A

<u>Serial No</u>	<u>Claim Name/Number</u>	<u>County</u>	<u>D</u>	<u>Claim Type</u>	<u>Last</u> <u>A Yr</u>	<u>Mc Loc Dt</u>	<u>Mr Twn</u>	<u>Rng Sec</u>	<u>Subdiv</u>
AMC391414	SLICK 47	GRAHAM	A	LODE CLAIM	2011	02/17/2008	14 0080S	0280E 020	SE
AMC391415	SLICK 48	GRAHAM	A	LODE CLAIM	2011	02/17/2008	14 0080S	0280E 021	SW
AMC391416	SLICK 49	GRAHAM	A	LODE CLAIM	2011	02/17/2008	14 0080S	0280E 020	SE
AMC391417	SLICK 50	GRAHAM	A	LODE CLAIM	2011	02/17/2008	14 0080S	0280E 021	SW
AMC391418	SLICK 51	GRAHAM	A	LODE CLAIM	2011	02/17/2008	14 0080S	0280E 020	SE
	SLICK 51	GRAHAM	A	LODE CLAIM	2011	02/17/2008	14 0080S	0280E 029	NE
AMC391419	SLICK 52	GRAHAM	A	LODE CLAIM	2011	02/17/2008	14 0080S	0280E 021	SW
	SLICK 52	GRAHAM	A	LODE CLAIM	2011	02/17/2008	14 0080S	0280E 028	NW
AMC391420	SLICK 53	GRAHAM	A	LODE CLAIM	2011	02/16/2008	14 0080S	0280E 029	SE
AMC391421	SLICK 54	GRAHAM	A	LODE CLAIM	2011	02/16/2008	14 0080S	0280E 028	SW
AMC391422	SLICK 55	GRAHAM	A	LODE CLAIM	2011	02/16/2008	14 0080S	0280E 029	SE
AMC391423	SLICK 56	GRAHAM	A	LODE CLAIM	2011	02/16/2008	14 0080S	0280E 028	SW
AMC391424	SLICK 57	GRAHAM	A	LODE CLAIM	2011	02/16/2008	14 0080S	0280E 033	NW
AMC391425	SLICK 58	GRAHAM	A	LODE CLAIM	2011	02/16/2008	14 0080S	0280E 033	NW
AMC391426	SLICK 59	GRAHAM	A	LODE CLAIM	2011	02/16/2008	14 0080S	0280E 033	NW
AMC391427	SLICK 60	GRAHAM	A	LODE CLAIM	2011	02/16/2008	14 0080S	0280E 033	NW
AMC391428	SLICK 61	GRAHAM	A	LODE CLAIM	2011	02/16/2008	14 0080S	0280E 033	NW SW
AMC391429	SLICK 62	GRAHAM	A	LODE CLAIM	2011	02/16/2008	14 0080S	0280E 033	SW
AMC391430	SLICK 63	GRAHAM	A	LODE CLAIM	2011	02/16/2008	14 0080S	0280E 033	SW
AMC391431	SLICK 64	GRAHAM	A	LODE CLAIM	2011	02/16/2008	14 0080S	0280E 033	SW
AMC391432	SLICK 65	GRAHAM	A	LODE CLAIM	2011	02/16/2008	14 0080S	0280E 033	SW
	SLICK 65	GRAHAM	A	LODE CLAIM	2011	02/16/2008	14 0090S	0280E 004	NW
	SLICK 65	GRAHAM	A	LODE CLAIM	2011	02/16/2008	14 0090S	0280E 005	NE
AMC391433	SLICK 66	GRAHAM	A	LODE CLAIM	2011	02/16/2008	14 0090S	0280E 004	NW
	SLICK 66	GRAHAM	A	LODE CLAIM	2011	02/16/2008	14 0090S	0280E 005	NE
AMC391434	SLICK 67	GRAHAM	A	LODE CLAIM	2011	02/16/2008	14 0090S	0280E 004	NW

RECEIVED
2011 AUG 22 A 10:28
STATE OFFICE

(21)
SC

Millrock Alaska LLC
P.O. Box 200867
Anchorage, Alaska 99520

EXHIBIT A

<u>Serial No</u>	<u>Claim Name/Number</u>	<u>County</u>	<u>D</u>	<u>Claim Type</u>	<u>Last</u> <u>A Yr</u>	<u>Mc Loc Dt</u>	<u>Mr</u>	<u>Twn</u>	<u>Rng</u>	<u>Sec</u>	<u>Subdiv</u>
	SLICK 67	GRAHAM	A	LODE CLAIM	2011	02/16/2008	14	0090S	0280E	005	NE
AMC391435	SLICK 68	GRAHAM	A	LODE CLAIM	2011	02/16/2008	14	0090S	0280E	004	NW
	SLICK 68	GRAHAM	A	LODE CLAIM	2011	02/16/2008	14	0090S	0280E	005	NE
AMC391436	SLICK 69	GRAHAM	A	LODE CLAIM	2011	02/17/2008	14	0090S	0280E	004	NW SW
	SLICK 69	GRAHAM	A	LODE CLAIM	2011	02/17/2008	14	0090S	0280E	005	NE SE
AMC391437	SLICK 70	GRAHAM	A	LODE CLAIM	2011	02/17/2008	14	0090S	0280E	004	SW
	SLICK 70	GRAHAM	A	LODE CLAIM	2011	02/17/2008	14	0090S	0280E	005	SE
AMC391438	SLICK 71	GRAHAM	A	LODE CLAIM	2011	02/17/2008	14	0090S	0280E	004	SW
	SLICK 71	GRAHAM	A	LODE CLAIM	2011	02/17/2008	14	0090S	0280E	005	SE
AMC391439	SLICK 86	GRAHAM	A	LODE CLAIM	2011	02/15/2008	14	0080S	0280E	021	SW SE
AMC391440	SLICK 87	GRAHAM	A	LODE CLAIM	2011	02/15/2008	14	0080S	0280E	021	SE
AMC391441	SLICK 88	GRAHAM	A	LODE CLAIM	2011	02/15/2008	14	0080S	0280E	021	SW SE
AMC391442	SLICK 89	GRAHAM	A	LODE CLAIM	2011	02/15/2008	14	0080S	0280E	021	SE
AMC391443	SLICK 90	GRAHAM	A	LODE CLAIM	2011	02/15/2008	14	0080S	0280E	021	SW SE
	SLICK 90	GRAHAM	A	LODE CLAIM	2011	02/15/2008	14	0080S	0280E	028	NE NW
AMC391444	SLICK 91	GRAHAM	A	LODE CLAIM	2011	02/16/2008	14	0080S	0280E	021	SE
	SLICK 91	GRAHAM	A	LODE CLAIM	2011	02/16/2008	14	0080S	0280E	028	NE
AMC391445	SLICK 92	GRAHAM	A	LODE CLAIM	2011	02/16/2008	14	0080S	0280E	028	NE
AMC391446	SLICK 93	GRAHAM	A	LODE CLAIM	2011	02/16/2008	14	0080S	0280E	028	NE
AMC391447	SLICK 94	GRAHAM	A	LODE CLAIM	2011	02/16/2008	14	0080S	0280E	028	NE
AMC391448	SLICK 95	GRAHAM	A	LODE CLAIM	2011	02/16/2008	14	0080S	0280E	028	NE SE
AMC391449	SLICK 96	GRAHAM	A	LODE CLAIM	2011	02/16/2008	14	0080S	0280E	028	SE
AMC391450	SLICK 97	GRAHAM	A	LODE CLAIM	2011	02/16/2008	14	0080S	0280E	028	SE
AMC391451	SLICK 98	GRAHAM	A	LODE CLAIM	2011	02/14/2008	14	0080S	0280E	028	SW SE
AMC391452	SLICK 99	GRAHAM	A	LODE CLAIM	2011	02/14/2008	14	0080S	0280E	028	SE
AMC391453	SLICK 100	GRAHAM	A	LODE CLAIM	2011	02/14/2008	14	0080S	0280E	028	SW SE

RECEIVED
STATE OFFICE
2011 AUG 22 A 10:28
PHOENIX, ARIZONA

Millrock Alaska LLC
P.O. Box 200867
Anchorage, Alaska 99520

EXHIBIT A

<u>Serial No</u>	<u>Claim Name/Number</u>	<u>County</u>	<u>D</u>	<u>Claim Type</u>	<u>Last A Yr</u>	<u>Mc Loc Dt</u>	<u>Mr Twn Rng Sec</u>	<u>Subdiv</u>
AMC391454	SLICK 101	GRAHAM	A	LODE CLAIM	2011	02/14/2008	14 0080S 0280E 028	SE
AMC391455	SLICK 102	GRAHAM	A	LODE CLAIM	2011	02/14/2008	14 0080S 0280E 033	NE NW
AMC391456	SLICK 103	GRAHAM	A	LODE CLAIM	2011	02/14/2008	14 0080S 0280E 033	NE
AMC391457	SLICK 104	GRAHAM	A	LODE CLAIM	2011	02/14/2008	14 0080S 0280E 033	NE NW
AMC391458	SLICK 105	GRAHAM	A	LODE CLAIM	2011	02/14/2008	14 0080S 0280E 033	NE
AMC391459	SLICK 106	GRAHAM	A	LODE CLAIM	2011	02/14/2008	14 0080S 0280E 033	NE NW
AMC391460	SLICK 107	GRAHAM	A	LODE CLAIM	2011	02/14/2008	14 0080S 0280E 033	NE
AMC391461	SLICK 108	GRAHAM	A	LODE CLAIM	2011	02/14/2008	14 0080S 0280E 033	NE NW
AMC391462	SLICK 109	GRAHAM	A	LODE CLAIM	2011	02/14/2008	14 0080S 0280E 033	NE
AMC391463	SLICK 110	GRAHAM	A	LODE CLAIM	2011	02/14/2008	14 0080S 0280E 033	NE NW SW SE
AMC391464	SLICK 111	GRAHAM	A	LODE CLAIM	2011	02/14/2008	14 0080S 0280E 033	NE SE
AMC391465	SLICK 112	GRAHAM	A	LODE CLAIM	2011	02/14/2008	14 0080S 0280E 033	SW SE
AMC391466	SLICK 113	GRAHAM	A	LODE CLAIM	2011	02/14/2008	14 0080S 0280E 033	SE
AMC391467	SLICK 114	GRAHAM	A	LODE CLAIM	2011	02/14/2008	14 0080S 0280E 033	SW SE
AMC391468	SLICK 115	GRAHAM	A	LODE CLAIM	2011	02/14/2008	14 0080S 0280E 033	SE
AMC391469	SLICK 116	GRAHAM	A	LODE CLAIM	2011	02/14/2008	14 0080S 0280E 033	SW SE
AMC391470	SLICK 117	GRAHAM	A	LODE CLAIM	2011	02/14/2008	14 0080S 0280E 033	SE
AMC391471	SLICK 118	GRAHAM	A	LODE CLAIM	2011	02/14/2008	14 0080S 0280E 033	SW SE
	SLICK 118	GRAHAM	A	LODE CLAIM	2011	02/14/2008	14 0090S 0280E 004	NE NW
AMC391472	SLICK 119	GRAHAM	A	LODE CLAIM	2011	02/14/2008	14 0080S 0280E 033	SE
	SLICK 119	GRAHAM	A	LODE CLAIM	2011	02/14/2008	14 0080S 0280E 004	NE
AMC391473	SLICK 120	GRAHAM	A	LODE CLAIM	2011	02/14/2008	14 0090S 0280E 004	NE NW
AMC391474	SLICK 121	GRAHAM	A	LODE CLAIM	2011	02/14/2008	14 0090S 0280E 004	NE
AMC391475	SLICK 122	GRAHAM	A	LODE CLAIM	2011	02/14/2008	14 0090S 0280E 004	NE NW
AMC391476	SLICK 123	GRAHAM	A	LODE CLAIM	2011	02/14/2008	14 0090S 0280E 004	NE
AMC391477	SLICK 124	GRAHAM	A	LODE CLAIM	2011	02/14/2008	14 0090S 0280E 004	NE NW

RECEIVED
2011 AUG 22 A 10:28
STATE OFFICE
TUCSON, ARIZONA

Millrock Alaska LLC
P.O. Box 200867
Anchorage, Alaska 99520

EXHIBIT A

<u>Serial No</u>	<u>Claim Name/Number</u>	<u>County</u>	<u>D</u>	<u>Claim Type</u>	<u>Last</u> <u>A Yr</u>	<u>Mc Loc Dt</u>	<u>Mr Twn</u>	<u>Rng Sec</u>	<u>Subdiv</u>
AMC391478	SLICK 125	GRAHAM	A	LODE CLAIM	2011	02/14/2008	14 0090S	0280E 004	NE
AMC391479	SLICK 126	GRAHAM	A	LODE CLAIM	2011	02/14/2008	14 0090S	0280E 004	NE NW SW SE
AMC391480	SLICK 127	GRAHAM	A	LODE CLAIM	2011	02/14/2008	14 0090S	0280E 004	NE SE
AMC391481	SLICK 128	GRAHAM	A	LODE CLAIM	2011	02/14/2008	14 0090S	0280E 004	SW SE
AMC391482	SLICK 129	GRAHAM	A	LODE CLAIM	2011	02/14/2008	14 0090S	0280E 004	SE
AMC391483	SLICK 130	GRAHAM	A	LODE CLAIM	2011	02/14/2008	14 0090S	0280E 004	SW SE
AMC391484	SLICK 131	GRAHAM	A	LODE CLAIM	2011	02/14/2008	14 0090S	0280E 004	SE
AMC391485	SLICK 148	GRAHAM	A	LODE CLAIM	2011	02/15/2008	14 0080S	0280E 021	SE
	SLICK 148	GRAHAM	A	LODE CLAIM	2011	02/15/2008	14 0080S	0280E 022	SW
AMC391486	SLICK 150	GRAHAM	A	LODE CLAIM	2011	02/15/2008	14 0080S	0280E 021	SE
	SLICK 150	GRAHAM	A	LODE CLAIM	2011	02/15/2008	14 0080S	0280E 022	SW
AMC391487	SLICK 152	GRAHAM	A	LODE CLAIM	2011	02/15/2008	14 0080S	0280E 021	SE
	SLICK 152	GRAHAM	A	LODE CLAIM	2011	02/15/2008	14 0080S	0280E 022	SW
	SLICK 152	GRAHAM	A	LODE CLAIM	2011	02/15/2008	14 0080S	0280E 027	NW
	SLICK 152	GRAHAM	A	LODE CLAIM	2011	02/15/2008	14 0080S	0280E 028	NE
AMC391488	SLICK 153	GRAHAM	A	LODE CLAIM	2011	02/15/2008	14 0080S	0280E 022	SW
	SLICK 153	GRAHAM	A	LODE CLAIM	2011	02/15/2008	14 0080S	0280E 027	NW
AMC391489	SLICK 154	GRAHAM	A	LODE CLAIM	2011	02/15/2008	14 0080S	0280E 027	NW
	SLICK 154	GRAHAM	A	LODE CLAIM	2011	02/15/2008	14 0080S	0280E 028	NE
AMC391490	SLICK 155	GRAHAM	A	LODE CLAIM	2011	02/15/2008	14 0080S	0280E 027	NW
AMC391491	SLICK 156	GRAHAM	A	LODE CLAIM	2011	02/15/2008	14 0080S	0280E 027	NW
	SLICK 156	GRAHAM	A	LODE CLAIM	2011	02/15/2008	14 0080S	0280E 028	NE
AMC391492	SLICK 157	GRAHAM	A	LODE CLAIM	2011	02/15/2008	14 0080S	0280E 027	NW
AMC391493	SLICK 158	GRAHAM	A	LODE CLAIM	2011	02/16/2008	14 0080S	0280E 027	NW
	SLICK 158	GRAHAM	A	LODE CLAIM	2011	02/16/2008	14 0080S	0280E 028	NE
AMC391494	SLICK 159	GRAHAM	A	LODE CLAIM	2011	02/16/2008	14 0080S	0280E 027	NW

PHOENIX, ARIZONA
RECEIVED
2011 AUG 22 10 28 AM
ALASKA STATE OFFICE

17
jc

Millrock Alaska LLC
P.O. Box 200867
Anchorage, Alaska 99520

EXHIBIT A

<u>Serial No</u>	<u>Claim Name/Number</u>	<u>County</u>	<u>D</u>	<u>Claim Type</u>	<u>Last</u> <u>A Yr</u>	<u>Mc Loc Dt</u>	<u>Mr Twn</u>	<u>Rng Sec</u>	<u>Subdiv</u>
AMC391495	SLICK 160	GRAHAM	A	LODE CLAIM	2011	02/16/2008	14 0080S	0280E 027	NW SW
	SLICK 160	GRAHAM	A	LODE CLAIM	2011	02/16/2008	14 0080S	0280E 028	NE SE
AMC391496	SLICK 161	GRAHAM	A	LODE CLAIM	2011	02/16/2008	14 0080S	0280E 027	NW SW
AMC391497	SLICK 162	GRAHAM	A	LODE CLAIM	2011	02/16/2008	14 0080S	0280E 027	SW
	SLICK 162	GRAHAM	A	LODE CLAIM	2011	02/16/2008	14 0080S	0280E 028	SE
AMC391498	SLICK 163	GRAHAM	A	LODE CLAIM	2011	02/16/2008	14 0080S	0280E 027	SW
AMC391499	SLICK 164	GRAHAM	A	LODE CLAIM	2011	02/16/2008	14 0080S	0280E 027	SW
	SLICK 164	GRAHAM	A	LODE CLAIM	2011	02/16/2008	14 0080S	0280E 028	SE
AMC391500	SLICK 165	GRAHAM	A	LODE CLAIM	2011	02/16/2008	14 0080S	0280E 027	SW
AMC391501	SLICK 166	GRAHAM	A	LODE CLAIM	2011	02/16/2008	14 0080S	0280E 027	SW
	SLICK 166	GRAHAM	A	LODE CLAIM	2011	02/16/2008	14 0080S	0280E 028	SE
AMC391502	SLICK 167	GRAHAM	A	LODE CLAIM	2011	02/16/2008	14 0080S	0280E 027	SW
AMC391503	SLICK 168	GRAHAM	A	LODE CLAIM	2011	02/16/2008	14 0080S	0280E 027	SW
	SLICK 168	GRAHAM	A	LODE CLAIM	2011	02/16/2008	14 0080S	0280E 028	SE
AMC391504	SLICK 169	GRAHAM	A	LODE CLAIM	2011	02/16/2008	14 0080S	0280E 027	SW
AMC391505	SLICK 170	GRAHAM	A	LODE CLAIM	2011	02/16/2008	14 0080S	0280E 033	NE
	SLICK 170	GRAHAM	A	LODE CLAIM	2011	02/16/2008	14 0080S	0280E 034	NW
AMC391506	SLICK 171	GRAHAM	A	LODE CLAIM	2011	02/16/2008	14 0080S	0280E 034	NW
AMC391507	SLICK 172	GRAHAM	A	LODE CLAIM	2011	02/16/2008	14 0080S	0280E 033	NE
	SLICK 172	GRAHAM	A	LODE CLAIM	2011	02/16/2008	14 0080S	0280E 034	NW
AMC391508	SLICK 173	GRAHAM	A	LODE CLAIM	2011	02/16/2008	14 0080S	0280E 034	NW
AMC391509	SLICK 174	GRAHAM	A	LODE CLAIM	2011	02/16/2008	14 0080S	0280E 033	NE
	SLICK 174	GRAHAM	A	LODE CLAIM	2011	02/16/2008	14 0080S	0280E 034	NW
AMC391510	SLICK 175	GRAHAM	A	LODE CLAIM	2011	02/16/2008	14 0080S	0280E 034	NW
AMC391511	SLICK 176	GRAHAM	A	LODE CLAIM	2011	02/16/2008	14 0080S	0280E 033	NE
	SLICK 176	GRAHAM	A	LODE CLAIM	2011	02/16/2008	14 0080S	0280E 034	NW

RECEIVED
MAY 28 2011
MORNING, ARIZONA
2011 AUG 28

Millrock Alaska LLC
P.O. Box 200867
Anchorage, Alaska 99520

EXHIBIT A

<u>Serial No</u>	<u>Claim Name/Number</u>	<u>County</u>	<u>D</u>	<u>Claim Type</u>	<u>Last</u> <u>A Yr</u>	<u>Mc Loc Dt</u>	<u>Mr</u>	<u>Twn</u>	<u>Rng</u>	<u>Sec</u>	<u>Subdiv</u>
AMC391512	SLICK 177	GRAHAM	A	LODE CLAIM	2011	02/16/2008	14	0080S	0280E	034	NW
AMC391513	SLICK 178	GRAHAM	A	LODE CLAIM	2011	02/16/2008	14	0080S	0280E	033	NE SE
	SLICK 178	GRAHAM	A	LODE CLAIM	2011	02/16/2008	14	0080S	0280E	034	NW SW
AMC391514	SLICK 179	GRAHAM	A	LODE CLAIM	2011	02/16/2008	14	0080S	0280E	034	NW SW
AMC391515	SLICK 180	GRAHAM	A	LODE CLAIM	2011	02/16/2008	14	0080S	0280E	033	SE
	SLICK 180	GRAHAM	A	LODE CLAIM	2011	02/16/2008	14	0080S	0280E	034	SW
AMC391516	SLICK 181	GRAHAM	A	LODE CLAIM	2011	02/16/2008	14	0080S	0280E	034	SW
AMC391517	SLICK 182	GRAHAM	A	LODE CLAIM	2011	02/17/2008	14	0080S	0280E	033	SE
	SLICK 182	GRAHAM	A	LODE CLAIM	2011	02/17/2008	14	0080S	0280E	034	SW
AMC391518	SLICK 183	GRAHAM	A	LODE CLAIM	2011	02/17/2008	14	0080S	0280E	034	SW
AMC391519	SLICK 184	GRAHAM	A	LODE CLAIM	2011	02/17/2008	14	0080S	0280E	033	SE
	SLICK 184	GRAHAM	A	LODE CLAIM	2011	02/17/2008	14	0080S	0280E	034	SW
AMC391520	SLICK 185	GRAHAM	A	LODE CLAIM	2011	02/17/2008	14	0080S	0280E	034	SW
AMC391521	SLICK 186	GRAHAM	A	LODE CLAIM	2011	02/17/2008	14	0080S	0280E	033	SE
	SLICK 186	GRAHAM	A	LODE CLAIM	2011	02/17/2008	14	0080S	0280E	034	SW
	SLICK 186	GRAHAM	A	LODE CLAIM	2011	02/17/2008	14	0090S	0280E	003	NW
	SLICK 186	GRAHAM	A	LODE CLAIM	2011	02/17/2008	14	0090S	0280E	004	NE
AMC391522	SLICK 187	GRAHAM	A	LODE CLAIM	2011	02/17/2008	14	0080S	0280E	034	SW
	SLICK 187	GRAHAM	A	LODE CLAIM	2011	02/17/2008	14	0090S	0280E	003	NW
AMC391523	SLICK 188	GRAHAM	A	LODE CLAIM	2011	02/17/2008	14	0090S	0280E	003	NW
	SLICK 188	GRAHAM	A	LODE CLAIM	2011	02/17/2008	14	0090S	0280E	004	NE
AMC391524	SLICK 190	GRAHAM	A	LODE CLAIM	2011	02/17/2008	14	0090S	0280E	003	NW
	SLICK 190	GRAHAM	A	LODE CLAIM	2011	02/17/2008	14	0090S	0280E	004	NE
AMC391525	SLICK 192	GRAHAM	A	LODE CLAIM	2011	02/17/2008	14	0090S	0280E	003	NW
	SLICK 192	GRAHAM	A	LODE CLAIM	2011	02/17/2008	14	0090S	0280E	004	NE
AMC391526	SLICK 194	GRAHAM	A	LODE CLAIM	2011	02/17/2008	14	0090S	0280E	003	NW SW

RECEIVED
ALASKA STATE OFFICE
2011 AUG 22 10:28 AM
DENENIX, ALASKA

15
[Handwritten signature]

Millrock Alaska LLC
P.O. Box 200867
Anchorage, Alaska 99520

EXHIBIT A

<u>Serial No</u>	<u>Claim Name/Number</u>	<u>County</u>	<u>D</u>	<u>Claim Type</u>	<u>Last</u> <u>A Yr</u>	<u>Mc Loc Dt</u>	<u>Mr Twn</u>	<u>Rng Sec</u>	<u>Subdiv</u>
	SLICK 194	GRAHAM	A	LODE CLAIM	2011	02/17/2008	14 0090S	0280E 004	NE SE
AMC391527	SLICK 196	GRAHAM	A	LODE CLAIM	2011	02/17/2008	14 0090S	0280E 003	SW
	SLICK 196	GRAHAM	A	LODE CLAIM	2011	02/17/2008	14 0090S	0280E 004	SE
AMC391528	SLICK 198	GRAHAM	A	LODE CLAIM	2011	02/17/2008	14 0090S	0280E 003	SW
	SLICK 198	GRAHAM	A	LODE CLAIM	2011	02/17/2008	14 0090S	0280E 004	SE
AMC391529	SLICK 204	GRAHAM	A	LODE CLAIM	2011	02/17/2008	14 0080S	0280E 034	NE NW
AMC391530	SLICK 205	GRAHAM	A	LODE CLAIM	2011	02/17/2008	14 0080S	0280E 034	NE NW
AMC391531	SLICK 206	GRAHAM	A	LODE CLAIM	2011	02/17/2008	14 0080S	0280E 034	NE NW
AMC391532	SLICK 207	GRAHAM	A	LODE CLAIM	2011	02/17/2008	14 0080S	0280E 034	NE NW
AMC391533	SLICK 208	GRAHAM	A	LODE CLAIM	2011	02/17/2008	14 0080S	0280E 034	NE NW SW SE
AMC391534	SLICK 209	GRAHAM	A	LODE CLAIM	2011	02/17/2008	14 0080S	0280E 034	SW SE
AMC391535	SLICK 210	GRAHAM	A	LODE CLAIM	2011	02/17/2008	14 0080S	0280E 034	SW SE
AMC391536	SLICK 211	GRAHAM	A	LODE CLAIM	2011	02/17/2008	14 0080S	0280E 034	SW SE
AMC391537	SLICK 212	GRAHAM	A	LODE CLAIM	2011	02/17/2008	14 0080S	0280E 034	SW SE
	SLICK 212	GRAHAM	A	LODE CLAIM	2011	02/17/2008	14 0090S	0280E 003	NE NW
AMC391538	SLICK 230	GRAHAM	A	LODE CLAIM	2011	02/18/2008	14 0080S	0280E 019	SW SE
AMC391539	SLICK 231	GRAHAM	A	LODE CLAIM	2011	02/18/2008	14 0080S	0280E 019	SW SE
AMC391540	SLICK 232	GRAHAM	A	LODE CLAIM	2011	02/18/2008	14 0080S	0280E 019	SW SE
	SLICK 232	GRAHAM	A	LODE CLAIM	2011	02/18/2008	14 0080S	0280E 030	NE NW
AMC391541	SLICK 233	GRAHAM	A	LODE CLAIM	2011	02/18/2008	14 0080S	0280E 030	NE NW
AMC391542	SLICK 234	GRAHAM	A	LODE CLAIM	2011	02/18/2008	14 0080S	0280E 030	NE NW
AMC391543	SLICK 235	GRAHAM	A	LODE CLAIM	2011	02/18/2008	14 0080S	0280E 030	NE NW
AMC391544	SLICK 236	GRAHAM	A	LODE CLAIM	2011	02/18/2008	14 0080S	0280E 030	NE NW SW SE
AMC391545	SLICK 237	GRAHAM	A	LODE CLAIM	2011	02/18/2008	14 0080S	0280E 030	SW SE
AMC391546	SLICK 238	GRAHAM	A	LODE CLAIM	2011	02/18/2008	14 0080S	0280E 030	SW SE
AMC391547	SLICK 239	GRAHAM	A	LODE CLAIM	2011	02/18/2008	14 0080S	0280E 030	SW SE

RECEIVED
ALASKA STATE OFFICE
JAN 22 10 28 AM '09
ANCHORAGE, ALASKA

Millrock Alaska LLC
P.O. Box 200867
Anchorage, Alaska 99520

EXHIBIT A

<u>Serial No</u>	<u>Claim Name/Number</u>	<u>County</u>	<u>D</u>	<u>Claim Type</u>	<u>Last A Yr</u>	<u>Mc Loc Dt</u>	<u>Mr Twn Rng Sec</u>	<u>Subdiv</u>
AMC391548	SLICK 240	GRAHAM	A	LODE CLAIM	2011	02/18/2008	14 0080S 0280E 030	SW SE
AMC391549	SLICK 241	GRAHAM	A	LODE CLAIM	2011	02/18/2008	14 0080S 0280E 019	SE
AMC391550	SLICK 242	GRAHAM	A	LODE CLAIM	2011	02/18/2008	14 0080S 0280E 019	SE
	SLICK 242	GRAHAM	A	LODE CLAIM	2011	02/18/2008	14 0080S 0280E 020	SW
AMC391551	SLICK 243	GRAHAM	A	LODE CLAIM	2011	02/18/2008	14 0080S 0280E 019	SE
AMC391552	SLICK 244	GRAHAM	A	LODE CLAIM	2011	02/18/2008	14 0080S 0280E 019	SE
	SLICK 244	GRAHAM	A	LODE CLAIM	2011	02/18/2008	14 0080S 0280E 020	SW
AMC391553	SLICK 245	GRAHAM	A	LODE CLAIM	2011	02/18/2008	14 0080S 0280E 019	SE
	SLICK 245	GRAHAM	A	LODE CLAIM	2011	02/18/2008	14 0080S 0280E 030	NE
AMC391554	SLICK 246	GRAHAM	A	LODE CLAIM	2011	02/18/2008	14 0080S 0280E 019	SE
	SLICK 246	GRAHAM	A	LODE CLAIM	2011	02/18/2008	14 0080S 0280E 020	SW
	SLICK 246	GRAHAM	A	LODE CLAIM	2011	02/18/2008	14 0080S 0280E 029	NW
	SLICK 246	GRAHAM	A	LODE CLAIM	2011	02/18/2008	14 0080S 0280E 030	NE
AMC391555	SLICK 247	GRAHAM	A	LODE CLAIM	2011	02/18/2008	14 0080S 0280E 030	NE
AMC391556	SLICK 248	GRAHAM	A	LODE CLAIM	2011	02/18/2008	14 0080S 0280E 029	NW
	SLICK 248	GRAHAM	A	LODE CLAIM	2011	02/18/2008	14 0080S 0280E 030	NE
AMC391557	SLICK 249	GRAHAM	A	LODE CLAIM	2011	02/18/2008	14 0080S 0280E 030	NE
AMC391558	SLICK 250	GRAHAM	A	LODE CLAIM	2011	02/18/2008	14 0080S 0280E 029	NW
	SLICK 250	GRAHAM	A	LODE CLAIM	2011	02/18/2008	14 0080S 0280E 030	NE
AMC391559	SLICK 251	GRAHAM	A	LODE CLAIM	2011	02/18/2008	14 0080S 0280E 030	NE
AMC391560	SLICK 252	GRAHAM	A	LODE CLAIM	2011	02/18/2008	14 0080S 0280E 029	NW
	SLICK 252	GRAHAM	A	LODE CLAIM	2011	02/18/2008	14 0080S 0280E 030	NE
AMC391561	SLICK 253	GRAHAM	A	LODE CLAIM	2011	02/18/2008	14 0080S 0280E 030	NE SE
AMC391562	SLICK 254	GRAHAM	A	LODE CLAIM	2011	02/18/2008	14 0080S 0280E 029	NW SW
	SLICK 254	GRAHAM	A	LODE CLAIM	2011	02/18/2008	14 0080S 0280E 030	NE SE
AMC391563	SLICK 255	GRAHAM	A	LODE CLAIM	2011	02/18/2008	14 0080S 0280E 030	SE

RECEIVED
ALASKA STATE OFFICE
2011 AUG 22 10 27 AM
PHOENIX, ARIZONA

15

Millrock Alaska LLC
P.O. Box 200867
Anchorage, Alaska 99520

EXHIBIT A

<u>Serial No</u>	<u>Claim Name/Number</u>	<u>County</u>	<u>D</u>	<u>Claim Type</u>	<u>Last</u> <u>A Yr</u>	<u>Mc Loc Dt</u>	<u>Mr Twn</u>	<u>Rng Sec</u>	<u>Subdiv</u>
AMC391564	SLICK 256	GRAHAM	A	LODE CLAIM	2011	02/18/2008	14 0080S	0280E 029	SW
	SLICK 256	GRAHAM	A	LODE CLAIM	2011	02/18/2008	14 0080S	0280E 030	SE
AMC391565	SLICK 257	GRAHAM	A	LODE CLAIM	2011	02/18/2008	14 0080S	0280E 030	SE
AMC391566	SLICK 258	GRAHAM	A	LODE CLAIM	2011	02/18/2008	14 0080S	0280E 029	SW
	SLICK 258	GRAHAM	A	LODE CLAIM	2011	02/18/2008	14 0080S	0280E 030	SE
AMC391567	SLICK 259	GRAHAM	A	LODE CLAIM	2011	02/18/2008	14 0080S	0280E 030	SE
AMC391568	SLICK 260	GRAHAM	A	LODE CLAIM	2011	02/18/2008	14 0080S	0280E 029	SW
	SLICK 260	GRAHAM	A	LODE CLAIM	2011	02/18/2008	14 0080S	0280E 030	SE
AMC391569	SLICK 261	GRAHAM	A	LODE CLAIM	2011	02/18/2008	14 0080S	0280E 030	SE
AMC391570	SLICK 262	GRAHAM	A	LODE CLAIM	2011	02/18/2008	14 0080S	0280E 029	SW
	SLICK 262	GRAHAM	A	LODE CLAIM	2011	02/18/2008	14 0080S	0280E 030	SE
AMC391571	SLICK 266	GRAHAM	A	LODE CLAIM	2011	02/17/2008	14 0080S	0280E 027	NE NW
AMC391572	SLICK 267	GRAHAM	A	LODE CLAIM	2011	02/17/2008	14 0080S	0280E 027	NE NW SW SE
AMC391573	SLICK 268	GRAHAM	A	LODE CLAIM	2011	02/17/2008	14 0080S	0280E 027	SW SE
AMC391574	SLICK 269	GRAHAM	A	LODE CLAIM	2011	02/17/2008	14 0080S	0280E 027	SW SE
AMC391575	SLICK 270	GRAHAM	A	LODE CLAIM	2011	02/17/2008	14 0080S	0280E 027	SW SE
AMC391576	SLICK 271	GRAHAM	A	LODE CLAIM	2011	02/17/2008	14 0080S	0280E 027	SW SE
AMC404582	SLICK 272	GRAHAM	A	LODE CLAIM	2011	10/29/2010	14 0080S	0280E 022	SW SE
	SLICK 272	GRAHAM	A	LODE CLAIM	2011	10/29/2010	14 0080S	0280E 027	NE NW
AMC404583	SLICK 273	GRAHAM	A	LODE CLAIM	2011	10/29/2010	14 0080S	0280E 027	NE NW
AMC404584	SLICK 274	GRAHAM	A	LODE CLAIM	2011	10/29/2010	14 0080S	0280E 027	NE NW
AMC404585	SLICK 275	GRAHAM	A	LODE CLAIM	2011	10/29/2010	14 0080S	0280E 022	SE

RECEIVED

50

Millrock Alaska LLC
P.O. Box 200867
Anchorage, Alaska 99520

EXHIBIT A

<u>Serial No</u>	<u>Claim Name/Number</u>	<u>County</u>	<u>D</u>	<u>Claim Type</u>	<u>Last</u> <u>A Yr</u>	<u>Mc Loc Dt</u>	<u>Mr Twn Rng Sec</u>	<u>Subdiv</u>
	SLICK 275	GRAHAM	A	LODE CLAIM	2011	10/29/2010	14 0080S 0280E 027	NE
AMC404586	SLICK 276	GRAHAM	A	LODE CLAIM	2011	10/29/2010	14 0080S 0280E 022	SE
	SLICK 276	GRAHAM	A	LODE CLAIM	2011	10/29/2010	14 0080S 0280E 023	SW
	SLICK 276	GRAHAM	A	LODE CLAIM	2011	10/29/2010	14 0080S 0280E 026	NW
	SLICK 276	GRAHAM	A	LODE CLAIM	2011	10/29/2010	14 0080S 0280E 027	NE
AMC404587	SLICK 277	GRAHAM	A	LODE CLAIM	2011	10/29/2010	14 0080S 0280E 027	NE
AMC404588	SLICK 278	GRAHAM	A	LODE CLAIM	2011	10/29/2010	14 0080S 0280E 026	NW
	SLICK 278	GRAHAM	A	LODE CLAIM	2011	10/29/2010	14 0080S 0280E 027	NE
AMC404589	SLICK 279	GRAHAM	A	LODE CLAIM	2011	10/29/2010	14 0080S 0280E 027	NE
AMC404590	SLICK 280	GRAHAM	A	LODE CLAIM	2011	10/29/2010	14 0080S 0280E 026	NW
	SLICK 280	GRAHAM	A	LODE CLAIM	2011	10/29/2010	14 0080S 0280E 027	NE
AMC404591	SLICK 281	GRAHAM	A	LODE CLAIM	2011	10/31/2010	14 0080S 0280E 027	NE
AMC404592	SLICK 282	GRAHAM	A	LODE CLAIM	2011	10/31/2010	14 0080S 0280E 026	NW
	SLICK 282	GRAHAM	A	LODE CLAIM	2011	10/31/2010	14 0080S 0280E 027	NE
AMC404593	SLICK 283	GRAHAM	A	LODE CLAIM	2011	10/31/2010	14 0080S 0280E 027	NE SE
AMC404594	SLICK 284	GRAHAM	A	LODE CLAIM	2011	10/31/2010	14 0080S 0280E 026	NW SW
	SLICK 284	GRAHAM	A	LODE CLAIM	2011	10/31/2010	14 0080S 0280E 027	NE SE
AMC404595	SLICK 285	GRAHAM	A	LODE CLAIM	2011	10/31/2010	14 0080S 0280E 027	SE
AMC404596	SLICK 286	GRAHAM	A	LODE CLAIM	2011	10/31/2010	14 0080S 0280E 026	NW SW
	SLICK 286	GRAHAM	A	LODE CLAIM	2011	10/31/2010	14 0080S 0280E 027	NE SE
AMC404597	SLICK 287	GRAHAM	A	LODE CLAIM	2011	10/31/2010	14 0080S 0280E 027	SE
AMC404598	SLICK 288	GRAHAM	A	LODE CLAIM	2011	10/31/2010	14 0080S 0280E 026	SW
	SLICK 288	GRAHAM	A	LODE CLAIM	2011	10/31/2010	14 0080S 0280E 027	SE
AMC404599	SLICK 289	GRAHAM	A	LODE CLAIM	2011	10/31/2010	14 0080S 0280E 027	SE
AMC404600	SLICK 290	GRAHAM	A	LODE CLAIM	2011	10/31/2010	14 0080S 0280E 026	SW
	SLICK 290	GRAHAM	A	LODE CLAIM	2011	10/31/2010	14 0080S 0280E 027	SE

RECEIVED
STATE OFFICE
OCT 27 10:28 AM '11
PHOENIX ARIZONA

Millrock Alaska LLC
P.O. Box 200867
Anchorage, Alaska 99520

EXHIBIT A

<u>Serial No</u>	<u>Claim Name/Number</u>	<u>County</u>	<u>D</u>	<u>Claim Type</u>	<u>Last</u> <u>A Yr</u>	<u>Mc Loc Dt</u>	<u>Mr</u>	<u>Twn</u>	<u>Rng</u>	<u>Sec</u>	<u>Subdiv</u>
AMC404601	SLICK 291	GRAHAM	A	LODE CLAIM	2011	10/31/2010	14	0080S	0280E	027	SE
AMC404602	SLICK 292	GRAHAM	A	LODE CLAIM	2011	10/31/2010	14	0080S	0280E	026	SW
	SLICK 292	GRAHAM	A	LODE CLAIM	2011	10/31/2010	14	0080S	0280E	027	SE
AMC404603	SLICK 293	GRAHAM	A	LODE CLAIM	2011	10/31/2010	14	0080S	0280E	027	SE
	SLICK 293	GRAHAM	A	LODE CLAIM	2011	10/31/2010	14	0080S	0280E	034	NE
AMC404604	SLICK 294	GRAHAM	A	LODE CLAIM	2011	10/31/2010	14	0080S	0280E	026	SW
	SLICK 294	GRAHAM	A	LODE CLAIM	2011	10/31/2010	14	0080S	0280E	027	SE
	SLICK 294	GRAHAM	A	LODE CLAIM	2011	10/31/2010	14	0080S	0280E	034	NE
	SLICK 294	GRAHAM	A	LODE CLAIM	2011	10/31/2010	14	0080S	0280E	035	NW
AMC404605	SLICK 295	GRAHAM	A	LODE CLAIM	2011	11/01/2010	14	0080S	0280E	034	NE
AMC404606	SLICK 296	GRAHAM	A	LODE CLAIM	2011	11/01/2010	14	0080S	0280E	034	NE
	SLICK 296	GRAHAM	A	LODE CLAIM	2011	11/01/2010	14	0080S	0280E	035	NW
AMC404607	SLICK 297	GRAHAM	A	LODE CLAIM	2011	11/01/2010	14	0080S	0280E	034	NE
AMC404608	SLICK 298	GRAHAM	A	LODE CLAIM	2011	11/01/2010	14	0080S	0280E	034	NE
	SLICK 298	GRAHAM	A	LODE CLAIM	2011	11/01/2010	14	0080S	0280E	035	NW
AMC404609	SLICK 299	GRAHAM	A	LODE CLAIM	2011	11/01/2010	14	0080S	0280E	034	NE
AMC404610	SLICK 300	GRAHAM	A	LODE CLAIM	2011	11/01/2010	14	0080S	0280E	034	NE
	SLICK 300	GRAHAM	A	LODE CLAIM	2011	11/01/2010	14	0080S	0280E	035	NW
AMC404611	SLICK 301	GRAHAM	A	LODE CLAIM	2011	11/01/2010	14	0080S	0280E	034	NE SE
AMC404612	SLICK 302	GRAHAM	A	LODE CLAIM	2011	11/01/2010	14	0080S	0280E	034	NE SE
	SLICK 302	GRAHAM	A	LODE CLAIM	2011	11/01/2010	14	0080S	0280E	035	NW SW
AMC404613	SLICK 303	GRAHAM	A	LODE CLAIM	2011	11/01/2010	14	0080S	0280E	034	SE
AMC404614	SLICK 304	GRAHAM	A	LODE CLAIM	2011	11/01/2010	14	0080S	0280E	034	SE
	SLICK 304	GRAHAM	A	LODE CLAIM	2011	11/01/2010	14	0080S	0280E	035	SW
AMC404615	SLICK 305	GRAHAM	A	LODE CLAIM	2011	11/01/2010	14	0080S	0280E	034	SE
AMC404616	SLICK 306	GRAHAM	A	LODE CLAIM	2011	11/01/2010	14	0080S	0280E	034	SE

RECEIVED
PHOENIX ARIZONA

2011 AUG 22 10 10 AM

RECEIVED

16
JC

Millrock Alaska LLC
P.O. Box 200867
Anchorage, Alaska 99520

EXHIBIT A

<u>Serial No</u>	<u>Claim Name/Number</u>	<u>County</u>	<u>D</u>	<u>Claim Type</u>	<u>Last</u> <u>A Yr</u>	<u>Mc Loc Dt</u>	<u>Mr Twn</u>	<u>Rng Sec</u>	<u>Subdiv</u>
	SLICK 306	GRAHAM	A	LODE CLAIM	2011	11/01/2010	14 0080S	0280E 035	SW
AMC404617	SLICK 307	GRAHAM	A	LODE CLAIM	2011	11/01/2010	14 0080S	0280E 034	SE
AMC404618	SLICK 308	GRAHAM	A	LODE CLAIM	2011	11/01/2010	14 0080S	0280E 034	SE
	SLICK 308	GRAHAM	A	LODE CLAIM	2011	11/01/2010	14 0080S	0280E 035	SW
AMC404619	SLICK 309	GRAHAM	A	LODE CLAIM	2011	11/03/2010	14 0080S	0280E 034	SE
	SLICK 309	GRAHAM	A	LODE CLAIM	2011	11/03/2010	14 0090S	0280E 002	NW
	SLICK 309	GRAHAM	A	LODE CLAIM	2011	11/03/2010	14 0090S	0280E 003	NE
AMC404620	SLICK 310	GRAHAM	A	LODE CLAIM	2011	11/03/2010	14 0080S	0280E 034	SE
	SLICK 310	GRAHAM	A	LODE CLAIM	2011	11/03/2010	14 0080S	0280E 035	SW
	SLICK 310	GRAHAM	A	LODE CLAIM	2011	11/03/2010	14 0090S	0280E 002	NW
AMC404621	SLICK 311	GRAHAM	A	LODE CLAIM	2011	11/03/2010	14 0090S	0280E 002	NW
	SLICK 311	GRAHAM	A	LODE CLAIM	2011	11/03/2010	14 0090S	0280E 003	NE
AMC404622	SLICK 312	GRAHAM	A	LODE CLAIM	2011	11/03/2010	14 0090S	0280E 002	NW
	SLICK 312	GRAHAM	A	LODE CLAIM	2011	11/03/2010	14 0090S	0280E 003	NE
AMC404623	SLICK 313	GRAHAM	A	LODE CLAIM	2011	11/03/2010	14 0090S	0280E 003	NE
AMC404624	SLICK 314	GRAHAM	A	LODE CLAIM	2011	11/03/2010	14 0090S	0280E 002	NW
	SLICK 314	GRAHAM	A	LODE CLAIM	2011	11/03/2010	14 0090S	0280E 003	NE
AMC404625	SLICK 315	GRAHAM	A	LODE CLAIM	2011	11/03/2010	14 0090S	0280E 003	NE
AMC404626	SLICK 316	GRAHAM	A	LODE CLAIM	2011	11/03/2010	14 0090S	0280E 002	NW
	SLICK 316	GRAHAM	A	LODE CLAIM	2011	11/03/2010	14 0090S	0280E 003	NE
AMC404627	SLICK 317	GRAHAM	A	LODE CLAIM	2011	11/03/2010	14 0090S	0280E 003	NE SE
AMC404628	SLICK 318	GRAHAM	A	LODE CLAIM	2011	11/03/2010	14 0090S	0280E 002	NW SW
	SLICK 318	GRAHAM	A	LODE CLAIM	2011	11/03/2010	14 0090S	0280E 003	NE SE
AMC404629	SLICK 319	GRAHAM	A	LODE CLAIM	2011	11/03/2010	14 0090S	0280E 003	SE
AMC404630	SLICK 320	GRAHAM	A	LODE CLAIM	2011	11/03/2010	14 0090S	0280E 002	SW
	SLICK 320	GRAHAM	A	LODE CLAIM	2011	11/03/2010	14 0090S	0280E 003	SE

RECEIVED
AZ STAFFORD/JOE
2011 AUG 22 AM 10:27
PHOENIX, ARIZONA

Millrock Alaska LLC
P.O. Box 200867
Anchorage, Alaska 99520

EXHIBIT A

<u>Serial No</u>	<u>Claim Name/Number</u>	<u>County</u>	<u>D</u>	<u>Claim Type</u>	<u>Last</u> <u>A Yr</u>	<u>Mc Loc Dt</u>	<u>Mr Twn Rng Sec</u>	<u>Subdiv</u>
AMC404631	SLICK 321	GRAHAM	A	LODE CLAIM	2011	11/08/2010	14 0090S 0280E 003	SE
AMC404632	SLICK 322	GRAHAM	A	LODE CLAIM	2011	11/08/2010	14 0090S 0280E 002	SW
	SLICK 322	GRAHAM	A	LODE CLAIM	2011	11/08/2010	14 0090S 0280E 003	SE
AMC404633	SLICK 323	GRAHAM	A	LODE CLAIM	2011	11/08/2010	14 0090S 0280E 003	SE
AMC404634	SLICK 324	GRAHAM	A	LODE CLAIM	2011	11/08/2010	14 0090S 0280E 002	SW
	SLICK 324	GRAHAM	A	LODE CLAIM	2011	11/08/2010	14 0090S 0280E 003	SE
AMC404635	SLICK 325	GRAHAM	A	LODE CLAIM	2011	11/08/2010	14 0090S 0280E 003	SE
	SLICK 325	GRAHAM	A	LODE CLAIM	2011	11/08/2010	14 0090S 0280E 010	NE
AMC404636	SLICK 326	GRAHAM	A	LODE CLAIM	2011	11/08/2010	14 0090S 0280E 002	SW
	SLICK 326	GRAHAM	A	LODE CLAIM	2011	11/08/2010	14 0090S 0280E 003	SE
	SLICK 326	GRAHAM	A	LODE CLAIM	2011	11/08/2010	14 0090S 0280E 010	NE
	SLICK 326	GRAHAM	A	LODE CLAIM	2011	11/08/2010	14 0090S 0280E 011	NW
AMC404637	SLICK 327	GRAHAM	A	LODE CLAIM	2011	11/08/2010	14 0090S 0280E 010	NE
AMC404638	SLICK 328	GRAHAM	A	LODE CLAIM	2011	11/08/2010	14 0090S 0280E 010	NE
	SLICK 328	GRAHAM	A	LODE CLAIM	2011	11/08/2010	14 0090S 0280E 011	NW
AMC404639	SLICK 329	GRAHAM	A	LODE CLAIM	2011	11/08/2010	14 0090S 0280E 010	NE
AMC404640	SLICK 330	GRAHAM	A	LODE CLAIM	2011	11/08/2010	14 0090S 0280E 010	NE
	SLICK 330	GRAHAM	A	LODE CLAIM	2011	11/08/2010	14 0090S 0280E 011	NW
AMC404641	SLICK 331	GRAHAM	A	LODE CLAIM	2011	11/08/2010	14 0090S 0280E 010	NE
AMC404642	SLICK 332	GRAHAM	A	LODE CLAIM	2011	11/08/2010	14 0090S 0280E 010	NE
	SLICK 332	GRAHAM	A	LODE CLAIM	2011	11/08/2010	14 0090S 0280E 011	NW
AMC404643	SLICK 333	GRAHAM	A	LODE CLAIM	2011	11/08/2010	14 0090S 0280E 010	NE
AMC404644	SLICK 334	GRAHAM	A	LODE CLAIM	2011	11/08/2010	14 0090S 0280E 009	NW
	SLICK 334	GRAHAM	A	LODE CLAIM	2011	11/08/2010	14 0090S 0280E 010	NE
AMC404645	SLICK 335	GRAHAM	A	LODE CLAIM	2011	11/08/2010	14 0090S 0280E 010	NE SE
AMC404646	SLICK 336	GRAHAM	A	LODE CLAIM	2011	11/08/2010	14 0090S 0280E 010	NE SE

RECEIVED
STATE OFFICE
AUG 22 10:21 AM
PHOENIX, ARIZONA

8
4

Millrock Alaska LLC
P.O. Box 200867
Anchorage, Alaska 99520

EXHIBIT A

<u>Serial No</u>	<u>Claim Name/Number</u>	<u>County</u>	<u>D</u>	<u>Claim Type</u>	<u>Last</u> <u>A Yr</u>	<u>Mc Loc Dt</u>	<u>Mr</u>	<u>Twn</u>	<u>Rng</u>	<u>Sec</u>	<u>Subdiv</u>
	SLICK 336	GRAHAM	A	LODE CLAIM	2011	11/08/2010	14	0090S	0280E	011	NW SW
AMC404647	SLICK 337	GRAHAM	A	LODE CLAIM	2011	11/08/2010	14	0090S	0280E	010	SE
AMC404648	SLICK 338	GRAHAM	A	LODE CLAIM	2011	11/08/2010	14	0090S	0280E	010	SE
	SLICK 339	GRAHAM	A	LODE CLAIM	2011	11/08/2010	14	0090S	0280E	011	SW
AMC404649	SLICK 339	GRAHAM	A	LODE CLAIM	2011	10/30/2010	14	0080S	0280E	023	SW SE
	SLICK 339	GRAHAM	A	LODE CLAIM	2011	10/30/2010	14	0080S	0280E	026	NE NW
AMC404650	SLICK 340	GRAHAM	A	LODE CLAIM	2011	10/30/2010	14	0080S	0280E	023	SE
	SLICK 340	GRAHAM	A	LODE CLAIM	2011	10/30/2010	14	0080S	0280E	026	NE
AMC404651	SLICK 341	GRAHAM	A	LODE CLAIM	2011	10/30/2010	14	0080S	0280E	026	NE NW
AMC404652	SLICK 342	GRAHAM	A	LODE CLAIM	2011	10/30/2010	14	0080S	0280E	026	NE
AMC404653	SLICK 343	GRAHAM	A	LODE CLAIM	2011	10/30/2010	14	0080S	0280E	026	NE NW
AMC404654	SLICK 344	GRAHAM	A	LODE CLAIM	2011	10/30/2010	14	0080S	0280E	026	NE
AMC404655	SLICK 345	GRAHAM	A	LODE CLAIM	2011	10/30/2010	14	0080S	0280E	026	NE NW
AMC404656	SLICK 346	GRAHAM	A	LODE CLAIM	2011	10/30/2010	14	0080S	0280E	026	NE
AMC404657	SLICK 347	GRAHAM	A	LODE CLAIM	2011	10/30/2010	14	0080S	0280E	026	NE NW SW SE
AMC404658	SLICK 348	GRAHAM	A	LODE CLAIM	2011	10/30/2010	14	0080S	0280E	026	NE SE
AMC404659	SLICK 349	GRAHAM	A	LODE CLAIM	2011	10/30/2010	14	0080S	0280E	026	SW SE
AMC404660	SLICK 350	GRAHAM	A	LODE CLAIM	2011	10/30/2010	14	0080S	0280E	026	SE
AMC404661	SLICK 351	GRAHAM	A	LODE CLAIM	2011	10/30/2010	14	0080S	0280E	026	SW SE
AMC404662	SLICK 352	GRAHAM	A	LODE CLAIM	2011	10/30/2010	14	0080S	0280E	026	SE
AMC404663	SLICK 353	GRAHAM	A	LODE CLAIM	2011	10/31/2010	14	0080S	0280E	026	SW SE
AMC404664	SLICK 354	GRAHAM	A	LODE CLAIM	2011	10/31/2010	14	0080S	0280E	026	SE
AMC404665	SLICK 355	GRAHAM	A	LODE CLAIM	2011	10/31/2010	14	0080S	0280E	026	SW SE
AMC404666	SLICK 356	GRAHAM	A	LODE CLAIM	2011	10/31/2010	14	0080S	0280E	026	SE
AMC404667	SLICK 357	GRAHAM	A	LODE CLAIM	2011	10/31/2010	14	0080S	0280E	026	SW SE
AMC404668	SLICK 358	GRAHAM	A	LODE CLAIM	2011	10/31/2010	14	0080S	0280E	026	SE

RECEIVED
STATE OFFICE
2011 JUN 22 10:27 AM
PHOENIX, ARIZONA

Millrock Alaska LLC
P.O. Box 200867
Anchorage, Alaska 99520

EXHIBIT A

<u>Serial No</u>	<u>Claim Name/Number</u>	<u>County</u>	<u>D</u>	<u>Claim Type</u>	<u>Last</u> <u>A Yr</u>	<u>Mc Loc Dt</u>	<u>Mr Twn</u>	<u>Rng Sec</u>	<u>Subdiv</u>
	SLICK 358	GRAHAM	A	LODE CLAIM	2011	10/31/2010	14 0080S	0280E 035	NE
AMC404669	SLICK 359	GRAHAM	A	LODE CLAIM	2011	10/31/2010	14 0080S	0280E 035	NE NW
AMC404670	SLICK 360	GRAHAM	A	LODE CLAIM	2011	10/31/2010	14 0080S	0280E 035	NE
AMC404671	SLICK 361	GRAHAM	A	LODE CLAIM	2011	11/02/2010	14 0080S	0280E 035	NE NW
AMC404672	SLICK 362	GRAHAM	A	LODE CLAIM	2011	11/02/2010	14 0080S	0280E 035	NE
AMC404673	SLICK 363	GRAHAM	A	LODE CLAIM	2011	11/02/2010	14 0080S	0280E 035	NE NW
AMC404674	SLICK 364	GRAHAM	A	LODE CLAIM	2011	11/02/2010	14 0080S	0280E 035	NE
AMC404675	SLICK 365	GRAHAM	A	LODE CLAIM	2011	11/02/2010	14 0080S	0280E 035	NE NW SW SE
AMC404676	SLICK 366	GRAHAM	A	LODE CLAIM	2011	11/02/2010	14 0080S	0280E 035	NE SE
AMC404677	SLICK 367	GRAHAM	A	LODE CLAIM	2011	11/02/2010	14 0080S	0280E 035	SW SE
AMC404678	SLICK 368	GRAHAM	A	LODE CLAIM	2011	11/02/2010	14 0080S	0280E 035	SE
AMC404679	SLICK 369	GRAHAM	A	LODE CLAIM	2011	11/02/2010	14 0080S	0280E 035	SW SE
AMC404680	SLICK 370	GRAHAM	A	LODE CLAIM	2011	11/02/2010	14 0080S	0280E 035	SE
AMC404681	SLICK 371	GRAHAM	A	LODE CLAIM	2011	11/02/2010	14 0080S	0280E 035	SW SE
AMC404682	SLICK 372	GRAHAM	A	LODE CLAIM	2011	11/02/2010	14 0080S	0280E 035	SE
AMC404683	SLICK 373	GRAHAM	A	LODE CLAIM	2011	11/03/2010	14 0080S	0280E 035	SW SE
	SLICK 373	GRAHAM	A	LODE CLAIM	2011	11/03/2010	14 0090S	0280E 002	NE NW
AMC404684	SLICK 374	GRAHAM	A	LODE CLAIM	2011	11/03/2010	14 0080S	0280E 035	SE
	SLICK 374	GRAHAM	A	LODE CLAIM	2011	11/03/2010	14 0090S	0280E 002	NE
AMC404685	SLICK 375	GRAHAM	A	LODE CLAIM	2011	11/03/2010	14 0090S	0280E 002	NE NW
AMC404686	SLICK 376	GRAHAM	A	LODE CLAIM	2011	11/03/2010	14 0090S	0280E 002	NE
AMC404687	SLICK 377	GRAHAM	A	LODE CLAIM	2011	11/03/2010	14 0090S	0280E 002	NE NW
AMC404688	SLICK 378	GRAHAM	A	LODE CLAIM	2011	11/03/2010	14 0090S	0280E 002	NE
AMC404689	SLICK 379	GRAHAM	A	LODE CLAIM	2011	11/03/2010	14 0090S	0280E 002	NE NW
AMC404690	SLICK 380	GRAHAM	A	LODE CLAIM	2011	11/03/2010	14 0090S	0280E 002	NE
AMC404691	SLICK 381	GRAHAM	A	LODE CLAIM	2011	11/03/2010	14 0090S	0280E 002	NE NW SW SE

RECEIVED
AZ STATE OFFICE
AUG 22 10:27 AM '11
PHOENIX, ARIZONA

Millrock Alaska LLC
P.O. Box 200867
Anchorage, Alaska 99520

EXHIBIT A

<u>Serial No</u>	<u>Claim Name/Number</u>	<u>County</u>	<u>D</u>	<u>Claim Type</u>	<u>Last</u> <u>A Yr</u>	<u>Mc Loc Dt</u>	<u>Mr</u>	<u>Twn</u>	<u>Rng</u>	<u>Sec</u>	<u>Subdiv</u>
AMC404692	SLICK 382	GRAHAM	A	LODE CLAIM	2011	11/03/2010	14	0090S	0280E	002	NE SE
AMC404693	SLICK 383	GRAHAM	A	LODE CLAIM	2011	11/03/2010	14	0090S	0280E	002	SW SE
AMC404694	SLICK 384	GRAHAM	A	LODE CLAIM	2011	11/03/2010	14	0090S	0280E	002	SE
AMC404695	SLICK 385	GRAHAM	A	LODE CLAIM	2011	11/03/2010	14	0090S	0280E	002	SW SE
AMC404696	SLICK 386	GRAHAM	A	LODE CLAIM	2011	11/03/2010	14	0090S	0280E	002	SE
AMC404697	SLICK 387	GRAHAM	A	LODE CLAIM	2011	11/03/2010	14	0090S	0280E	002	SW SE
AMC404698	SLICK 388	GRAHAM	A	LODE CLAIM	2011	11/03/2010	14	0090S	0280E	002	SW SE
AMC404699	SLICK 389	GRAHAM	A	LODE CLAIM	2011	11/04/2010	14	0090S	0280E	002	SW
	SLICK 389	GRAHAM	A	LODE CLAIM	2011	11/04/2010	14	0090S	0280E	011	NW
AMC404700	SLICK 390	GRAHAM	A	LODE CLAIM	2011	11/04/2010	14	0090S	0280E	002	SW SE
	SLICK 390	GRAHAM	A	LODE CLAIM	2011	11/04/2010	14	0090S	0280E	011	NE NW
AMC404701	SLICK 391	GRAHAM	A	LODE CLAIM	2011	11/04/2010	14	0090S	0280E	011	NW
AMC404702	SLICK 392	GRAHAM	A	LODE CLAIM	2011	11/04/2010	14	0090S	0280E	011	NE NW
AMC404703	SLICK 393	GRAHAM	A	LODE CLAIM	2011	11/04/2010	14	0090S	0280E	011	NW
AMC404704	SLICK 394	GRAHAM	A	LODE CLAIM	2011	11/04/2010	14	0090S	0280E	011	NE NW
AMC404705	SLICK 395	GRAHAM	A	LODE CLAIM	2011	11/04/2010	14	0090S	0280E	011	NW
AMC404706	SLICK 396	GRAHAM	A	LODE CLAIM	2011	11/04/2010	14	0090S	0280E	011	NE NW
AMC404707	SLICK 397	GRAHAM	A	LODE CLAIM	2011	11/04/2010	14	0090S	0280E	011	NW
AMC404708	SLICK 398	GRAHAM	A	LODE CLAIM	2011	11/04/2010	14	0090S	0280E	011	NE NW
AMC404709	SLICK 399	GRAHAM	A	LODE CLAIM	2011	11/04/2010	14	0090S	0280E	011	NE NW SW SE
AMC404710	SLICK 400	GRAHAM	A	LODE CLAIM	2011	11/04/2010	14	0090S	0280E	011	NE SE
AMC404711	SLICK 401	GRAHAM	A	LODE CLAIM	2011	11/04/2010	14	0090S	0280E	011	SW
AMC404712	SLICK 402	GRAHAM	A	LODE CLAIM	2011	11/04/2010	14	0090S	0280E	011	SW SE
AMC404713	SLICK 403	GRAHAM	A	LODE CLAIM	2011	10/31/2010	14	0080S	0280E	023	SE
	SLICK 403	GRAHAM	A	LODE CLAIM	2011	10/31/2010	14	0080S	0280E	024	SW
	SLICK 403	GRAHAM	A	LODE CLAIM	2011	10/31/2010	14	0080S	0280E	025	NW

RECEIVED
STATE OFFICE
AUG 22 10 27 AM '11
PHOENIX, ARIZONA

Millrock Alaska LLC
P.O. Box 200867
Anchorage, Alaska 99520

EXHIBIT A

<u>Serial No</u>	<u>Claim Name/Number</u>	<u>County</u>	<u>D</u>	<u>Claim Type</u>	<u>Last</u> <u>A Yr</u>	<u>Mc Loc Dt</u>	<u>Mr Twn</u>	<u>Rng Sec</u>	<u>Subdiv</u>
	SLICK 417	GRAHAM	A	LODE CLAIM	2011	10/31/2010	14 0080S 0280E 036		NW
AMC404728	SLICK 418	GRAHAM	A	LODE CLAIM	2011	10/31/2010	14 0080S 0280E 036		NW
AMC404729	SLICK 419	GRAHAM	A	LODE CLAIM	2011	10/31/2010	14 0080S 0280E 035		NE
	SLICK 419	GRAHAM	A	LODE CLAIM	2011	10/31/2010	14 0080S 0280E 036		NW
AMC404730	SLICK 420	GRAHAM	A	LODE CLAIM	2011	10/31/2010	14 0080S 0280E 036		NW
AMC404731	SLICK 421	GRAHAM	A	LODE CLAIM	2011	10/31/2010	14 0080S 0280E 035		NE
	SLICK 421	GRAHAM	A	LODE CLAIM	2011	10/31/2010	14 0080S 0280E 036		NW
AMC404732	SLICK 422	GRAHAM	A	LODE CLAIM	2011	10/31/2010	14 0080S 0280E 036		NW
AMC404733	SLICK 423	GRAHAM	A	LODE CLAIM	2011	10/31/2010	14 0080S 0280E 035		NE
	SLICK 423	GRAHAM	A	LODE CLAIM	2011	10/31/2010	14 0080S 0280E 036		NW
AMC404734	SLICK 424	GRAHAM	A	LODE CLAIM	2011	10/31/2010	14 0080S 0280E 036		NW SW
AMC404735	SLICK 425	GRAHAM	A	LODE CLAIM	2011	10/31/2010	14 0080S 0280E 035		NE SE
	SLICK 425	GRAHAM	A	LODE CLAIM	2011	10/31/2010	14 0080S 0280E 036		NW SW
AMC404736	SLICK 426	GRAHAM	A	LODE CLAIM	2011	11/02/2010	14 0080S 0280E 036		SW
AMC404737	SLICK 427	GRAHAM	A	LODE CLAIM	2011	11/02/2010	14 0080S 0280E 035		SE
	SLICK 427	GRAHAM	A	LODE CLAIM	2011	11/02/2010	14 0080S 0280E 036		SW
AMC404738	SLICK 428	GRAHAM	A	LODE CLAIM	2011	11/02/2010	14 0080S 0280E 036		SW
AMC404739	SLICK 429	GRAHAM	A	LODE CLAIM	2011	11/02/2010	14 0080S 0280E 035		SE
	SLICK 429	GRAHAM	A	LODE CLAIM	2011	11/02/2010	14 0080S 0280E 036		SW
AMC404740	SLICK 430	GRAHAM	A	LODE CLAIM	2011	11/02/2010	14 0080S 0280E 036		SW
AMC404741	SLICK 431	GRAHAM	A	LODE CLAIM	2011	11/02/2010	14 0080S 0280E 035		SE
	SLICK 431	GRAHAM	A	LODE CLAIM	2011	11/02/2010	14 0080S 0280E 036		SW
AMC404742	SLICK 432	GRAHAM	A	LODE CLAIM	2011	11/02/2010	14 0080S 0280E 036		SW
	SLICK 432	GRAHAM	A	LODE CLAIM	2011	11/02/2010	14 0090S 0280E 001		NW
AMC404743	SLICK 433	GRAHAM	A	LODE CLAIM	2011	11/02/2010	14 0080S 0280E 035		SE
	SLICK 433	GRAHAM	A	LODE CLAIM	2011	11/02/2010	14 0080S 0280E 036		SW

RECEIVED
STATE OFFICE
NOV 22 A 10:27
OFFICE, ARIZONA

Millrock Alaska LLC
P.O. Box 200867
Anchorage, Alaska 99520

EXHIBIT A

<u>Serial No</u>	<u>Claim Name/Number</u>	<u>County</u>	<u>D</u>	<u>Claim Type</u>	<u>Last</u> <u>A Yr</u>	<u>Mc Loc Dt</u>	<u>Mr Twn</u>	<u>Rng Sec</u>	<u>Subdiv</u>
	SLICK 466	GRAHAM	A	LODE CLAIM	2011	10/30/2010	14 0080S 0280E 036		NE NW
AMC404777	SLICK 467	GRAHAM	A	LODE CLAIM	2011	10/30/2010	14 0080S 0280E 036		NE NW
AMC404778	SLICK 468	GRAHAM	A	LODE CLAIM	2011	10/30/2010	14 0080S 0280E 036		NE NW
AMC404779	SLICK 469	GRAHAM	A	LODE CLAIM	2011	11/01/2010	14 0080S 0280E 036		NE NW
AMC404780	SLICK 470	GRAHAM	A	LODE CLAIM	2011	11/01/2010	14 0080S 0280E 036		NE NW SW SE
AMC404781	SLICK 471	GRAHAM	A	LODE CLAIM	2011	11/01/2010	14 0080S 0280E 036		SW SE
AMC404782	SLICK 472	GRAHAM	A	LODE CLAIM	2011	11/01/2010	14 0080S 0280E 036		SW SE
AMC404783	SLICK 473	GRAHAM	A	LODE CLAIM	2011	11/01/2010	14 0080S 0280E 036		SW SE
AMC404784	SLICK 474	GRAHAM	A	LODE CLAIM	2011	11/01/2010	14 0080S 0280E 036		SW SE
	SLICK 474	GRAHAM	A	LODE CLAIM	2011	11/01/2010	14 0090S 0280E 001		NE NW
AMC404785	SLICK 475	GRAHAM	A	LODE CLAIM	2011	11/01/2010	14 0090S 0280E 001		NE NW
AMC404786	SLICK 476	GRAHAM	A	LODE CLAIM	2011	11/01/2010	14 0090S 0280E 001		NE NW
AMC404787	SLICK 477	GRAHAM	A	LODE CLAIM	2011	11/01/2010	14 0090S 0280E 001		NE NW
AMC404788	SLICK 478	GRAHAM	A	LODE CLAIM	2011	11/07/2010	14 0090S 0280E 001		NE NW SW SE
AMC404789	SLICK 479	GRAHAM	A	LODE CLAIM	2011	11/08/2010	14 0090S 0280E 001		SW SE
AMC404790	SLICK 480	GRAHAM	A	LODE CLAIM	2011	11/08/2010	14 0090S 0280E 001		SW SE
AMC404791	SLICK 481	GRAHAM	A	LODE CLAIM	2011	11/08/2010	14 0090S 0280E 001		SW SE
AMC404792	SLICK 482	GRAHAM	A	LODE CLAIM	2011	11/08/2010	14 0090S 0280E 001		SW SE
	SLICK 482	GRAHAM	A	LODE CLAIM	2011	11/08/2010	14 0090S 0280E 012		NE NW
AMC404793	SLICK 483	GRAHAM	A	LODE CLAIM	2011	11/07/2010	14 0090S 0280E 012		NE NW
AMC404794	SLICK 484	GRAHAM	A	LODE CLAIM	2011	11/07/2010	14 0090S 0280E 012		NE NW
AMC404795	SLICK 485	GRAHAM	A	LODE CLAIM	2011	11/07/2010	14 0090S 0280E 012		NE NW
AMC404796	SLICK 486	GRAHAM	A	LODE CLAIM	2011	11/05/2010	14 0090S 0280E 012		NE NW
AMC404797	SLICK 487	GRAHAM	A	LODE CLAIM	2011	11/05/2010	14 0090S 0280E 012		NE NW SW SE
AMC404798	SLICK 488	GRAHAM	A	LODE CLAIM	2011	11/05/2010	14 0090S 0280E 012		SW SE
AMC404799	SLICK 489	GRAHAM	A	LODE CLAIM	2011	11/04/2010	14 0090S 0280E 003		NW

RECEIVED
NOV 22 2010
PHOENIX, ARIZONA

1
SL

Millrock Alaska LLC
P.O. Box 200867
Anchorage, Alaska 99520

EXHIBIT A

<u>Serial No</u>	<u>Claim Name/Number</u>	<u>County</u>	<u>D</u>	<u>Claim Type</u>	<u>Last</u> <u>A Yr</u>	<u>Mc Loc Dt</u>	<u>Mr Twn Rng Sec</u>	<u>Subdiv</u>
AMC404800	SLICK 490	GRAHAM	A	LODE CLAIM	2011	11/04/2010	14 0090S 0280E 003	NE NW
AMC404801	SLICK 491	GRAHAM	A	LODE CLAIM	2011	11/04/2010	14 0090S 0280E 003	NW
AMC404802	SLICK 492	GRAHAM	A	LODE CLAIM	2011	11/04/2010	14 0090S 0280E 003	NE NW
AMC404803	SLICK 493	GRAHAM	A	LODE CLAIM	2011	11/04/2010	14 0090S 0280E 003	NW
AMC404804	SLICK 494	GRAHAM	A	LODE CLAIM	2011	11/04/2010	14 0090S 0280E 003	NE NW
AMC404805	SLICK 495	GRAHAM	A	LODE CLAIM	2011	11/04/2010	14 0090S 0280E 003	NW SW
AMC404806	SLICK 496	GRAHAM	A	LODE CLAIM	2011	11/04/2010	14 0090S 0280E 003	NE NW SW SE
AMC404807	SLICK 497	GRAHAM	A	LODE CLAIM	2011	11/04/2010	14 0090S 0280E 003	SW
AMC404808	SLICK 498	GRAHAM	A	LODE CLAIM	2011	11/04/2010	14 0090S 0280E 003	SW SE
AMC404809	SLICK 499	GRAHAM	A	LODE CLAIM	2011	11/07/2010	14 0090S 0280E 003	SW
AMC404810	SLICK 500	GRAHAM	A	LODE CLAIM	2011	11/07/2010	14 0090S 0280E 003	SW SE
AMC404811	SLICK 501	GRAHAM	A	LODE CLAIM	2011	11/07/2010	14 0090S 0280E 003	SW
AMC404812	SLICK 502	GRAHAM	A	LODE CLAIM	2011	11/07/2010	14 0090S 0280E 003	SW SE
AMC404813	SLICK 503	GRAHAM	A	LODE CLAIM	2011	11/07/2010	14 0090S 0280E 003	SW SE
	SLICK 503	GRAHAM	A	LODE CLAIM	2011	11/07/2010	14 0090S 0280E 010	NE NW
AMC404814	SLICK 504	GRAHAM	A	LODE CLAIM	2011	11/07/2010	14 0090S 0280E 003	SW SE
	SLICK 504	GRAHAM	A	LODE CLAIM	2011	11/07/2010	14 0090S 0280E 010	NE NW
AMC404815	SLICK 505	GRAHAM	A	LODE CLAIM	2011	11/07/2010	14 0090S 0280E 010	NW
AMC404816	SLICK 506	GRAHAM	A	LODE CLAIM	2011	11/07/2010	14 0090S 0280E 010	NE NW
AMC404817	SLICK 507	GRAHAM	A	LODE CLAIM	2011	11/07/2010	14 0090S 0280E 010	NW
AMC404818	SLICK 508	GRAHAM	A	LODE CLAIM	2011	11/07/2010	14 0090S 0280E 010	NE NW
AMC404819	SLICK 509	GRAHAM	A	LODE CLAIM	2011	11/07/2010	14 0090S 0280E 010	NW
AMC404820	SLICK 510	GRAHAM	A	LODE CLAIM	2011	11/07/2010	14 0090S 0280E 010	NE NW
AMC404821	SLICK 511	GRAHAM	A	LODE CLAIM	2011	11/07/2010	14 0090S 0280E 010	NW
AMC404822	SLICK 512	GRAHAM	A	LODE CLAIM	2011	11/07/2010	14 0090S 0280E 010	NE NW
AMC404823	SLICK 513	GRAHAM	A	LODE CLAIM	2011	11/07/2010	14 0090S 0280E 010	NW SW

RECEIVED
2011 AUG 22 10:27 AM
PHOENIX, ARIZONA

Millrock Alaska LLC
P.O. Box 200867
Anchorage, Alaska 99520

EXHIBIT A

<u>Serial No</u>	<u>Claim Name/Number</u>	<u>County</u>	<u>D</u>	<u>Claim Type</u>	<u>Last</u> <u>A Yr</u>	<u>Mc Loc Dt</u>	<u>Mr Twn</u>	<u>Rng Sec</u>	<u>Subdiv</u>
AMC404824	SLICK 514	GRAHAM	A	LODE CLAIM	2011	11/07/2010	14 0090S 0280E 010		NE NW SW SE
AMC404825	SLICK 515	GRAHAM	A	LODE CLAIM	2011	11/07/2010	14 0090S 0280E 010		SW SE
AMC404826	SLICK 516	GRAHAM	A	LODE CLAIM	2011	11/05/2010	14 0090S 0280E 003		SW
	SLICK 516	GRAHAM	A	LODE CLAIM	2011	11/05/2010	14 0090S 0280E 004		SE
AMC404827	SLICK 517	GRAHAM	A	LODE CLAIM	2011	11/05/2010	14 0090S 0280E 004		SE
AMC404828	SLICK 518	GRAHAM	A	LODE CLAIM	2011	11/05/2010	14 0090S 0280E 003		SW
	SLICK 518	GRAHAM	A	LODE CLAIM	2011	11/05/2010	14 0090S 0280E 004		SE
	SLICK 518	GRAHAM	A	LODE CLAIM	2011	11/05/2010	14 0090S 0280E 009		NE
	SLICK 518	GRAHAM	A	LODE CLAIM	2011	11/05/2010	14 0090S 0280E 010		NW
AMC404829	SLICK 519	GRAHAM	A	LODE CLAIM	2011	11/05/2010	14 0090S 0280E 004		SE
	SLICK 519	GRAHAM	A	LODE CLAIM	2011	11/05/2010	14 0090S 0280E 009		NE
AMC404830	SLICK 520	GRAHAM	A	LODE CLAIM	2011	11/05/2010	14 0090S 0280E 009		NE
	SLICK 520	GRAHAM	A	LODE CLAIM	2011	11/05/2010	14 0090S 0280E 010		NW
AMC404831	SLICK 521	GRAHAM	A	LODE CLAIM	2011	11/05/2010	14 0090S 0280E 009		NE
AMC404832	SLICK 522	GRAHAM	A	LODE CLAIM	2011	11/05/2010	14 0090S 0280E 009		NE
	SLICK 522	GRAHAM	A	LODE CLAIM	2011	11/05/2010	14 0090S 0280E 010		NW
AMC404833	SLICK 523	GRAHAM	A	LODE CLAIM	2011	11/05/2010	14 0090S 0280E 009		NE
AMC404834	SLICK 524	GRAHAM	A	LODE CLAIM	2011	11/05/2010	14 0090S 0280E 009		NE
	SLICK 524	GRAHAM	A	LODE CLAIM	2011	11/05/2010	14 0090S 0280E 010		NW
AMC404835	SLICK 525	GRAHAM	A	LODE CLAIM	2011	11/05/2010	14 0090S 0280E 009		NE
AMC404836	SLICK 526	GRAHAM	A	LODE CLAIM	2011	11/05/2010	14 0090S 0280E 009		NE
	SLICK 526	GRAHAM	A	LODE CLAIM	2011	11/05/2010	14 0090S 0280E 010		NW
AMC404837	SLICK 527	GRAHAM	A	LODE CLAIM	2011	11/05/2010	14 0090S 0280E 004		SW SE
AMC404838	SLICK 528	GRAHAM	A	LODE CLAIM	2011	11/05/2010	14 0090S 0280E 004		SW SE
	SLICK 528	GRAHAM	A	LODE CLAIM	2011	11/05/2010	14 0090S 0280E 009		NE NW
AMC404839	SLICK 529	GRAHAM	A	LODE CLAIM	2011	11/05/2010	14 0090S 0280E 009		NE NW

United States Department of the Interior
Bureau of Land Management
 LANDS/RECREATION & PLANNING
 ONE N CENTRAL AVE
 PHOENIX, AZ 85004 -2203
 Phone: 602-417-9200

Receipt

No:

2410972

Transaction #: 2486313

Date of Transaction: 08/22/2011

CUSTOMER:

MILLROCK ALASKA LLC
 PO BOX 200867
 ANCHORAGE, AK 99520-0867 US

SEP 02 2011

LINE #	QTY	DESCRIPTION	REMARKS	UNIT PRICE	TOTAL
1	1.00	LOCATABLE MINERALS / MINING CLAIMS-NOT NEW-UNADJUD, ONE AUTH NO. ONLY / MINING CLAIM MONEY RECEIVED CASES: AMC391392/\$196700.00	MAINT (1405) 2012	- n/a -	196700.00
TOTAL:					\$196,700.00

PAYMENT INFORMATION

1	AMOUNT:	137200.00	POSTMARKED:	N/A
	TYPE:	CHECK	RECEIVED:	08/22/2011
	CHECK NO:	21119		
	NAME:	MILLROCK EXPLORATION CORP,		
2	AMOUNT:	59500.00	POSTMARKED:	N/A
	TYPE:	CHECK	RECEIVED:	08/22/2011
	CHECK NO:	21228		
	NAME:	MILLROCK EXPLORATION CORP,		

REMARKS

This receipt was generated by the automated BLM Collections and Billing System and is a paper representation of a portion of the official electronic record contained therein.

Authorized Date 11/02/2011

Instructions to Accounts AZ BLM REFUND \$140 TO MILLROCK ALASKA,
OVERPAYMENT ON MAINT, AMC391392,
RECEIPT#2410972, CONTACT TONY SMITH @ 602-417-9355
SENT TO: MILLROCK ALASKA LLC, P.O. BOX 200867,
ANCHORAGE, AK 99520-0867

Login ID 203

Entry Date 11/02/2011

Total Amount \$140.00

Amc 391277

392937

395613

RECEIVED
BLMAZ STATE OFFICE 399225

2010 JUL 26 A 10: 21

PHOENIX, ARIZONA

July 22, 2010

After recording return to:
M. L. Gerrow
4211 East Aquarius Drive
Tucson, AZ 85718

Bureau of Land Management
Department of the Interior
1 North Central Avenue
Phoenix, Arizona 85004

**NOTICE OF INTENT TO HOLD MINING CLAIMS AND PAYMENT OF BLM
MAINTENANCE FEES**

RE: Payment of Annual Claim Maintenance Fee

Dear Sir or Madam:

This will serve as notice that Millrock Alaska, LLC whose address for purposes of this filing is P. O. Box 200867, Anchorage, Alaska 99520, intends to hold the mining claims and/or mill sites described on Exhibit A attached hereto for the assessment year ending at 12 o'clock, noon, on September 1, 2011 by payment of the annual maintenance fee of \$140 per claim or site. Payment of such amount is made herewith for such assessment year for each of the claims and sites, the name, and BLM serial number with the book and page or index number of recording of the location notice being in the official records of Graham County, Arizona, of which is set forth on Exhibit A attached hereto and by this reference incorporated herein.

By: Mahlon L. Gerrow
Mahlon L. Gerrow, Independent Landman
Representing Millrock Alaska, LLC

State of Arizona)
) ss.
County of Pima)


The foregoing instrument was acknowledged before me on the 23 day of July, 2010, by Mahlon L. Gerrow, on behalf of Millrock Alaska, LLC.

ENTERED INTO COMPUTER
JUL 27 2010 *pb*

[Signature]
Notary Public in and for the State of Arizona

My Commission Expires: 4-1-2012

NO. OF CLAIMS 185
AMOUNT 95480.
RECEIPT NO. 2177096
INIT. AG
** BLM-ASO**



Millrock Alaska LLC
P.O. Box 200867
Anchorage, Alaska 99520

EXHIBIT A

NO. OF CLAIMS 22
AMOUNT 95480.
RECEIPT NO. 2177096
INIT. SC

** BLM-ASO**

Lead
391277 -

RECEIVED
BLM AZ STATE OFFICE

2010 JUL 26 A 10:21

PHOENIX, ARIZONA

AMC391392	SLICK 13	GRAHAM	A	LODE CLAIM	2010	02/18/2008	14	0080S	0280E	020	SW
AMC391393	SLICK 14	GRAHAM	A	LODE CLAIM	2010	02/18/2008	14	0080S	0280E	020	SW SE
AMC391394	SLICK 15	GRAHAM	A	LODE CLAIM	2010	02/18/2008	14	0080S	0280E	020	SW
AMC391395	SLICK 16	GRAHAM	A	LODE CLAIM	2010	02/18/2008	14	0080S	0280E	020	SW SE
AMC391396	SLICK 17	GRAHAM	A	LODE CLAIM	2010	02/18/2008	14	0080S	0280E	020	SW
		GRAHAM	A	LODE CLAIM	2010	02/18/2008	14	0080S	0280E	029	NW
AMC391397	SLICK 18	GRAHAM	A	LODE CLAIM	2010	02/18/2008	14	0080S	0280E	020	SW SE
		GRAHAM	A	LODE CLAIM	2010	02/18/2008	14	0080S	0280E	029	NE NW
AMC391398	SLICK 19	GRAHAM	A	LODE CLAIM	2010	02/18/2008	14	0080S	0280E	029	NW
AMC391399	SLICK 20	GRAHAM	A	LODE CLAIM	2010	02/18/2008	14	0080S	0280E	029	NE NW
AMC391400	SLICK 21	GRAHAM	A	LODE CLAIM	2010	02/18/2008	14	0080S	0280E	029	NW
AMC391401	SLICK 22	GRAHAM	A	LODE CLAIM	2010	02/18/2008	14	0080S	0280E	029	NE NW
AMC391402	SLICK 23	GRAHAM	A	LODE CLAIM	2010	02/18/2008	14	0080S	0280E	029	NW
AMC391403	SLICK 24	GRAHAM	A	LODE CLAIM	2010	02/18/2008	14	0080S	0280E	029	NE NW
AMC391404	SLICK 25	GRAHAM	A	LODE CLAIM	2010	02/18/2008	14	0080S	0280E	029	NW SW
AMC391405	SLICK 26	GRAHAM	A	LODE CLAIM	2010	02/18/2008	14	0080S	0280E	029	NE NW SW SE
AMC391406	SLICK 27	GRAHAM	A	LODE CLAIM	2010	02/18/2008	14	0080S	0280E	029	SW
AMC391407	SLICK 28	GRAHAM	A	LODE CLAIM	2010	02/18/2008	14	0080S	0280E	029	SW SE
AMC391408	SLICK 29	GRAHAM	A	LODE CLAIM	2010	02/18/2008	14	0080S	0280E	029	SW
AMC391409	SLICK 30	GRAHAM	A	LODE CLAIM	2010	02/18/2008	14	0080S	0280E	029	SW SE
AMC391410	SLICK 31	GRAHAM	A	LODE CLAIM	2010	02/18/2008	14	0080S	0280E	029	SW
AMC391411	SLICK 32	GRAHAM	A	LODE CLAIM	2010	02/18/2008	14	0080S	0280E	029	SW SE
AMC391412	SLICK 33	GRAHAM	A	LODE CLAIM	2010	02/18/2008	14	0080S	0280E	029	SW
AMC391413	SLICK 34	GRAHAM	A	LODE CLAIM	2010	02/18/2008	14	0080S	0280E	029	SW SE

22

Millrock Alaska LLC
P.O. Box 200867
Anchorage, Alaska 99520

RECEIVED
BLM AZ STATE OFFICE

EXHIBIT A

NO. OF CLAIMS 21
AMOUNT 95480.
RECEIPT NO. 2177096
INIT. SC
**** BLM-ASO****

2010 JUL 26 A 10: 21
County
GRAHAM
PHOENIX, ARIZONA

<u>Serial No</u>	<u>Claim Name/Number</u>	<u>County</u>	<u>D</u>	<u>Claim Type</u>	<u>Last</u> <u>A Yr</u>	<u>Mc</u>	<u>Loc</u>	<u>Dt</u>	<u>Mr</u>	<u>Tw</u>	<u>Rng</u>	<u>Sec</u>	<u>Subdiv</u>
AMC391414	SLICK 47	GRAHAM	A	LODE CLAIM	2010	02/17/2008	14	0080S	0280E	020			SE
AMC391415	SLICK 48	GRAHAM	A	LODE CLAIM	2010	02/17/2008	14	0080S	0280E	021			SW
AMC391416	SLICK 49	GRAHAM	A	LODE CLAIM	2010	02/17/2008	14	0080S	0280E	020			SE
AMC391417	SLICK 50	GRAHAM	A	LODE CLAIM	2010	02/17/2008	14	0080S	0280E	021			SW
AMC391418	SLICK 51	GRAHAM	A	LODE CLAIM	2010	02/17/2008	14	0080S	0280E	020			SE
		GRAHAM	A	LODE CLAIM	2010	02/17/2008	14	0080S	0280E	029			NE
AMC391419	SLICK 52	GRAHAM	A	LODE CLAIM	2010	02/17/2008	14	0080S	0280E	021			SW
		GRAHAM	A	LODE CLAIM	2010	02/17/2008	14	0080S	0280E	028			NW
AMC391420	SLICK 53	GRAHAM	A	LODE CLAIM	2010	02/16/2008	14	0080S	0280E	029			SE
AMC391421	SLICK 54	GRAHAM	A	LODE CLAIM	2010	02/16/2008	14	0080S	0280E	028			SW
AMC391422	SLICK 55	GRAHAM	A	LODE CLAIM	2010	02/16/2008	14	0080S	0280E	029			SE
AMC391423	SLICK 56	GRAHAM	A	LODE CLAIM	2010	02/16/2008	14	0080S	0280E	028			SW
AMC391424	SLICK 57	GRAHAM	A	LODE CLAIM	2010	02/16/2008	14	0080S	0280E	033			NW
AMC391425	SLICK 58	GRAHAM	A	LODE CLAIM	2010	02/16/2008	14	0080S	0280E	033			NW
AMC391426	SLICK 59	GRAHAM	A	LODE CLAIM	2010	02/16/2008	14	0080S	0280E	033			NW
AMC391427	SLICK 60	GRAHAM	A	LODE CLAIM	2010	02/16/2008	14	0080S	0280E	033			NW
AMC391428	SLICK 61	GRAHAM	A	LODE CLAIM	2010	02/16/2008	14	0080S	0280E	033			NW SW
AMC391429	SLICK 62	GRAHAM	A	LODE CLAIM	2010	02/16/2008	14	0080S	0280E	033			SW
AMC391430	SLICK 63	GRAHAM	A	LODE CLAIM	2010	02/16/2008	14	0080S	0280E	033			SW
AMC391431	SLICK 64	GRAHAM	A	LODE CLAIM	2010	02/16/2008	14	0080S	0280E	033			SW
AMC391432	SLICK 65	GRAHAM	A	LODE CLAIM	2010	02/16/2008	14	0080S	0280E	033			SW
		GRAHAM	A	LODE CLAIM	2010	02/16/2008	14	0090S	0280E	004			NW
		GRAHAM	A	LODE CLAIM	2010	02/16/2008	14	0090S	0280E	005			NE
AMC391433	SLICK 66	GRAHAM	A	LODE CLAIM	2010	02/16/2008	14	0090S	0280E	004			NW
		GRAHAM	A	LODE CLAIM	2010	02/16/2008	14	0090S	0280E	005			NE
AMC391434	SLICK 67	GRAHAM	A	LODE CLAIM	2010	02/16/2008	14	0090S	0280E	004			NW

(21)

Millrock Alaska LLC
P.O. Box 200867
Anchorage, Alaska 99520

EXHIBIT A

RECEIVED
BLM AZ STATE OFFICE

2010 JUL 26
PHOENIX, ARIZONA

NO. OF CLAIMS 19
AMOUNT 95480.
RECEIPT NO. 2177096
INIT. 50/
BLM-ASO

Serial No	Claim Name/Number	County	Claim Type	Last		Mr	Twn	Rng	Sec	Subdiv
				A Yr	Mc Loc Dt					
		GRAHAM	A LODE CLAIM	2010	02/16/2008	14	0090S	0280E	005	NE
AMC391435	SLICK 68	GRAHAM	A LODE CLAIM	2010	02/16/2008	14	0090S	0280E	004	NW
		GRAHAM	A LODE CLAIM	2010	02/16/2008	14	0090S	0280E	005	NE
AMC391436	SLICK 69	GRAHAM	A LODE CLAIM	2010	02/17/2008	14	0090S	0280E	004	NW SW
		GRAHAM	A LODE CLAIM	2010	02/17/2008	14	0090S	0280E	005	NE SE
AMC391437	SLICK 70	GRAHAM	A LODE CLAIM	2010	02/17/2008	14	0090S	0280E	004	SW
		GRAHAM	A LODE CLAIM	2010	02/17/2008	14	0090S	0280E	005	SE
AMC391438	SLICK 71	GRAHAM	A LODE CLAIM	2010	02/17/2008	14	0090S	0280E	004	SW
		GRAHAM	A LODE CLAIM	2010	02/17/2008	14	0090S	0280E	005	SE
AMC391439	SLICK 86	GRAHAM	A LODE CLAIM	2010	02/15/2008	14	0080S	0280E	021	SW SE
AMC391440	SLICK 87	GRAHAM	A LODE CLAIM	2010	02/15/2008	14	0080S	0280E	021	SE
AMC391441	SLICK 88	GRAHAM	A LODE CLAIM	2010	02/15/2008	14	0080S	0280E	021	SW SE
AMC391442	SLICK 89	GRAHAM	A LODE CLAIM	2010	02/15/2008	14	0080S	0280E	021	SE
AMC391443	SLICK 90	GRAHAM	A LODE CLAIM	2010	02/15/2008	14	0080S	0280E	021	SW SE
		GRAHAM	A LODE CLAIM	2010	02/15/2008	14	0080S	0280E	028	NE NW
AMC391444	SLICK 91	GRAHAM	A LODE CLAIM	2010	02/16/2008	14	0080S	0280E	021	SE
		GRAHAM	A LODE CLAIM	2010	02/16/2008	14	0080S	0280E	028	NE
AMC391445	SLICK 92	GRAHAM	A LODE CLAIM	2010	02/16/2008	14	0080S	0280E	028	NE
AMC391446	SLICK 93	GRAHAM	A LODE CLAIM	2010	02/16/2008	14	0080S	0280E	028	NE
AMC391447	SLICK 94	GRAHAM	A LODE CLAIM	2010	02/16/2008	14	0080S	0280E	028	NE
AMC391448	SLICK 95	GRAHAM	A LODE CLAIM	2010	02/16/2008	14	0080S	0280E	028	NE SE
AMC391449	SLICK 96	GRAHAM	A LODE CLAIM	2010	02/16/2008	14	0080S	0280E	028	SE
AMC391450	SLICK 97	GRAHAM	A LODE CLAIM	2010	02/16/2008	14	0080S	0280E	028	SE
AMC391451	SLICK 98	GRAHAM	A LODE CLAIM	2010	02/14/2008	14	0080S	0280E	028	SW SE
AMC391452	SLICK 99	GRAHAM	A LODE CLAIM	2010	02/14/2008	14	0080S	0280E	028	SE
AMC391453	SLICK 100	GRAHAM	A LODE CLAIM	2010	02/14/2008	14	0080S	0280E	028	SW SE

19

Millrock Alaska LLC
P.O. Box 200867
Anchorage, Alaska 99520

EXHIBIT A

NO. OF CLAIMS 24
AMOUNT 95480.
RECEIPT NO. 2177096
INIT. SC
****BLM-ASO****

RECEIVED
BLM AZ STATE OFFICE

2010 JUL 26 A 10:21
PHOENIX, ARIZONA

<u>Serial No</u>	<u>Claim Name/Number</u>	<u>County</u>	<u>D</u>	<u>Claim Type</u>	<u>Last</u>	<u>Mc</u>	<u>Loc</u>	<u>Dt</u>	<u>Mr</u>	<u>Tw</u>	<u>Rng</u>	<u>Sec</u>	<u>Subdiv</u>
AMC391454	SLICK 101	GRAHAM	A	LODE CLAIM	2010	02/14/2008	14	0080S	0280E	028			SE
AMC391455	SLICK 102	GRAHAM	A	LODE CLAIM	2010	02/14/2008	14	0080S	0280E	033			NE NW
AMC391456	SLICK 103	GRAHAM	A	LODE CLAIM	2010	02/14/2008	14	0080S	0280E	033			NE
AMC391457	SLICK 104	GRAHAM	A	LODE CLAIM	2010	02/14/2008	14	0080S	0280E	033			NE NW
AMC391458	SLICK 105	GRAHAM	A	LODE CLAIM	2010	02/14/2008	14	0080S	0280E	033			NE
AMC391459	SLICK 106	GRAHAM	A	LODE CLAIM	2010	02/14/2008	14	0080S	0280E	033			NE NW
AMC391460	SLICK 107	GRAHAM	A	LODE CLAIM	2010	02/14/2008	14	0080S	0280E	033			NE
AMC391461	SLICK 108	GRAHAM	A	LODE CLAIM	2010	02/14/2008	14	0080S	0280E	033			NE NW
AMC391462	SLICK 109	GRAHAM	A	LODE CLAIM	2010	02/14/2008	14	0080S	0280E	033			NE
AMC391463	SLICK 110	GRAHAM	A	LODE CLAIM	2010	02/14/2008	14	0080S	0280E	033			NE NW SW SE
AMC391464	SLICK 111	GRAHAM	A	LODE CLAIM	2010	02/14/2008	14	0080S	0280E	033			NE SE
AMC391465	SLICK 112	GRAHAM	A	LODE CLAIM	2010	02/14/2008	14	0080S	0280E	033			SW SE
AMC391466	SLICK 113	GRAHAM	A	LODE CLAIM	2010	02/14/2008	14	0080S	0280E	033			SE
AMC391467	SLICK 114	GRAHAM	A	LODE CLAIM	2010	02/14/2008	14	0080S	0280E	033			SW SE
AMC391468	SLICK 115	GRAHAM	A	LODE CLAIM	2010	02/14/2008	14	0080S	0280E	033			SE
AMC391469	SLICK 116	GRAHAM	A	LODE CLAIM	2010	02/14/2008	14	0080S	0280E	033			SW SE
AMC391470	SLICK 117	GRAHAM	A	LODE CLAIM	2010	02/14/2008	14	0080S	0280E	033			SE
AMC391471	SLICK 118	GRAHAM	A	LODE CLAIM	2010	02/14/2008	14	0080S	0280E	033			SW SE
		GRAHAM	A	LODE CLAIM	2010	02/14/2008	14	0090S	0280E	004			NE NW
AMC391472	SLICK 119	GRAHAM	A	LODE CLAIM	2010	02/14/2008	14	0080S	0280E	033			SE
		GRAHAM	A	LODE CLAIM	2010	02/14/2008	14	0090S	0280E	004			NE
AMC391473	SLICK 120	GRAHAM	A	LODE CLAIM	2010	02/14/2008	14	0090S	0280E	004			NE NW
AMC391474	SLICK 121	GRAHAM	A	LODE CLAIM	2010	02/14/2008	14	0090S	0280E	004			NE
AMC391475	SLICK 122	GRAHAM	A	LODE CLAIM	2010	02/14/2008	14	0090S	0280E	004			NE NW
AMC391476	SLICK 123	GRAHAM	A	LODE CLAIM	2010	02/14/2008	14	0090S	0280E	004			NE
AMC391477	SLICK 124	GRAHAM	A	LODE CLAIM	2010	02/14/2008	14	0090S	0280E	004			NE NW

24

Millrock Alaska LLC
P.O. Box 200867
Anchorage, Alaska 99520

EXHIBIT A

NO. OF CLAIMS 17
AMOUNT 95480.
RECEIPT NO. 2177096
INIT. SC

** BLM-ASO**

<u>Serial No</u>	<u>Claim Name/Number</u>	<u>County</u>	<u>D</u>	<u>Claim Type</u>	<u>Last A Yr</u>	<u>Mc Loc Dt</u>	<u>Mr Twn Rng Sec</u>	<u>Subdiv</u>
AMC391478	SLICK 125	GRAHAM	A	LODE CLAIM	2010	02/14/2008	14 0090S 0280E 004	NE
AMC391479	SLICK 126	GRAHAM	A	LODE CLAIM	2010	02/14/2008	14 0090S 0280E 004	NE NW SW SE
AMC391480	SLICK 127	GRAHAM	A	LODE CLAIM	2010	02/14/2008	14 0090S 0280E 004	NE SE
AMC391481	SLICK 128	GRAHAM	A	LODE CLAIM	2010	02/14/2008	14 0090S 0280E 004	SW SE
AMC391482	SLICK 129	GRAHAM	A	LODE CLAIM	2010	02/14/2008	14 0090S 0280E 004	SE
AMC391483	SLICK 130	GRAHAM	A	LODE CLAIM	2010	02/14/2008	14 0090S 0280E 004	SW SE
AMC391484	SLICK 131	GRAHAM	A	LODE CLAIM	2010	02/14/2008	14 0090S 0280E 004	SE
AMC391485	SLICK 148	GRAHAM	A	LODE CLAIM	2010	02/15/2008	14 0080S 0280E 021	SE
		GRAHAM	A	LODE CLAIM	2010	02/15/2008	14 0080S 0280E 022	SW
AMC391486	SLICK 150	GRAHAM	A	LODE CLAIM	2010	02/15/2008	14 0080S 0280E 021	SE
		GRAHAM	A	LODE CLAIM	2010	02/15/2008	14 0080S 0280E 022	SW
AMC391487	SLICK 152	GRAHAM	A	LODE CLAIM	2010	02/15/2008	14 0080S 0280E 021	SE
		GRAHAM	A	LODE CLAIM	2010	02/15/2008	14 0080S 0280E 022	SW
		GRAHAM	A	LODE CLAIM	2010	02/15/2008	14 0080S 0280E 027	NW
		GRAHAM	A	LODE CLAIM	2010	02/15/2008	14 0080S 0280E 028	NE
AMC391488	SLICK 153	GRAHAM	A	LODE CLAIM	2010	02/15/2008	14 0080S 0280E 022	SW
		GRAHAM	A	LODE CLAIM	2010	02/15/2008	14 0080S 0280E 027	NW
AMC391489	SLICK 154	GRAHAM	A	LODE CLAIM	2010	02/15/2008	14 0080S 0280E 027	NW
		GRAHAM	A	LODE CLAIM	2010	02/15/2008	14 0080S 0280E 028	NE
AMC391490	SLICK 155	GRAHAM	A	LODE CLAIM	2010	02/15/2008	14 0080S 0280E 027	NW
AMC391491	SLICK 156	GRAHAM	A	LODE CLAIM	2010	02/15/2008	14 0080S 0280E 027	NW
		GRAHAM	A	LODE CLAIM	2010	02/15/2008	14 0080S 0280E 028	NE
AMC391492	SLICK 157	GRAHAM	A	LODE CLAIM	2010	02/15/2008	14 0080S 0280E 027	NW
AMC391493	SLICK 158	GRAHAM	A	LODE CLAIM	2010	02/16/2008	14 0080S 0280E 027	NW
		GRAHAM	A	LODE CLAIM	2010	02/16/2008	14 0080S 0280E 028	NE
AMC391494	SLICK 159	GRAHAM	A	LODE CLAIM	2010	02/16/2008	14 0080S 0280E 027	NW

RECEIVED
BLM STATE OFFICE
2010 JUL 26 A 10:21
PHOENIX, ARIZONA

Millrock Alaska LLC
P.O. Box 200867
Anchorage, Alaska 99520

EXHIBIT A

NO. OF CLAIMS 17
AMOUNT 95480.
RECEIPT NO. 2177096
INIT. LC

** BLM-ASO**

RECEIVED
BLM AZ STATE OFFICE

2010 JUL 26 A 10:21
PHOENIX, ARIZONA

Serial No	Claim Name/Number	County	D	Claim Type	Last		Mr	Twn	Rng	Sec	Subdiv
					A Yr	Mc Loc Dt					
AMC391495	SLICK 160	GRAHAM	A	LODE CLAIM	2010	02/16/2008	14	0080S	0280E	027	NW SW
		GRAHAM	A	LODE CLAIM	2010	02/16/2008	14	0080S	0280E	028	NE SE
AMC391496	SLICK 161	GRAHAM	A	LODE CLAIM	2010	02/16/2008	14	0080S	0280E	027	NW SW
AMC391497	SLICK 162	GRAHAM	A	LODE CLAIM	2010	02/16/2008	14	0080S	0280E	027	SW
		GRAHAM	A	LODE CLAIM	2010	02/16/2008	14	0080S	0280E	028	SE
AMC391498	SLICK 163	GRAHAM	A	LODE CLAIM	2010	02/16/2008	14	0080S	0280E	027	SW
AMC391499	SLICK 164	GRAHAM	A	LODE CLAIM	2010	02/16/2008	14	0080S	0280E	027	SW
		GRAHAM	A	LODE CLAIM	2010	02/16/2008	14	0080S	0280E	028	SE
AMC391500	SLICK 165	GRAHAM	A	LODE CLAIM	2010	02/16/2008	14	0080S	0280E	027	SW
AMC391501	SLICK 166	GRAHAM	A	LODE CLAIM	2010	02/16/2008	14	0080S	0280E	027	SW
		GRAHAM	A	LODE CLAIM	2010	02/16/2008	14	0080S	0280E	028	SE
AMC391502	SLICK 167	GRAHAM	A	LODE CLAIM	2010	02/16/2008	14	0080S	0280E	027	SW
AMC391503	SLICK 168	GRAHAM	A	LODE CLAIM	2010	02/16/2008	14	0080S	0280E	027	SW
		GRAHAM	A	LODE CLAIM	2010	02/16/2008	14	0080S	0280E	028	SE
AMC391504	SLICK 169	GRAHAM	A	LODE CLAIM	2010	02/16/2008	14	0080S	0280E	027	SW
AMC391505	SLICK 170	GRAHAM	A	LODE CLAIM	2010	02/16/2008	14	0080S	0280E	033	NE
		GRAHAM	A	LODE CLAIM	2010	02/16/2008	14	0080S	0280E	034	NW
AMC391506	SLICK 171	GRAHAM	A	LODE CLAIM	2010	02/16/2008	14	0080S	0280E	034	NW
AMC391507	SLICK 172	GRAHAM	A	LODE CLAIM	2010	02/16/2008	14	0080S	0280E	033	NE
		GRAHAM	A	LODE CLAIM	2010	02/16/2008	14	0080S	0280E	034	NW
AMC391508	SLICK 173	GRAHAM	A	LODE CLAIM	2010	02/16/2008	14	0080S	0280E	034	NW
AMC391509	SLICK 174	GRAHAM	A	LODE CLAIM	2010	02/16/2008	14	0080S	0280E	033	NE
		GRAHAM	A	LODE CLAIM	2010	02/16/2008	14	0080S	0280E	034	NW
AMC391510	SLICK 175	GRAHAM	A	LODE CLAIM	2010	02/16/2008	14	0080S	0280E	034	NW
AMC391511	SLICK 176	GRAHAM	A	LODE CLAIM	2010	02/16/2008	14	0080S	0280E	033	NE
		GRAHAM	A	LODE CLAIM	2010	02/16/2008	14	0080S	0280E	034	NW

Millrock Alaska LLC
P.O. Box 200867
Anchorage, Alaska 99520

EXHIBIT A

NO. OF CLAIMS 15
AMOUNT 95480.
RECEIPT NO. 2172096
INIT. SC
BLM-ASO

RECEIVED
BLM AZ STATE OFFICE

2010 JUL 26 A 10:21
PHOENIX, ARIZONA

<u>Serial No</u>	<u>Claim Name/Number</u>	<u>County</u>	<u>D</u>	<u>Claim Type</u>	<u>Last A Yr</u>	<u>Mc Loc Dt</u>	<u>Mr Twm Rng Sec</u>	<u>Subdiv</u>
AMC391512	SLICK 177	GRAHAM	A	LODE CLAIM	2010	02/16/2008	14 0080S 0280E 034	NW
AMC391513	SLICK 178	GRAHAM	A	LODE CLAIM	2010	02/16/2008	14 0080S 0280E 033	NE SE
AMC391514	SLICK 179	GRAHAM	A	LODE CLAIM	2010	02/16/2008	14 0080S 0280E 034	NW SW
AMC391515	SLICK 180	GRAHAM	A	LODE CLAIM	2010	02/16/2008	14 0080S 0280E 034	NW SW
AMC391516	SLICK 181	GRAHAM	A	LODE CLAIM	2010	02/16/2008	14 0080S 0280E 033	SE
AMC391517	SLICK 182	GRAHAM	A	LODE CLAIM	2010	02/16/2008	14 0080S 0280E 034	SW
AMC391518	SLICK 183	GRAHAM	A	LODE CLAIM	2010	02/16/2008	14 0080S 0280E 034	SW
AMC391519	SLICK 184	GRAHAM	A	LODE CLAIM	2010	02/17/2008	14 0080S 0280E 033	SE
AMC391520	SLICK 185	GRAHAM	A	LODE CLAIM	2010	02/17/2008	14 0080S 0280E 034	SW
AMC391521	SLICK 186	GRAHAM	A	LODE CLAIM	2010	02/17/2008	14 0080S 0280E 034	SW
AMC391521	SLICK 186	GRAHAM	A	LODE CLAIM	2010	02/17/2008	14 0080S 0280E 033	SE
AMC391521	SLICK 186	GRAHAM	A	LODE CLAIM	2010	02/17/2008	14 0080S 0280E 034	SW
AMC391521	SLICK 186	GRAHAM	A	LODE CLAIM	2010	02/17/2008	14 0090S 0280E 003	NW
AMC391522	SLICK 187	GRAHAM	A	LODE CLAIM	2010	02/17/2008	14 0090S 0280E 004	NE
AMC391522	SLICK 187	GRAHAM	A	LODE CLAIM	2010	02/17/2008	14 0080S 0280E 034	SW
AMC391523	SLICK 188	GRAHAM	A	LODE CLAIM	2010	02/17/2008	14 0090S 0280E 003	NW
AMC391523	SLICK 188	GRAHAM	A	LODE CLAIM	2010	02/17/2008	14 0090S 0280E 003	NW
AMC391524	SLICK 190	GRAHAM	A	LODE CLAIM	2010	02/17/2008	14 0090S 0280E 004	NE
AMC391524	SLICK 190	GRAHAM	A	LODE CLAIM	2010	02/17/2008	14 0090S 0280E 003	NW
AMC391525	SLICK 192	GRAHAM	A	LODE CLAIM	2010	02/17/2008	14 0090S 0280E 004	NE
AMC391525	SLICK 192	GRAHAM	A	LODE CLAIM	2010	02/17/2008	14 0090S 0280E 003	NW
AMC391526	SLICK 194	GRAHAM	A	LODE CLAIM	2010	02/17/2008	14 0090S 0280E 004	NE
AMC391526	SLICK 194	GRAHAM	A	LODE CLAIM	2010	02/17/2008	14 0090S 0280E 003	NW SW

15

Millrock Alaska LLC
P.O. Box 200867
Anchorage, Alaska 99520

EXHIBIT A

NO. OF CLAIMS 21
AMOUNT 95480.
RECEIPT NO. 2177696
INIT. HC

**** BLM-ASO****

RECEIVED
BLM AZ STATE OFFICE

Serial No	Claim Name/Number	County	D	Claim Type	Last		Mr	Twn	Rng	Sec	Subdiv
					A Yr	Mc Loc Dt					
AMC391527	SLICK 196	GRAHAM	A	LODE CLAIM	2010	02/17/2008	14	0090S	0280E	004	NE SE
AMC391528	SLICK 198	GRAHAM	A	LODE CLAIM	2010	02/17/2008	14	0090S	0280E	003	SW
AMC391529	SLICK 204	GRAHAM	A	LODE CLAIM	2010	02/17/2008	14	0090S	0280E	004	SE
AMC391530	SLICK 205	GRAHAM	A	LODE CLAIM	2010	02/17/2008	14	0090S	0280E	004	SW
AMC391531	SLICK 206	GRAHAM	A	LODE CLAIM	2010	02/17/2008	14	0080S	0280E	034	NE NW
AMC391532	SLICK 207	GRAHAM	A	LODE CLAIM	2010	02/17/2008	14	0080S	0280E	034	NE NW
AMC391533	SLICK 208	GRAHAM	A	LODE CLAIM	2010	02/17/2008	14	0080S	0280E	034	NE NW
AMC391534	SLICK 209	GRAHAM	A	LODE CLAIM	2010	02/17/2008	14	0080S	0280E	034	NE NW SW SE
AMC391535	SLICK 210	GRAHAM	A	LODE CLAIM	2010	02/17/2008	14	0080S	0280E	034	SW SE
AMC391536	SLICK 211	GRAHAM	A	LODE CLAIM	2010	02/17/2008	14	0080S	0280E	034	SW SE
AMC391537	SLICK 212	GRAHAM	A	LODE CLAIM	2010	02/17/2008	14	0080S	0280E	034	SW SE
AMC391538	SLICK 230	GRAHAM	A	LODE CLAIM	2010	02/17/2008	14	0090S	0280E	003	NE NW
AMC391539	SLICK 231	GRAHAM	A	LODE CLAIM	2010	02/18/2008	14	0080S	0280E	019	SW SE
AMC391540	SLICK 232	GRAHAM	A	LODE CLAIM	2010	02/18/2008	14	0080S	0280E	019	SW SE
AMC391541	SLICK 233	GRAHAM	A	LODE CLAIM	2010	02/18/2008	14	0080S	0280E	030	NE NW
AMC391542	SLICK 234	GRAHAM	A	LODE CLAIM	2010	02/18/2008	14	0080S	0280E	030	NE NW
AMC391543	SLICK 235	GRAHAM	A	LODE CLAIM	2010	02/18/2008	14	0080S	0280E	030	NE NW
AMC391544	SLICK 236	GRAHAM	A	LODE CLAIM	2010	02/18/2008	14	0080S	0280E	030	NE NW
AMC391545	SLICK 237	GRAHAM	A	LODE CLAIM	2010	02/18/2008	14	0080S	0280E	030	NE NW SW SE
AMC391546	SLICK 238	GRAHAM	A	LODE CLAIM	2010	02/18/2008	14	0080S	0280E	030	SW SE
AMC391547	SLICK 239	GRAHAM	A	LODE CLAIM	2010	02/18/2008	14	0080S	0280E	030	SW SE

(21)

Millrock Alaska LLC
P.O. Box 200867
Anchorage, Alaska 99520

EXHIBIT A

NO. OF CLAIMS 16
AMOUNT 95480.
RECEIPT NO. 217296
INIT. hcl
** BLM-ASO**

RECEIVED
MAZ STATE OFFICE
2010 JUL 26 A 10:21
PHOENIX, ARIZONA

<u>Serial No</u>	<u>Claim Name/Number</u>	<u>County</u>	<u>Claim Type</u>	<u>Last A Yr</u>	<u>Mc Loc Dt</u>	<u>Mr Twn</u>	<u>Rng Sec</u>	<u>Subdiv</u>
AMC391548	SLICK 240	GRAHAM	A LODE CLAIM	2010	02/18/2008	14 0080S	0280E 030	SW SE
AMC391549	SLICK 241	GRAHAM	A LODE CLAIM	2010	02/18/2008	14 0080S	0280E 019	SE
AMC391550	SLICK 242	GRAHAM	A LODE CLAIM	2010	02/18/2008	14 0080S	0280E 019	SE
AMC391551	SLICK 243	GRAHAM	A LODE CLAIM	2010	02/18/2008	14 0080S	0280E 020	SW
AMC391552	SLICK 244	GRAHAM	A LODE CLAIM	2010	02/18/2008	14 0080S	0280E 019	SE
AMC391553	SLICK 245	GRAHAM	A LODE CLAIM	2010	02/18/2008	14 0080S	0280E 019	SE
AMC391553	SLICK 245	GRAHAM	A LODE CLAIM	2010	02/18/2008	14 0080S	0280E 020	SW
AMC391553	SLICK 245	GRAHAM	A LODE CLAIM	2010	02/18/2008	14 0080S	0280E 019	SE
AMC391553	SLICK 245	GRAHAM	A LODE CLAIM	2010	02/18/2008	14 0080S	0280E 030	NE
AMC391554	SLICK 246	GRAHAM	A LODE CLAIM	2010	02/18/2008	14 0080S	0280E 019	SE
AMC391554	SLICK 246	GRAHAM	A LODE CLAIM	2010	02/18/2008	14 0080S	0280E 020	SW
AMC391554	SLICK 246	GRAHAM	A LODE CLAIM	2010	02/18/2008	14 0080S	0280E 029	NW
AMC391554	SLICK 246	GRAHAM	A LODE CLAIM	2010	02/18/2008	14 0080S	0280E 030	NE
AMC391555	SLICK 247	GRAHAM	A LODE CLAIM	2010	02/18/2008	14 0080S	0280E 030	NE
AMC391556	SLICK 248	GRAHAM	A LODE CLAIM	2010	02/18/2008	14 0080S	0280E 029	NW
AMC391556	SLICK 248	GRAHAM	A LODE CLAIM	2010	02/18/2008	14 0080S	0280E 030	NE
AMC391557	SLICK 249	GRAHAM	A LODE CLAIM	2010	02/18/2008	14 0080S	0280E 030	NE
AMC391558	SLICK 250	GRAHAM	A LODE CLAIM	2010	02/18/2008	14 0080S	0280E 029	NW
AMC391558	SLICK 250	GRAHAM	A LODE CLAIM	2010	02/18/2008	14 0080S	0280E 030	NE
AMC391559	SLICK 251	GRAHAM	A LODE CLAIM	2010	02/18/2008	14 0080S	0280E 030	NE
AMC391560	SLICK 252	GRAHAM	A LODE CLAIM	2010	02/18/2008	14 0080S	0280E 029	NW
AMC391560	SLICK 252	GRAHAM	A LODE CLAIM	2010	02/18/2008	14 0080S	0280E 030	NE
AMC391561	SLICK 253	GRAHAM	A LODE CLAIM	2010	02/18/2008	14 0080S	0280E 030	NE SE
AMC391562	SLICK 254	GRAHAM	A LODE CLAIM	2010	02/18/2008	14 0080S	0280E 029	NW SW
AMC391562	SLICK 254	GRAHAM	A LODE CLAIM	2010	02/18/2008	14 0080S	0280E 030	NE SE
AMC391563	SLICK 255	GRAHAM	A LODE CLAIM	2010	02/18/2008	14 0080S	0280E 030	SE

Millrock Alaska LLC
 P.O. Box 200867
 Anchorage, Alaska 99520

EXHIBIT A

NO. OF CLAIMS 13
 AMOUNT 95480.
 RECEIPT NO. 2177096
 INIT. LD
 BLM-ASO

RECEIVED
 BLM AZ STATE OFFICE

2010 JUL 26

PHOENIX, ARIZONA

<u>Serial No</u>	<u>Claim Name/Number</u>	<u>County</u>	<u>D</u>	<u>Claim Type</u>	<u>Last</u>	<u>Mc</u>	<u>Loc</u>	<u>Dt</u>	<u>Mr</u>	<u>Tw</u>	<u>Rng</u>	<u>Sec</u>	<u>Subdiv</u>
			<u>A</u>		<u>A Yr</u>								
AMC391564	SLICK 256	GRAHAM	A	LODE CLAIM	2010	02/18/2008			14	0080S	0280E	029	SW
		GRAHAM	A	LODE CLAIM	2010	02/18/2008			14	0080S	0280E	030	SE
AMC391565	SLICK 257	GRAHAM	A	LODE CLAIM	2010	02/18/2008			14	0080S	0280E	030	SE
AMC391566	SLICK 258	GRAHAM	A	LODE CLAIM	2010	02/18/2008			14	0080S	0280E	029	SW
		GRAHAM	A	LODE CLAIM	2010	02/18/2008			14	0080S	0280E	030	SE
AMC391567	SLICK 259	GRAHAM	A	LODE CLAIM	2010	02/18/2008			14	0080S	0280E	030	SE
AMC391568	SLICK 260	GRAHAM	A	LODE CLAIM	2010	02/18/2008			14	0080S	0280E	029	SW
		GRAHAM	A	LODE CLAIM	2010	02/18/2008			14	0080S	0280E	030	SE
AMC391569	SLICK 261	GRAHAM	A	LODE CLAIM	2010	02/18/2008			14	0080S	0280E	030	SE
AMC391570	SLICK 262	GRAHAM	A	LODE CLAIM	2010	02/18/2008			14	0080S	0280E	029	SW
		GRAHAM	A	LODE CLAIM	2010	02/18/2008			14	0080S	0280E	030	SE
AMC391571	SLICK 266	GRAHAM	A	LODE CLAIM	2010	02/17/2008			14	0080S	0280E	027	NE NW
AMC391572	SLICK 267	GRAHAM	A	LODE CLAIM	2010	02/17/2008			14	0080S	0280E	027	NE NW SW SE
AMC391573	SLICK 268	GRAHAM	A	LODE CLAIM	2010	02/17/2008			14	0080S	0280E	027	SW SE
AMC391574	SLICK 269	GRAHAM	A	LODE CLAIM	2010	02/17/2008			14	0080S	0280E	027	SW SE
AMC391575	SLICK 270	GRAHAM	A	LODE CLAIM	2010	02/17/2008			14	0080S	0280E	027	SW SE
AMC391576	SLICK 271	GRAHAM	A	LODE CLAIM	2010	02/17/2008			14	0080S	0280E	027	SW SE

13

After recording return to:
M. L. Gerrow
4211 East Aquarius Drive
Tucson, AZ 85718

Bureau of Land Management
Department of the Interior
1 North Central Avenue
Phoenix, Arizona 85004

RECEIVED
BLMAZ STATE OFFICE

2010 JUL 26 A 10: 23

PHOENIX, ARIZONA

July 22, 2010

**NOTICE OF INTENT TO HOLD MINING CLAIMS AND PAYMENT OF BLM
MAINTENANCE FEES**

RE: Payment of Annual Claim Maintenance Fee

Dear Sir or Madam:

This will serve as notice that Millrock Alaska, LLC whose address for purposes of this filing is P. O. Box 200867, Anchorage, Alaska 99520, intends to hold the mining claims and/or mill sites described on Exhibit A attached hereto for the assessment year ending at 12 o'clock, noon, on September 1, 2011 by payment of the annual maintenance fee of \$140 per claim or site. Payment of such amount is made herewith for such assessment year for each of the claims and sites, the name, and BLM serial number with the book and page or index number of recording of the location notice being in the official records of Pinal and Graham Counties, Arizona, of which is set forth on Exhibit A attached hereto and by this reference incorporated herein.

By: Mahlon L. Gerrow
Mahlon L. Gerrow, Independent Landman
Representing Millrock Alaska, LLC

State of Arizona)
) ss.
County of Pima)

The foregoing instrument was acknowledged before me on the 23 day of July, 2010, by Mahlon L. Gerrow, on behalf of Millrock Alaska, LLC.

ENTERED INTO COMPUTER
JUL 27 2010 ps

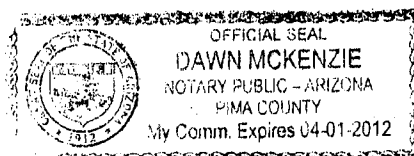
D. McKenzie

Notary Public in and for the State of Arizona

My Commission Expires: 4-1-2012

NO. OF CLAIMS 212
AMOUNT 75480.
RECEIPT NO. 2177096
INIT. re

** BLM-ASO**



Lead
392937

Millrock Alaska LLC
P.O. Box 200867
Anchorage, Alaska 99520

EXHIBIT A

NO. OF CLAIMS 23
AMOUNT 95480.
RECEIPT NO. 2177096
INIT. SO
** BLM-ASO**

RECEIVED
ARIZONA STATE OFFICE
2010 JUL 26 A 10:23
PHOENIX, ARIZONA

<u>Serial No</u>	<u>Claim Name/Number</u>	<u>County</u>	<u>D</u>	<u>Claim Type</u>	<u>Last A Yr</u>	<u>Mc Loc Dt</u>	<u>Mr Twn Rng Sec</u>	<u>Subdiv</u>
AMC392937	GAL 1	PINAL	A	LODE CLAIM	2010	04/30/2008	14 0070S 0180E 036	SW SE
AMC392938	GAL 2	PINAL	A	LODE CLAIM	2010	04/30/2008	14 0080S 0180E 001	NE NW
AMC392939	GAL 3	PINAL	A	LODE CLAIM	2010	04/30/2008	14 0070S 0180E 036	SE
AMC392940	GAL 4	PINAL	A	LODE CLAIM	2010	04/30/2008	14 0080S 0180E 001	NE
AMC392941	GAL 5	PINAL	A	LODE CLAIM	2010	04/30/2008	14 0080S 0180E 001	NE NW
AMC392942	GAL 6	PINAL	A	LODE CLAIM	2010	04/30/2008	14 0080S 0180E 001	NE
AMC392943	GAL 7	PINAL	A	LODE CLAIM	2010	04/30/2008	14 0080S 0180E 001	NE NW
AMC392944	GAL 8	PINAL	A	LODE CLAIM	2010	04/30/2008	14 0080S 0180E 001	NE
AMC392945	GAL 9	PINAL	A	LODE CLAIM	2010	04/30/2008	14 0080S 0180E 001	NE NW SW SE
AMC392946	GAL 10	PINAL	A	LODE CLAIM	2010	04/30/2008	14 0080S 0180E 001	NE SE
AMC392947	GAL 11	PINAL	A	LODE CLAIM	2010	04/30/2008	14 0080S 0180E 001	SW SE
AMC392948	GAL 12	PINAL	A	LODE CLAIM	2010	04/30/2008	14 0080S 0180E 001	SE
AMC392949	GAL 13	PINAL	A	LODE CLAIM	2010	04/29/2008	14 0080S 0180E 001	SW SE
AMC392950	GAL 14	PINAL	A	LODE CLAIM	2010	04/29/2008	14 0080S 0180E 001	SE
AMC392951	GAL 15	PINAL	A	LODE CLAIM	2010	04/29/2008	14 0080S 0180E 001	SW SE
AMC392952	GAL 16	PINAL	A	LODE CLAIM	2010	04/29/2008	14 0080S 0180E 001	SE
AMC392953	GAL 17	PINAL	A	LODE CLAIM	2010	04/29/2008	14 0080S 0180E 001	SW SE
AMC392954	GAL 18	PINAL	A	LODE CLAIM	2010	04/29/2008	14 0080S 0180E 001	SE
AMC392955	GAL 19	PINAL	A	LODE CLAIM	2010	04/29/2008	14 0080S 0180E 012	NE NW
AMC392956	GAL 20	PINAL	A	LODE CLAIM	2010	04/29/2008	14 0080S 0180E 012	NE
AMC392957	GAL 21	PINAL	A	LODE CLAIM	2010	04/30/2008	14 0080S 0180E 012	NE NW
AMC392958	GAL 22	PINAL	A	LODE CLAIM	2010	04/30/2008	14 0080S 0180E 012	NE

22

Millrock Alaska LLC
P.O. Box 200867
Anchorage, Alaska 99520

RECEIVED
CLIMAZ STATE OFFICE

EXHIBIT A

NO. OF CLAIMS 19
AMOUNT 95480.
RECEIPT NO. 217706
INIT. SC

**** BLM-ASO****

2010 JUL 26 A 10: 23

<u>Serial No</u>	<u>Claim Name/Number</u>	<u>County</u>	<u>D</u>	<u>Claim Type</u>	<u>Last A Yr</u>	<u>Mc Loc Dt</u>	<u>Mr Twn Rng Sec</u>	<u>Subdiv</u>
AMC391277	GAL 23	GRAHAM	A	LODE CLAIM	2010	02/21/2008	14 0070S 0190E 031	SW
AMC391278	GAL 24	GRAHAM	A	LODE CLAIM	2010	02/21/2008	14 0070S 0190E 031	SW SE
AMC391279	GAL 25	GRAHAM	A	LODE CLAIM	2010	02/21/2008	14 0070S 0190E 031	SW
AMC391280	GAL 26	GRAHAM	A	LODE CLAIM	2010	02/21/2008	14 0070S 0190E 031	SW SE
AMC391281	GAL 27	GRAHAM	A	LODE CLAIM	2010	02/21/2008	14 0070S 0190E 031	SW
		GRAHAM	A	LODE CLAIM	2010	02/21/2008	14 0080S 0190E 006	NW
AMC391282	GAL 28	GRAHAM	A	LODE CLAIM	2010	02/21/2008	14 0070S 0190E 031	SW SE
		GRAHAM	A	LODE CLAIM	2010	02/21/2008	14 0080S 0190E 006	NE NW
AMC391283	GAL 29	GRAHAM	A	LODE CLAIM	2010	02/21/2008	14 0080S 0190E 006	NW
AMC391284	GAL 30	GRAHAM	A	LODE CLAIM	2010	02/21/2008	14 0080S 0190E 006	NE NW
AMC391285	GAL 31	GRAHAM	A	LODE CLAIM	2010	02/21/2008	14 0080S 0190E 006	NW
AMC391286	GAL 32	GRAHAM	A	LODE CLAIM	2010	02/21/2008	14 0080S 0190E 006	NE NW
AMC391287	GAL 33	GRAHAM	A	LODE CLAIM	2010	02/21/2008	14 0080S 0190E 006	NW
AMC391288	GAL 34	GRAHAM	A	LODE CLAIM	2010	02/21/2008	14 0080S 0190E 006	NE NW
AMC391289	GAL 35	GRAHAM	A	LODE CLAIM	2010	02/21/2008	14 0080S 0190E 006	NW
AMC391290	GAL 36	GRAHAM	A	LODE CLAIM	2010	02/21/2008	14 0080S 0190E 006	NE NW
AMC391291	GAL 37	GRAHAM	A	LODE CLAIM	2010	02/21/2008	14 0080S 0190E 006	NW SW
AMC391292	GAL 38	GRAHAM	A	LODE CLAIM	2010	02/21/2008	14 0080S 0190E 006	NE NW SW SE
AMC391293	GAL 39	GRAHAM	A	LODE CLAIM	2010	02/21/2008	14 0080S 0190E 006	SW
AMC391294	GAL 40	GRAHAM	A	LODE CLAIM	2010	02/21/2008	14 0080S 0190E 006	SW SE
AMC391295	GAL 41	GRAHAM	A	LODE CLAIM	2010	02/21/2008	14 0080S 0190E 006	SW

19

Millrock Alaska LLC
P.O. Box 200867
Anchorage, Alaska 99520

EXHIBIT A

NO. OF CLAIMS 28
AMOUNT 95480.
RECEIPT NO. 2177696
INIT. SC
**** BLM-ASO****

RECEIVED
BLIAZ STATE OFFICE

200 JUL 25 A
PHOENIX, ARIZONA

Serial No	Claim Name/Number	County	D A	Claim Type	Last		Mc	Loc	Dt	Mr	Twn	Rng	Sec	Subdiv
					A Yr									
AMC391296	GAL 42	GRAHAM		LODE CLAIM	2010		02/21/2008			14	0080S	0190E	006	SW SE
AMC391297	GAL 43	GRAHAM		LODE CLAIM	2010		02/21/2008			14	0080S	0190E	006	SW
AMC391298	GAL 44	GRAHAM		LODE CLAIM	2010		02/21/2008			14	0080S	0190E	006	SW SE
AMC391299	GAL 45	GRAHAM		LODE CLAIM	2010		02/21/2008			14	0080S	0190E	006	SW
AMC391300	GAL 46	GRAHAM		LODE CLAIM	2010		02/21/2008			14	0080S	0190E	006	SW SE
AMC391301	GAL 47	GRAHAM		LODE CLAIM	2010		02/21/2008			14	0080S	0190E	007	NW
AMC391302	GAL 48	GRAHAM		LODE CLAIM	2010		02/21/2008			14	0080S	0190E	007	NE NW
AMC391303	GAL 49	GRAHAM		LODE CLAIM	2010		02/21/2008			14	0080S	0190E	007	NW
AMC391304	GAL 50	GRAHAM		LODE CLAIM	2010		02/21/2008			14	0080S	0190E	007	NE NW
AMC391305	GAL 51	GRAHAM		LODE CLAIM	2010		02/21/2008			14	0080S	0190E	007	NW
AMC391306	GAL 52	GRAHAM		LODE CLAIM	2010		02/21/2008			14	0080S	0190E	007	NE NW
AMC391307	GAL 53	GRAHAM		LODE CLAIM	2010		02/21/2008			14	0080S	0190E	007	NW
AMC391308	GAL 54	GRAHAM		LODE CLAIM	2010		02/21/2008			14	0080S	0190E	007	NE NW
AMC391309	GAL 55	GRAHAM		LODE CLAIM	2010		02/21/2008			14	0080S	0190E	007	NW SW
AMC391310	GAL 56	GRAHAM		LODE CLAIM	2010		02/21/2008			14	0080S	0190E	007	NE NW SW SE
AMC391311	GAL 57	GRAHAM		LODE CLAIM	2010		02/21/2008			14	0080S	0190E	007	SW
AMC391312	GAL 58	GRAHAM		LODE CLAIM	2010		02/21/2008			14	0080S	0190E	007	SW SE
AMC391313	GAL 59	GRAHAM		LODE CLAIM	2010		02/21/2008			14	0080S	0190E	007	SW
AMC391314	GAL 60	GRAHAM		LODE CLAIM	2010		02/21/2008			14	0080S	0190E	007	SW SE
AMC391315	GAL 61	GRAHAM		LODE CLAIM	2010		02/21/2008			14	0070S	0190E	031	SE
		GRAHAM		LODE CLAIM	2010		02/21/2008			14	0070S	0190E	032	SW
AMC391316	GAL 62	GRAHAM		LODE CLAIM	2010		02/21/2008			14	0070S	0190E	031	SE
		GRAHAM		LODE CLAIM	2010		02/21/2008			14	0070S	0190E	032	SW
AMC391317	GAL 63	GRAHAM		LODE CLAIM	2010		02/21/2008			14	0070S	0190E	031	SE
		GRAHAM		LODE CLAIM	2010		02/21/2008			14	0070S	0190E	032	SW
		GRAHAM		LODE CLAIM	2010		02/21/2008			14	0080S	0190E	006	NE

22

Millrock Alaska LLC
 P.O. Box 200867
 Anchorage, Alaska 99520

EXHIBIT A

NO. OF CLAIMS 21
 AMOUNT 95480.
 RECEIPT NO. 2177096
 INIT. SC
 BLM-ASO

RECEIVED
 BLM AZ STATE OFFICE

JUL 26 A 10:23

PHOENIX, ARIZONA

<u>Serial No</u>	<u>Claim Name/Number</u>	<u>County</u>	<u>D</u>	<u>Claim Type</u>	<u>Last</u>	<u>Mc Loc Dt</u>	<u>Mr Twn Rng Sec</u>	<u>Subdiv</u>
			<u>A</u>		<u>A Yr</u>			
AMC391318	GAL 64	GRAHAM	A	LODE CLAIM	2010	02/21/2008	14 0080S 0190E 006	NE
AMC391319	GAL 65	GRAHAM	A	LODE CLAIM	2010	02/21/2008	14 0080S 0190E 006	NE
AMC391320	GAL 66	GRAHAM	A	LODE CLAIM	2010	02/21/2008	14 0080S 0190E 006	NE
AMC391321	GAL 67	GRAHAM	A	LODE CLAIM	2010	02/21/2008	14 0080S 0190E 006	NE
AMC391322	GAL 68	GRAHAM	A	LODE CLAIM	2010	02/21/2008	14 0080S 0190E 006	NE SE
AMC391323	GAL 69	GRAHAM	A	LODE CLAIM	2010	02/21/2008	14 0080S 0190E 006	SE
AMC391324	GAL 70	GRAHAM	A	LODE CLAIM	2010	02/21/2008	14 0080S 0190E 006	SE
AMC391325	GAL 71	GRAHAM	A	LODE CLAIM	2010	02/21/2008	14 0080S 0190E 006	SE
AMC391326	GAL 72	GRAHAM	A	LODE CLAIM	2010	02/21/2008	14 0080S 0190E 006	SE
AMC391327	GAL 73	GRAHAM	A	LODE CLAIM	2010	02/21/2008	14 0080S 0190E 007	NE
AMC391328	GAL 74	GRAHAM	A	LODE CLAIM	2010	02/21/2008	14 0080S 0190E 007	NE
AMC391329	GAL 75	GRAHAM	A	LODE CLAIM	2010	02/21/2008	14 0080S 0190E 007	NE
AMC391330	GAL 76	GRAHAM	A	LODE CLAIM	2010	02/21/2008	14 0080S 0190E 007	NE
AMC391331	GAL 77	GRAHAM	A	LODE CLAIM	2010	02/21/2008	14 0080S 0190E 007	NE SE
AMC391332	GAL 78	GRAHAM	A	LODE CLAIM	2010	02/21/2008	14 0080S 0190E 007	SE
AMC391333	GAL 79	GRAHAM	A	LODE CLAIM	2010	02/21/2008	14 0080S 0190E 007	SE
AMC391334	GAL 80	GRAHAM	A	LODE CLAIM	2010	02/21/2008	14 0070S 0190E 032	SW
		GRAHAM	A	LODE CLAIM	2010	02/21/2008	14 0080S 0190E 005	NW
		GRAHAM	A	LODE CLAIM	2010	02/21/2008	14 0080S 0190E 006	NE
AMC391335	GAL 81	GRAHAM	A	LODE CLAIM	2010	02/21/2008	14 0070S 0190E 032	SW SE
		GRAHAM	A	LODE CLAIM	2010	02/21/2008	14 0080S 0190E 005	NW
AMC391336	GAL 82	GRAHAM	A	LODE CLAIM	2010	02/21/2008	14 0080S 0190E 005	NW
		GRAHAM	A	LODE CLAIM	2010	02/21/2008	14 0080S 0190E 006	NE
AMC391337	GAL 83	GRAHAM	A	LODE CLAIM	2010	02/21/2008	14 0080S 0190E 005	NW
AMC391338	GAL 84	GRAHAM	A	LODE CLAIM	2010	02/21/2008	14 0080S 0190E 005	NW
		GRAHAM	A	LODE CLAIM	2010	02/21/2008	14 0080S 0190E 006	NE

(21)

Millrock Alaska LLC
P.O. Box 200867
Anchorage, Alaska 99520

EXHIBIT A

RECEIVED
BLM AZ STATE OFFICE

NO. OF CLAIMS 18
AMOUNT 95480.
RECEIPT NO. 2177096
INIT. 2

BLM-ASO

Serial No	Claim Name/Number	County	Claim Type	Last		Mr	Twn	Rng	Sec	Subdiv
				A Yr	Mc Loc Dt					
AMC391339	GAL 85	GRAHAM	A LODE CLAIM	2010	02/21/2008	14	0080S	0190E	005	NW
AMC391340	GAL 86	GRAHAM	A LODE CLAIM	2010	02/21/2008	14	0080S	0190E	005	NW
		GRAHAM	A LODE CLAIM	2010	02/21/2008	14	0080S	0190E	006	NE
AMC391341	GAL 87	GRAHAM	A LODE CLAIM	2010	02/21/2008	14	0080S	0190E	005	NW
AMC391342	GAL 88	GRAHAM	A LODE CLAIM	2010	02/21/2008	14	0080S	0190E	005	NW
		GRAHAM	A LODE CLAIM	2010	02/21/2008	14	0080S	0190E	006	NE
AMC391343	GAL 89	GRAHAM	A LODE CLAIM	2010	02/21/2008	14	0080S	0190E	005	NW
AMC391344	GAL 90	GRAHAM	A LODE CLAIM	2010	02/21/2008	14	0080S	0190E	005	NW SW
		GRAHAM	A LODE CLAIM	2010	02/21/2008	14	0080S	0190E	006	NE SE
AMC391345	GAL 91	GRAHAM	A LODE CLAIM	2010	02/21/2008	14	0080S	0190E	005	NW SW
AMC391346	GAL 92	GRAHAM	A LODE CLAIM	2010	02/21/2008	14	0080S	0190E	005	SW
		GRAHAM	A LODE CLAIM	2010	02/21/2008	14	0080S	0190E	006	SE
AMC391347	GAL 93	GRAHAM	A LODE CLAIM	2010	02/21/2008	14	0080S	0190E	005	SW
AMC391348	GAL 94	GRAHAM	A LODE CLAIM	2010	02/21/2008	14	0080S	0190E	005	SW
	GAL 94	GRAHAM	A LODE CLAIM	2010	02/21/2008	14	0080S	0190E	006	SE
AMC391349	GAL 95	GRAHAM	A LODE CLAIM	2010	02/21/2008	14	0080S	0190E	005	SW
AMC391350	GAL 96	GRAHAM	A LODE CLAIM	2010	02/21/2008	14	0080S	0190E	005	SW
		GRAHAM	A LODE CLAIM	2010	02/21/2008	14	0080S	0190E	006	SE
AMC391351	GAL 97	GRAHAM	A LODE CLAIM	2010	02/21/2008	14	0080S	0190E	005	SW
AMC391352	GAL 98	GRAHAM	A LODE CLAIM	2010	02/21/2008	14	0080S	0190E	005	SW
		GRAHAM	A LODE CLAIM	2010	02/21/2008	14	0080S	0190E	006	SE
AMC391353	GAL 99	GRAHAM	A LODE CLAIM	2010	02/21/2008	14	0080S	0190E	005	SW
AMC391354	GAL 100	GRAHAM	A LODE CLAIM	2010	02/21/2008	14	0080S	0190E	007	NE
		GRAHAM	A LODE CLAIM	2010	02/21/2008	14	0080S	0190E	008	NW
AMC391355	GAL 101	GRAHAM	A LODE CLAIM	2010	02/21/2008	14	0080S	0190E	008	NW
AMC391356	GAL 102	GRAHAM	A LODE CLAIM	2010	02/21/2008	14	0080S	0190E	007	NE

Millrock Alaska LLC
P.O. Box 200867
Anchorage, Alaska 99520

EXHIBIT A

NO. OF CLAIMS 15
AMOUNT 95480.
RECEIPT NO. 2177096
INIT. SC
BLM-ASO

RECEIVED
ALASKA STATE OFFICE

Serial No	Claim Name/Number	County	D	Claim Type	Last		Mr	Twn	Rng	Sec	Subdiv
					A Yr	Mc Loc Dt					
		GRAHAM	A	LODE CLAIM	2010	02/21/2008	14	0080S	0190E	008	NW
AMC391357	GAL 103	GRAHAM	A	LODE CLAIM	2010	02/21/2008	14	0080S	0190E	008	NW
AMC391358	GAL 104	GRAHAM	A	LODE CLAIM	2010	02/21/2008	14	0080S	0190E	007	NE
		GRAHAM	A	LODE CLAIM	2010	02/21/2008	14	0080S	0190E	008	NW
AMC391359	GAL 105	GRAHAM	A	LODE CLAIM	2010	02/21/2008	14	0080S	0190E	008	NW
AMC391360	GAL 106	GRAHAM	A	LODE CLAIM	2010	02/21/2008	14	0080S	0190E	007	NE
		GRAHAM	A	LODE CLAIM	2010	02/21/2008	14	0080S	0190E	008	NW
AMC391361	GAL 107	GRAHAM	A	LODE CLAIM	2010	02/21/2008	14	0080S	0190E	008	NW
AMC391362	GAL 108	GRAHAM	A	LODE CLAIM	2010	02/21/2008	14	0080S	0190E	007	NE SE
		GRAHAM	A	LODE CLAIM	2010	02/21/2008	14	0080S	0190E	008	NW SW
AMC391363	GAL 109	GRAHAM	A	LODE CLAIM	2010	02/21/2008	14	0080S	0190E	008	NW SW
AMC391364	GAL 110	GRAHAM	A	LODE CLAIM	2010	02/21/2008	14	0080S	0190E	007	SE
		GRAHAM	A	LODE CLAIM	2010	02/21/2008	14	0080S	0190E	008	SW
AMC391365	GAL 111	GRAHAM	A	LODE CLAIM	2010	02/21/2008	14	0080S	0190E	008	SW
AMC391366	GAL 112	GRAHAM	A	LODE CLAIM	2010	02/21/2008	14	0080S	0190E	007	SE
		GRAHAM	A	LODE CLAIM	2010	02/21/2008	14	0080S	0190E	008	SW
AMC391367	GAL 113	GRAHAM	A	LODE CLAIM	2010	02/21/2008	14	0080S	0190E	008	SW
AMC391368	GAL 114	GRAHAM	A	LODE CLAIM	2010	02/21/2008	14	0070S	0190E	032	SE
		GRAHAM	A	LODE CLAIM	2010	02/21/2008	14	0080S	0190E	005	NE NW
AMC391369	GAL 115	GRAHAM	A	LODE CLAIM	2010	02/21/2008	14	0070S	0190E	032	SE
		GRAHAM	A	LODE CLAIM	2010	02/21/2008	14	0070S	0190E	033	SW
		GRAHAM	A	LODE CLAIM	2010	02/21/2008	14	0080S	0190E	004	NW
		GRAHAM	A	LODE CLAIM	2010	02/21/2008	14	0080S	0190E	005	NE
AMC391370	GAL 116	GRAHAM	A	LODE CLAIM	2010	02/21/2008	14	0080S	0190E	005	NE NW
AMC391371	GAL 117	GRAHAM	A	LODE CLAIM	2010	02/21/2008	14	0080S	0190E	004	NW
		GRAHAM	A	LODE CLAIM	2010	02/21/2008	14	0080S	0190E	005	NE

26 A 10:23

PHOENIX, ARIZONA

15

Millrock Alaska LLC
P.O. Box 200867
Anchorage, Alaska 99520

EXHIBIT A

NO. OF CLAIMS 18
AMOUNT 95480.
RECEIPT NO. 2177096
INIT. X

**** BLM-ASO****

RECEIVED
ALASKA STATE OFFICE

<u>Serial No</u>	<u>Claim Name/Number</u>	<u>County</u>	<u>D</u>	<u>Claim Type</u>	<u>Last</u> <u>A Yr</u>	<u>Mc</u>	<u>Loc</u>	<u>Dt</u>	<u>Mr</u>	<u>Twn</u>	<u>Rng</u>	<u>Sec</u>	<u>Subdiv</u>
AMC391372	GAL 118	GRAHAM	2010 JUL 26 A	LODE CLAIM	2010	02/21/2008			14	0080S	0190E	005	NE NW
AMC391373	GAL 119	GRAHAM	PHOENIX, ARIZONA	A LODE CLAIM	2010	02/21/2008			14	0080S	0190E	004	NW
		GRAHAM		A LODE CLAIM	2010	02/21/2008			14	0080S	0190E	005	NE
AMC391374	GAL 126	GRAHAM		A LODE CLAIM	2010	02/21/2008			14	0080S	0190E	005	SW SE
AMC391375	GAL 120	GRAHAM		A LODE CLAIM	2010	02/21/2008			14	0080S	0190E	005	NE NW
AMC391376	GAL 121	GRAHAM		A LODE CLAIM	2010	02/21/2008			14	0080S	0190E	004	NW
		GRAHAM		A LODE CLAIM	2010	02/21/2008			14	0080S	0190E	005	NE
AMC391377	GAL 122	GRAHAM		A LODE CLAIM	2010	02/21/2008			14	0080S	0190E	005	NE NW
AMC391378	GAL 123	GRAHAM		A LODE CLAIM	2010	02/21/2008			14	0080S	0190E	004	NW
		GRAHAM		A LODE CLAIM	2010	02/21/2008			14	0080S	0190E	005	NE
AMC391379	GAL 124	GRAHAM		A LODE CLAIM	2010	02/21/2008			14	0080S	0190E	005	NE NW SW SE
AMC391380	GAL 125	GRAHAM		A LODE CLAIM	2010	02/21/2008			14	0080S	0190E	004	NW SW
		GRAHAM		A LODE CLAIM	2010	02/21/2008			14	0080S	0190E	005	NE SE
AMC391381	GAL 127	GRAHAM		A LODE CLAIM	2010	02/21/2008			14	0080S	0190E	004	SW
		GRAHAM		A LODE CLAIM	2010	02/21/2008			14	0080S	0190E	005	SE
AMC391382	GAL 128	GRAHAM		A LODE CLAIM	2010	02/21/2008			14	0080S	0190E	005	SW SE
AMC391383	GAL 129	GRAHAM		A LODE CLAIM	2010	02/21/2008			14	0080S	0190E	004	SW
		GRAHAM		A LODE CLAIM	2010	02/21/2008			14	0080S	0190E	005	SE
AMC391384	GAL 130	GRAHAM		A LODE CLAIM	2010	02/21/2008			14	0080S	0190E	005	SW SE
AMC391385	GAL 131	GRAHAM		A LODE CLAIM	2010	02/21/2008			14	0080S	0190E	004	SW
		GRAHAM		A LODE CLAIM	2010	02/21/2008			14	0080S	0190E	005	SE
AMC391386	GAL 132	GRAHAM		A LODE CLAIM	2010	02/21/2008			14	0080S	0190E	005	SW SE
AMC391387	GAL 133	GRAHAM		A LODE CLAIM	2010	02/21/2008			14	0080S	0190E	004	SW
		GRAHAM		A LODE CLAIM	2010	02/21/2008			14	0080S	0190E	005	SE
AMC391388	GAL 134	GRAHAM		A LODE CLAIM	2010	02/21/2008			14	0080S	0190E	008	NE NW
AMC391389	GAL 135	GRAHAM		A LODE CLAIM	2010	02/21/2008			14	0080S	0190E	008	NE NW

(18)

Millrock Alaska LLC
P.O. Box 200867
Anchorage, Alaska 99520

EXHIBIT A

NO. OF CLAIMS 12
AMOUNT 95480.
RECEIPT NO. 2177096
INIT. SC
**** BLM-ASO****

RECEIVED
ALASKA STATE OFFICE

JUL 26 A 10: 23

PHOENIX, ARIZONA

<u>Serial No</u>	<u>Claim Name/Number</u>	<u>County</u>	<u>D</u>	<u>Claim Type</u>	<u>Last</u> <u>A Yr</u>	<u>Mc Loc Dt</u>	<u>Mr Twn</u>	<u>Rng Sec</u>	<u>Subdiv</u>
AMC391390	GAL 136	GRAHAM	A	LODE CLAIM	2010	02/21/2008	14 0080S	0190E 008	NE NW
AMC391391	GAL 137	GRAHAM	A	LODE CLAIM	2010	02/21/2008	14 0080S	0190E 008	NE NW
AMC399225	GAL 138	GRAHAM	A	LODE CLAIM	2010	11/24/2009	14 0080S	0190E 008	NE NW SW SE
AMC399226	GAL 139	GRAHAM	A	LODE CLAIM	2010	11/24/2009	14 0080S	0190E 008	SW SE
AMC399227	GAL 140	GRAHAM	A	LODE CLAIM	2010	11/24/2009	14 0080S	0190E 008	SW SE
AMC399228	GAL 141	GRAHAM	A	LODE CLAIM	2010	11/24/2009	14 0080S	0190E 008	SW SE
AMC399229	GAL 142	GRAHAM	A	LODE CLAIM	2010	11/24/2009	14 0080S	0190E 008	SW SE
		GRAHAM	A	LODE CLAIM	2010	11/24/2009	14 0080S	0190E 017	NE NW
AMC399230	GAL 143	GRAHAM	A	LODE CLAIM	2010	11/24/2009	14 0080S	0190E 017	NE NW
AMC399231	GAL 144	GRAHAM	A	LODE CLAIM	2010	11/24/2009	14 0080S	0190E 004	SW
AMC399232	GAL 145	GRAHAM	A	LODE CLAIM	2010	11/24/2009	14 0080S	0190E 008	NE
		GRAHAM	A	LODE CLAIM	2010	11/24/2009	14 0080S	0190E 009	NW
AMC399233	GAL 146	GRAHAM	A	LODE CLAIM	2010	11/24/2009	14 0080S	0190E 009	NW
AMC399234	GAL 147	GRAHAM	A	LODE CLAIM	2010	11/24/2009	14 0080S	0190E 008	NE
		GRAHAM	A	LODE CLAIM	2010	11/24/2009	14 0080S	0190E 009	NW

12

Millrock Alaska LLC
P.O. Box 200867
Anchorage, Alaska 99520

EXHIBIT A

RECEIVED
ALASKA STATE OFFICE

NO. OF CLAIMS 16
AMOUNT 25480.
RECEIPT NO. 2170096
INIT. SW
** BLM-ASO**

<u>Serial No</u>	<u>Claim Name/Number</u>	<u>County</u>	<u>Claim Type</u>	<u>Last</u>	<u>Mc</u>	<u>Loc</u>	<u>Dt</u>	<u>Mr</u>	<u>Twn</u>	<u>Rng</u>	<u>Sec</u>	<u>Subdiv</u>
AMC399235	GAL 148	GRAHAM	A LODE CLAIM	2010	11/24/2009	14	0080S 0190E 009	NW				
AMC399236	GAL 149	GRAHAM	A LODE CLAIM	2010	11/24/2009	14	0080S 0190E 008	NE				
AMC399237	GAL 150	GRAHAM	A LODE CLAIM	2010	11/24/2009	14	0080S 0190E 009	NW				
AMC399238	GAL 151	GRAHAM	A LODE CLAIM	2010	11/24/2009	14	0080S 0190E 008	NE				
AMC399239	GAL 152	GRAHAM	A LODE CLAIM	2010	11/24/2009	14	0080S 0190E 009	NW				
AMC399240	GAL 153	GRAHAM	A LODE CLAIM	2010	11/24/2009	14	0080S 0190E 008	NE SE				
AMC399241	GAL 154	GRAHAM	A LODE CLAIM	2010	11/24/2009	14	0080S 0190E 009	NW SW				
AMC399242	GAL 155	GRAHAM	A LODE CLAIM	2010	11/24/2009	14	0080S 0190E 008	SE				
AMC399243	GAL 156	GRAHAM	A LODE CLAIM	2010	11/24/2009	14	0080S 0190E 009	SW				
AMC399244	GAL 157	GRAHAM	A LODE CLAIM	2010	11/24/2009	14	0080S 0190E 008	SE				
AMC399245	GAL 158	GRAHAM	A LODE CLAIM	2010	11/24/2009	14	0080S 0190E 009	SW				
AMC399246	GAL 159	GRAHAM	A LODE CLAIM	2010	11/24/2009	14	0080S 0190E 008	SE				
AMC399247	GAL 160	GRAHAM	A LODE CLAIM	2010	11/24/2009	14	0080S 0190E 009	SW				
AMC399248	GAL 161	GRAHAM	A LODE CLAIM	2010	11/24/2009	14	0080S 0190E 008	SE				
AMC399249	GAL 162	GRAHAM	A LODE CLAIM	2010	11/24/2009	14	0080S 0190E 009	SW				
AMC399250	GAL 163	GRAHAM	A LODE CLAIM	2010	11/24/2009	14	0080S 0190E 016	NW				

16

Millrock Alaska LLC
P.O. Box 200867
Anchorage, Alaska 99520

EXHIBIT A

NO. OF CLAIMS 21
AMOUNT 95480.
RECEIPT NO. 2177096
INIT. SC

** BLM-ASO**

RECEIVED
BLM AZ STATE OFFICE

<u>Serial No</u>	<u>Claim Name/Number</u>	<u>County</u>	<u>D</u>	<u>Claim Type</u>	<u>Last</u>	<u>Mc</u>	<u>Loc</u>	<u>Dt</u>	<u>Mr</u>	<u>Twn</u>	<u>Rng</u>	<u>Sec</u>	<u>Subdiv</u>
		GRAHAM	200 JUL 26 A 10:23	LODE CLAIM	2010	11/24/2009			14	0080S	0190E	017	NE
AMC399251	GAL 164	GRAHAM		A LODE CLAIM	2010	11/24/2009			14	0080S	0190E	016	NW
AMC399252	GAL 165	PINAL	PHOENIX, ARIZONA	A LODE CLAIM	2010	01/26/2010			14	0080S	0180E	012	SW SE
		PINAL		A LODE CLAIM	2010	01/26/2010			14	0080S	0180E	013	NE NW
AMC399253	GAL 166	PINAL		A LODE CLAIM	2010	01/26/2010			14	0080S	0180E	012	SE
		PINAL		A LODE CLAIM	2010	01/26/2010			14	0080S	0180E	013	NE
AMC399254	GAL 167	PINAL		A LODE CLAIM	2010	01/26/2010			14	0080S	0180E	013	NE NW
AMC399255	GAL 168	PINAL		A LODE CLAIM	2010	01/26/2010			14	0080S	0180E	013	NE
AMC399256	GAL 169	PINAL		A LODE CLAIM	2010	01/26/2010			14	0080S	0180E	013	NE NW
AMC399257	GAL 170	PINAL		A LODE CLAIM	2010	01/26/2010			14	0080S	0180E	013	NE
AMC399258	GAL 171	PINAL		A LODE CLAIM	2010	01/26/2010			14	0080S	0180E	013	NE NW
AMC399259	GAL 172	PINAL		A LODE CLAIM	2010	01/26/2010			14	0080S	0180E	013	NE
AMC399260	GAL 173	PINAL		A LODE CLAIM	2010	01/26/2010			14	0080S	0180E	013	NE NW
AMC399261	GAL 174	PINAL		A LODE CLAIM	2010	01/26/2010			14	0080S	0180E	013	NE
AMC399262	GAL 175	PINAL		A LODE CLAIM	2010	01/27/2010			14	0080S	0180E	013	NE NW SW SE
AMC399263	GAL 176	PINAL		A LODE CLAIM	2010	01/27/2010			14	0080S	0180E	013	NE SE
AMC399264	GAL 177	PINAL		A LODE CLAIM	2010	01/27/2010			14	0080S	0180E	013	SW SE
AMC399265	GAL 178	PINAL		A LODE CLAIM	2010	01/27/2010			14	0080S	0180E	013	SE
AMC399266	GAL 179	GRAHAM		A LODE CLAIM	2010	11/24/2009			14	0080S	0190E	007	SW
AMC399267	GAL 180	GRAHAM		A LODE CLAIM	2010	11/24/2009			14	0080S	0190E	007	SW SE
AMC399268	GAL 181	GRAHAM		A LODE CLAIM	2010	11/24/2009			14	0080S	0190E	007	SW
		GRAHAM		A LODE CLAIM	2010	11/24/2009			14	0080S	0190E	018	NW
AMC399269	GAL 182	GRAHAM		A LODE CLAIM	2010	11/24/2009			14	0080S	0190E	007	SW SE
		GRAHAM		A LODE CLAIM	2010	11/24/2009			14	0080S	0190E	018	NE NW
AMC399270	GAL 183	GRAHAM		A LODE CLAIM	2010	11/24/2009			14	0080S	0190E	018	NW
AMC399271	GAL 184	GRAHAM		A LODE CLAIM	2010	11/24/2009			14	0080S	0190E	018	NE NW

(21)

Millrock Alaska LLC
 P.O. Box 200867
 Anchorage, Alaska 99520

RECEIVED EXHIBIT A
 ALASKA STATE OFFICE

2010 JUL 26 A 10:23

NO. OF CLAIMS 24
 AMOUNT _____
 RECEIPT NO. 50
 INIT. _____
 BLM-ASO

<u>Serial No</u>	<u>Claim Name/Number</u>	<u>County</u>	<u>D Claim Type</u>	<u>Last A Yr</u>	<u>Mc Loc Dt</u>	<u>Mr Twn Rng Sec</u>	<u>Subdiv</u>
AMC399272	GAL 185	GRAHAM	A LODE CLAIM	2010	11/24/2009	14 0080S 0190E 018	NW
AMC399273	GAL 186	GRAHAM	A LODE CLAIM	2010	11/24/2009	14 0080S 0190E 018	NE NW
AMC399274	GAL 187	GRAHAM	A LODE CLAIM	2010	11/24/2009	14 0080S 0190E 018	NW
AMC399275	GAL 188	GRAHAM	A LODE CLAIM	2010	11/24/2009	14 0080S 0190E 018	NE NW
AMC399276	GAL 189	GRAHAM	A LODE CLAIM	2010	11/24/2009	14 0080S 0190E 018	NW
AMC399277	GAL 190	GRAHAM	A LODE CLAIM	2010	11/24/2009	14 0080S 0190E 018	NE NW
AMC399278	GAL 191	GRAHAM	A LODE CLAIM	2010	11/24/2009	14 0080S 0190E 018	NW SW
AMC399279	GAL 192	GRAHAM	A LODE CLAIM	2010	11/24/2009	14 0080S 0190E 018	NE NW SW SE
AMC399280	GAL 193	GRAHAM	A LODE CLAIM	2010	11/24/2009	14 0080S 0190E 018	SW
AMC399281	GAL 194	GRAHAM	A LODE CLAIM	2010	11/24/2009	14 0080S 0190E 018	SW SE
AMC399282	GAL 195	GRAHAM	A LODE CLAIM	2010	11/24/2009	14 0080S 0190E 007	SE
AMC399283	GAL 196	GRAHAM	A LODE CLAIM	2010	11/24/2009	14 0080S 0190E 007	SE
		GRAHAM	A LODE CLAIM	2010	11/24/2009	14 0080S 0190E 018	NE
AMC399284	GAL 197	GRAHAM	A LODE CLAIM	2010	11/24/2009	14 0080S 0190E 018	NE
AMC399285	GAL 198	GRAHAM	A LODE CLAIM	2010	11/24/2009	14 0080S 0190E 018	NE
AMC399286	GAL 199	GRAHAM	A LODE CLAIM	2010	11/24/2009	14 0080S 0190E 018	NE
AMC399287	GAL 200	GRAHAM	A LODE CLAIM	2010	11/24/2009	14 0080S 0190E 018	NE
AMC399288	GAL 201	PINAL	A LODE CLAIM	2010	11/24/2009	14 0080S 0180E 012	NE SE
AMC399289	GAL 202	PINAL	A LODE CLAIM	2010	11/24/2009	14 0080S 0180E 012	NE SE
AMC399290	GAL 203	GRAHAM	A LODE CLAIM	2010	11/24/2009	14 0080S 0190E 017	NE NW
AMC399291	GAL 204	GRAHAM	A LODE CLAIM	2010	11/24/2009	14 0080S 0190E 017	NE NW
AMC399292	GAL 205	GRAHAM	A LODE CLAIM	2010	11/24/2009	14 0080S 0190E 017	NE NW
AMC399293	GAL 206	GRAHAM	A LODE CLAIM	2010	11/24/2009	14 0080S 0190E 017	NE NW SW SE
AMC399294	GAL 207	GRAHAM	A LODE CLAIM	2010	11/24/2009	14 0080S 0190E 017	SW SE
AMC399295	GAL 208	GRAHAM	A LODE CLAIM	2010	11/24/2009	14 0080S 0190E 016	NW
		GRAHAM	A LODE CLAIM	2010	11/24/2009	14 0080S 0190E 017	NE

24

Millrock Alaska LLC
P.O. Box 200867
Anchorage, Alaska 99520

EXHIBIT A

RECEIVED
BLM AZ STATE OFFICE

NO. OF CLAIMS 4
AMOUNT _____
RECEIPT NO. _____
INIT. sc
**** BLM-ASO****

<u>Serial No</u>	<u>Claim Name/Number</u>	<u>County</u>	<u>D</u>	<u>Claim Type</u>	<u>Last A Yr</u>	<u>Mc Loc Dt</u>	<u>Mr Twn Rng Sec</u>	<u>Subdiv</u>
AMC399296	GAL 209	GRAHAM	2010 JUL 26 A 10: 23	LODE CLAIM	2010	11/24/2009	14 0080S 0190E 016	NW
		GRAHAM		A LODE CLAIM	2010	11/24/2009	14 0080S 0190E 017	NE
AMC399297	GAL 210	GRAHAM	PHOENIX, ARIZONA	A LODE CLAIM	2010	11/24/2009	14 0080S 0190E 016	NW
		GRAHAM		A LODE CLAIM	2010	11/24/2009	14 0080S 0190E 017	NE
AMC399298	GAL 211	GRAHAM		A LODE CLAIM	2010	11/24/2009	14 0080S 0190E 016	NW SW
		GRAHAM		A LODE CLAIM	2010	11/24/2009	14 0080S 0190E 017	NE SE
AMC399299	GAL 212	GRAHAM		A LODE CLAIM	2010	11/24/2009	14 0080S 0190E 016	SW
		GRAHAM		A LODE CLAIM	2010	11/24/2009	14 0080S 0190E 017	SE



After recording return to:
M. L. Gerrow
4211 East Aquarius Drive
Tucson, AZ 85718

RECEIVED
BLM AZ STATE OFFICE
200 JUL 26 A 10:25
PHOENIX, ARIZONA

Bureau of Land Management
Department of the Interior
1 North Central Avenue
Phoenix, Arizona 85004

July 22, 2010

**NOTICE OF INTENT TO HOLD MINING CLAIMS AND PAYMENT OF BLM
MAINTENANCE FEES**

RE: Payment of Annual Claim Maintenance Fee

Dear Sir or Madam:

This will serve as notice that Millrock Alaska, LLC whose address for purposes of this filing is P. O. Box 200867, Anchorage, Alaska 99520, intends to hold the mining claims and/or mill sites described on Exhibit A attached hereto for the assessment year ending at 12 o'clock, noon, on September 1, 2011 by payment of the annual maintenance fee of \$140 per claim or site. Payment of such amount is made herewith for such assessment year for each of the claims and sites, the name, and BLM serial number with the book and page or index number of recording of the location notice being in the official records of Graham County, Arizona, of which is set forth on Exhibit A attached hereto and by this reference incorporated herein.

By: Mahlon L. Gerrow
Mahlon L. Gerrow, Independent Landman
Representing Millrock Alaska, LLC

State of Arizona)
) ss.
County of Pima)

The foregoing instrument was acknowledged before me on the 23 day of July, 2010, by Mahlon L. Gerrow, on behalf of Millrock Alaska, LLC.

ENTERED INTO COMPUTER

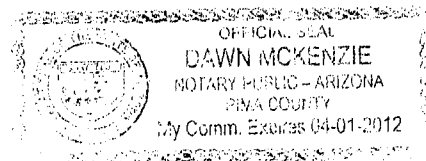
JUL 27 2010 *qB*

[Signature]
Notary Public in and for the State of Arizona

My Commission Expires: 4-1-2012

total:
NO. OF CLAIMS 285
AMOUNT 95480
RECEIPT NO. 2177096
INIT. AC

** BLM-ASO**



Millrock Alaska LLC
P.O. Box 200867
Anchorage, Alaska 99520

EXHIBIT A

AMC391577	JOSE 1	GRAHAM	A LODE CLAIM	2010	02/04/2008	14 0070S 0270E 012	NW
AMC391578	JOSE 2	GRAHAM	A LODE CLAIM	2010	02/04/2008	14 0070S 0270E 012	NW
AMC391579	JOSE 3	GRAHAM	A LODE CLAIM	2010	02/04/2008	14 0070S 0270E 001	SE
AMC391580	JOSE 4	GRAHAM	A LODE CLAIM	2010	02/04/2008	14 0070S 0270E 001	SE
AMC391581	JOSE 5	GRAHAM	A LODE CLAIM	2010	02/04/2008	14 0070S 0270E 001	SW SE
AMC391582	JOSE 6	GRAHAM	A LODE CLAIM	2010	02/04/2008	14 0070S 0270E 001	SE
AMC391583	JOSE 7	GRAHAM	A LODE CLAIM	2010	02/04/2008	14 0070S 0270E 001	SW SE
AMC391584	JOSE 8	GRAHAM	A LODE CLAIM	2010	02/04/2008	14 0070S 0270E 001	SE
AMC391585	JOSE 9	GRAHAM	A LODE CLAIM	2010	02/04/2008	14 0070S 0270E 012	NE NW

235
9

RECEIVED
BLM AZ STATE OFFICE
200 JUL 25 A 10:25
PHOENIX, ARIZONA

NO. OF CLAIMS 9
AMOUNT 95480.
RECEIPT NO. 2177091
INIT. AC
BLM-ASO

Millrock Alaska LLC
P.O. Box 200867
Anchorage, Alaska 99520

EXHIBIT A

NO. OF CLAIMS 23
AMOUNT 93480.
RECEIPT NO. 2177096
INIT. JK

**** BLM-ASO****

RECEIVED
BUREAU OF LAND MANAGEMENT
STATE OFFICE

2009 JUL 25 A 10:25
DENIX, ARIZONA

<u>Serial No</u>	<u>Claim Name/Number</u>	<u>County</u>	<u>D</u>	<u>Claim Type</u>	<u>Last A Yr</u>	<u>Mc Loc Dt</u>	<u>Mr Twn Rng Sec</u>	<u>Subdiv</u>
AMC391586	JOSE 10	GRAHAM	A	LODE CLAIM	2010	02/04/2008	14 0070S 0270E 012	NE
AMC391587	JOSE 11	GRAHAM	A	LODE CLAIM	2010	02/04/2008	14 0070S 0270E 012	NE NW
AMC391588	JOSE 12	GRAHAM	A	LODE CLAIM	2010	02/04/2008	14 0070S 0270E 012	NE
AMC391589	JOSE 13	GRAHAM	A	LODE CLAIM	2010	02/16/2008	14 0060S 0280E 031	SW SE
		GRAHAM	A	LODE CLAIM	2010	02/16/2008	14 0070S 0280E 006	NE NW
AMC391590	JOSE 14	GRAHAM	A	LODE CLAIM	2010	02/04/2008	14 0070S 0280E 006	NE NW
AMC391591	JOSE 15	GRAHAM	A	LODE CLAIM	2010	02/04/2008	14 0070S 0280E 006	NW
AMC391592	JOSE 16	GRAHAM	A	LODE CLAIM	2010	02/04/2008	14 0070S 0280E 006	NE NW
AMC391593	JOSE 17	GRAHAM	A	LODE CLAIM	2010	02/04/2008	14 0070S 0280E 006	NW
AMC391594	JOSE 18	GRAHAM	A	LODE CLAIM	2010	02/04/2008	14 0070S 0280E 006	NE NW
AMC391595	JOSE 19	GRAHAM	A	LODE CLAIM	2010	02/04/2008	14 0070S 0280E 006	NW SW
AMC391596	JOSE 20	GRAHAM	A	LODE CLAIM	2010	02/04/2008	14 0070S 0280E 006	NE NW SW SE
AMC391597	JOSE 21	GRAHAM	A	LODE CLAIM	2010	02/04/2008	14 0070S 0280E 006	SW
AMC391598	JOSE 22	GRAHAM	A	LODE CLAIM	2010	02/04/2008	14 0070S 0280E 006	SW SE
AMC391599	JOSE 23	GRAHAM	A	LODE CLAIM	2010	02/04/2008	14 0070S 0280E 006	SW
AMC391600	JOSE 24	GRAHAM	A	LODE CLAIM	2010	02/04/2008	14 0070S 0280E 006	SW SE
AMC391601	JOSE 25	GRAHAM	A	LODE CLAIM	2010	02/04/2008	14 0070S 0280E 006	SW
AMC391602	JOSE 26	GRAHAM	A	LODE CLAIM	2010	02/04/2008	14 0070S 0280E 006	SW SE
AMC391603	JOSE 27	GRAHAM	A	LODE CLAIM	2010	02/04/2008	14 0070S 0280E 006	SW
		GRAHAM	A	LODE CLAIM	2010	02/04/2008	14 0070S 0280E 007	NW
AMC391604	JOSE 28	GRAHAM	A	LODE CLAIM	2010	02/04/2008	14 0070S 0280E 006	SW SE
		GRAHAM	A	LODE CLAIM	2010	02/04/2008	14 0070S 0280E 007	NE NW
AMC391605	JOSE 29	GRAHAM	A	LODE CLAIM	2010	02/04/2008	14 0070S 0280E 007	NW
AMC391606	JOSE 30	GRAHAM	A	LODE CLAIM	2010	02/04/2008	14 0070S 0280E 007	NE NW
AMC391607	JOSE 31	GRAHAM	A	LODE CLAIM	2010	02/04/2008	14 0070S 0280E 007	NW
AMC391608	JOSE 32	GRAHAM	A	LODE CLAIM	2010	02/04/2008	14 0070S 0280E 007	NE NW

Millrock Alaska LLC
 P.O. Box 200867
 Anchorage, Alaska 99520

EXHIBIT A

NO. OF CLAIMS 15
 AMOUNT 95480
 RECEIPT NO. 2177096
 INIT. AC

**** BLM-ASO****

RECEIVED
 BLM OFFICE

Serial No	Claim Name/Number	County	Claim Type	Last		Mr	Twn	Rng	Sec	Subdiv
				A Yr	Mo Loc Dt					
AMC391609	JOSE 33	GRAHAM	A LODE CLAIM	2010	02/06/2008	14	0070S	0280E	007	NE NW
AMC391610	JOSE 34	GRAHAM	A LODE CLAIM	2010	02/06/2008	14	0070S	0280E	007	NE NW
AMC391611	JOSE 35	GRAHAM	A LODE CLAIM	2010	02/06/2008	14	0070S	0280E	007	NE NW SW SE
AMC391612	JOSE 36	GRAHAM	A LODE CLAIM	2010	02/06/2008	14	0070S	0280E	007	SW SE
AMC391613	JOSE 37	GRAHAM	A LODE CLAIM	2010	02/16/2008	14	0060S	0280E	031	NE
		GRAHAM	A LODE CLAIM	2010	02/16/2008	14	0060S	0280E	032	NW
AMC391614	JOSE 38	GRAHAM	A LODE CLAIM	2010	02/16/2008	14	0060S	0280E	031	SE
		GRAHAM	A LODE CLAIM	2010	02/16/2008	14	0060S	0280E	032	SW
AMC391615	JOSE 39	GRAHAM	A LODE CLAIM	2010	02/16/2008	14	0060S	0280E	031	SE
		GRAHAM	A LODE CLAIM	2010	02/16/2008	14	0060S	0280E	032	SW
AMC391616	JOSE 41	GRAHAM	A LODE CLAIM	2010	02/16/2008	14	0060S	0280E	031	SE
		GRAHAM	A LODE CLAIM	2010	02/16/2008	14	0060S	0280E	032	SW
AMC391617	JOSE 43	GRAHAM	A LODE CLAIM	2010	02/05/2008	14	0060S	0280E	031	SE
		GRAHAM	A LODE CLAIM	2010	02/05/2008	14	0060S	0280E	032	SW
AMC391618	JOSE 44	GRAHAM	A LODE CLAIM	2010	02/05/2008	14	0060S	0280E	031	SE
		GRAHAM	A LODE CLAIM	2010	02/05/2008	14	0070S	0280E	006	NE
AMC391619	JOSE 45	GRAHAM	A LODE CLAIM	2010	02/05/2008	14	0060S	0280E	031	SE
		GRAHAM	A LODE CLAIM	2010	02/05/2008	14	0060S	0280E	032	SW
		GRAHAM	A LODE CLAIM	2010	02/05/2008	14	0070S	0280E	005	NW
		GRAHAM	A LODE CLAIM	2010	02/05/2008	14	0070S	0280E	006	NE
AMC391620	JOSE 46	GRAHAM	A LODE CLAIM	2010	02/05/2008	14	0070S	0280E	006	NE
AMC391621	JOSE 47	GRAHAM	A LODE CLAIM	2010	02/05/2008	14	0070S	0280E	005	NW
		GRAHAM	A LODE CLAIM	2010	02/05/2008	14	0070S	0280E	006	NE
AMC391622	JOSE 48	GRAHAM	A LODE CLAIM	2010	02/05/2008	14	0070S	0280E	006	NE
AMC391623	JOSE 49	GRAHAM	A LODE CLAIM	2010	02/05/2008	14	0070S	0280E	005	NW
		GRAHAM	A LODE CLAIM	2010	02/05/2008	14	0070S	0280E	006	NE

15

Millrock Alaska LLC
 P.O. Box 200867
 Anchorage, Alaska 99520

EXHIBIT A

RECEIVED
 ALASKA STATE OFFICE

NO. OF CLAIMS 17
 AMOUNT 95480
 RECEIPT NO. 2177096
 INIT. SC

** BLM-ASO**

<u>Serial No</u>	<u>Claim Name/Number</u>	<u>County</u>	<u>Claim Type</u>	<u>Last A Yr</u>	<u>Mc Loc Dt</u>	<u>Mr Twn Rng Sec</u>	<u>Subdiv</u>
AMC391624	JOSE 50	GRAHAM	A LODE CLAIM	2010	02/05/2008	14 0070S 0280E 006	SE
AMC391625	JOSE 51	GRAHAM	A LODE CLAIM	2010	02/05/2008	14 0070S 0280E 005	SW
		GRAHAM	A LODE CLAIM	2010	02/05/2008	14 0070S 0280E 006	SE
AMC391626	JOSE 52	GRAHAM	A LODE CLAIM	2010	02/05/2008	14 0070S 0280E 006	SE
		GRAHAM	A LODE CLAIM	2010	02/05/2008	14 0070S 0280E 007	NE
AMC391627	JOSE 53	GRAHAM	A LODE CLAIM	2010	02/05/2008	14 0070S 0280E 005	SW
		GRAHAM	A LODE CLAIM	2010	02/05/2008	14 0070S 0280E 006	SE
		GRAHAM	A LODE CLAIM	2010	02/05/2008	14 0070S 0280E 007	NE
		GRAHAM	A LODE CLAIM	2010	02/05/2008	14 0070S 0280E 008	NW
AMC391628	JOSE 54	GRAHAM	A LODE CLAIM	2010	02/05/2008	14 0070S 0280E 007	NE
AMC391629	JOSE 55	GRAHAM	A LODE CLAIM	2010	02/05/2008	14 0070S 0280E 007	NE
		GRAHAM	A LODE CLAIM	2010	02/05/2008	14 0070S 0280E 008	NW
AMC391630	JOSE 56	GRAHAM	A LODE CLAIM	2010	02/05/2008	14 0070S 0280E 007	NE
AMC391631	JOSE 57	GRAHAM	A LODE CLAIM	2010	02/05/2008	14 0070S 0280E 007	NE
		GRAHAM	A LODE CLAIM	2010	02/05/2008	14 0070S 0280E 008	NW
AMC391632	JOSE 58	GRAHAM	A LODE CLAIM	2010	02/05/2008	14 0070S 0280E 007	NE
AMC391633	JOSE 59	GRAHAM	A LODE CLAIM	2010	02/05/2008	14 0070S 0280E 007	NE
		GRAHAM	A LODE CLAIM	2010	02/05/2008	14 0070S 0280E 008	NW
AMC391634	JOSE 60	GRAHAM	A LODE CLAIM	2010	02/05/2008	14 0070S 0280E 007	NE
AMC391635	JOSE 61	GRAHAM	A LODE CLAIM	2010	02/05/2008	14 0070S 0280E 007	NE
		GRAHAM	A LODE CLAIM	2010	02/05/2008	14 0070S 0280E 008	NW
AMC391636	JOSE 62	GRAHAM	A LODE CLAIM	2010	02/05/2008	14 0070S 0280E 007	NE SE
AMC391637	JOSE 63	GRAHAM	A LODE CLAIM	2010	02/05/2008	14 0070S 0280E 007	SE
AMC391638	JOSE 64	GRAHAM	A LODE CLAIM	2010	02/07/2008	14 0060S 0280E 032	NE NW
AMC391639	JOSE 65	GRAHAM	A LODE CLAIM	2010	02/07/2008	14 0060S 0280E 032	NW
AMC391640	JOSE 66	GRAHAM	A LODE CLAIM	2010	02/07/2008	14 0060S 0280E 032	NE NW

20 JUL 25 A 10:25

PHOENIX, ARIZONA

17

Millrock Alaska LLC
 P.O. Box 200867
 Anchorage, Alaska 99520

EXHIBIT A

NO. OF CLAIMS 28
 AMOUNT 95480
 RECEIPT NO. 2177096
 INIT. AC

** BLM-ASO**

RECEIVED
 JUL 25 A 10:00
 PHOENIX, ARIZONA

Serial No	Claim Name/Number	County	Claim Type	Last		Mr	Twn	Rng	Sec	Subdiv
				A Yr	Mc Loc Dt					
AMC391641	JOSE 67	GRAHAM	A LODE CLAIM	2010	02/07/2008	14	0060S	0280E	032	NW
AMC391642	JOSE 68	GRAHAM	A LODE CLAIM	2010	02/07/2008	14	0060S	0280E	032	NE NW
AMC391643	JOSE 69	GRAHAM	A LODE CLAIM	2010	02/07/2008	14	0060S	0280E	032	SW
AMC391644	JOSE 70	GRAHAM	A LODE CLAIM	2010	02/07/2008	14	0060S	0280E	032	SW SE
AMC391645	JOSE 71	GRAHAM	A LODE CLAIM	2010	02/07/2008	14	0060S	0280E	032	SW
AMC391646	JOSE 72	GRAHAM	A LODE CLAIM	2010	02/07/2008	14	0060S	0280E	032	SW SE
AMC391647	JOSE 73	GRAHAM	A LODE CLAIM	2010	02/07/2008	14	0060S	0280E	032	SW
AMC391648	JOSE 74	GRAHAM	A LODE CLAIM	2010	02/07/2008	14	0060S	0280E	032	SW SE
AMC391649	JOSE 75	GRAHAM	A LODE CLAIM	2010	02/07/2008	14	0060S	0280E	032	SW
AMC391650	JOSE 76	GRAHAM	A LODE CLAIM	2010	02/07/2008	14	0060S	0280E	032	SW SE
AMC391651	JOSE 77	GRAHAM	A LODE CLAIM	2010	02/07/2008	14	0060S	0280E	032	SW
AMC391652	JOSE 87	GRAHAM	A LODE CLAIM	2010	02/07/2008	14	0070S	0280E	005	NW
AMC391653	JOSE 78	GRAHAM	A LODE CLAIM	2010	02/07/2008	14	0070S	0280E	008	NW
		GRAHAM	A LODE CLAIM	2010	02/07/2008	14	0060S	0280E	032	SW SE
		GRAHAM	A LODE CLAIM	2010	02/07/2008	14	0070S	0280E	005	NE
AMC391654	JOSE 79	GRAHAM	A LODE CLAIM	2010	02/07/2008	14	0070S	0280E	005	NW
AMC391655	JOSE 80	GRAHAM	A LODE CLAIM	2010	02/07/2008	14	0070S	0280E	005	NE
AMC391656	JOSE 81	GRAHAM	A LODE CLAIM	2010	02/07/2008	14	0070S	0280E	005	NE
AMC391657	JOSE 82	GRAHAM	A LODE CLAIM	2010	02/07/2008	14	0070S	0280E	005	NE
AMC391658	JOSE 83	GRAHAM	A LODE CLAIM	2010	02/07/2008	14	0070S	0280E	005	SW
AMC391659	JOSE 84	GRAHAM	A LODE CLAIM	2010	02/07/2008	14	0070S	0280E	005	SE
AMC391660	JOSE 85	GRAHAM	A LODE CLAIM	2010	02/07/2008	14	0070S	0280E	005	SW
		GRAHAM	A LODE CLAIM	2010	02/07/2008	14	0070S	0280E	008	NW
AMC391661	JOSE 86	GRAHAM	A LODE CLAIM	2010	02/07/2008	14	0070S	0280E	005	SE
		GRAHAM	A LODE CLAIM	2010	02/07/2008	14	0070S	0280E	008	NE
AMC391662	JOSE 88	GRAHAM	A LODE CLAIM	2010	02/07/2008	14	0070S	0280E	008	NE

22

Millrock Alaska LLC
P.O. Box 200867
Anchorage, Alaska 99520

EXHIBIT A

NO. OF CLAIMS 28
AMOUNT 95480
RECEIPT NO. 2177096
INIT. AC
** BLM-ASO**

RECEIVED
LAND OFFICE

7-30-26 A 10: 26
PHOENIX, ARIZONA

<u>Serial No</u>	<u>Claim Name/Number</u>	<u>County</u>	<u>D</u>	<u>Claim Type</u>	<u>Last</u> <u>A Yr</u>	<u>Mo</u>	<u>Loc</u>	<u>Dt</u>	<u>Mr</u>	<u>Twn</u>	<u>Rng</u>	<u>Sec</u>	<u>Subdiv</u>
AMC391663	JOSE 89	GRAHAM	A	LODE CLAIM	2010	02	07	2008	14	0070S	0280E	008	NW
AMC391664	JOSE 90	GRAHAM	A	LODE CLAIM	2010	02	07	2008	14	0070S	0280E	008	NW
AMC391665	JOSE 91	GRAHAM	A	LODE CLAIM	2010	02	07	2008	14	0070S	0280E	008	NW
AMC391666	JOSE 92	GRAHAM	A	LODE CLAIM	2010	02	09	2008	14	0060S	0280E	028	SW
		GRAHAM	A	LODE CLAIM	2010	02	09	2008	14	0060S	0280E	033	NW
AMC391667	JOSE 93	GRAHAM	A	LODE CLAIM	2010	02	09	2008	14	0060S	0280E	032	NE
AMC391668	JOSE 94	GRAHAM	A	LODE CLAIM	2010	02	09	2008	14	0060S	0280E	033	NW
AMC391669	JOSE 95	GRAHAM	A	LODE CLAIM	2010	02	09	2008	14	0060S	0280E	032	NE
AMC391670	JOSE 96	GRAHAM	A	LODE CLAIM	2010	02	09	2008	14	0060S	0280E	033	NW
AMC391671	JOSE 97	GRAHAM	A	LODE CLAIM	2010	02	09	2008	14	0060S	0280E	032	NE
AMC391672	JOSE 98	GRAHAM	A	LODE CLAIM	2010	02	09	2008	14	0060S	0280E	033	NW
AMC391673	JOSE 99	GRAHAM	A	LODE CLAIM	2010	02	09	2008	14	0060S	0280E	032	NE
AMC391674	JOSE 100	GRAHAM	A	LODE CLAIM	2010	02	09	2008	14	0060S	0280E	033	NW
AMC391675	JOSE 101	GRAHAM	A	LODE CLAIM	2010	02	09	2008	14	0060S	0280E	032	SE
AMC391676	JOSE 102	GRAHAM	A	LODE CLAIM	2010	02	09	2008	14	0060S	0280E	033	SW
AMC391677	JOSE 103	GRAHAM	A	LODE CLAIM	2010	02	09	2008	14	0060S	0280E	032	SE
AMC391678	JOSE 104	GRAHAM	A	LODE CLAIM	2010	02	09	2008	14	0060S	0280E	033	SW
AMC391679	JOSE 105	GRAHAM	A	LODE CLAIM	2010	02	09	2008	14	0060S	0280E	032	SE
AMC391680	JOSE 106	GRAHAM	A	LODE CLAIM	2010	02	09	2008	14	0060S	0280E	033	SW
AMC391681	JOSE 107	GRAHAM	A	LODE CLAIM	2010	02	09	2008	14	0060S	0280E	032	SE
AMC391682	JOSE 108	GRAHAM	A	LODE CLAIM	2010	02	09	2008	14	0060S	0280E	033	SW
AMC391683	JOSE 109	GRAHAM	A	LODE CLAIM	2010	02	09	2008	14	0060S	0280E	032	SE
		GRAHAM	A	LODE CLAIM	2010	02	09	2008	14	0070S	0280E	004	NW
		GRAHAM	A	LODE CLAIM	2010	02	09	2008	14	0070S	0280E	005	NE
AMC391684	JOSE 110	GRAHAM	A	LODE CLAIM	2010	02	09	2008	14	0060S	0280E	033	SW
		GRAHAM	A	LODE CLAIM	2010	02	09	2008	14	0070S	0280E	004	NW

22

Millrock Alaska LLC
P.O. Box 200867
Anchorage, Alaska 99520

EXHIBIT A

NO. OF CLAIMS 16
AMOUNT 95480
RECEIPT NO. 2177096
INIT. K
**** BLM-ASO****

RECEIVED
ALASKA STATE OFFICE

2010 JUL 26 AM
PHOENIX, ARIZONA

Serial No	Claim Name/Number	County	D Claim Type	Last			Mr Twn Rng Sec	Subdiv
				A Yr	Mc	Loc Dt		
AMC391685	JOSE 111	GRAHAM	A LODE CLAIM	2010	02/09/2008	14 0070S 0280E 004	NW	
		GRAHAM	A LODE CLAIM	2010	02/09/2008	14 0070S 0280E 005	NE	
AMC391686	JOSE 112	GRAHAM	A LODE CLAIM	2010	02/09/2008	14 0070S 0280E 004	NW	
AMC391687	JOSE 113	GRAHAM	A LODE CLAIM	2010	02/09/2008	14 0070S 0280E 004	NW	
		GRAHAM	A LODE CLAIM	2010	02/09/2008	14 0070S 0280E 005	NE	
AMC391688	JOSE 114	GRAHAM	A LODE CLAIM	2010	02/09/2008	14 0070S 0280E 004	NW	
AMC391689	JOSE 115	GRAHAM	A LODE CLAIM	2010	02/09/2008	14 0070S 0280E 004	NW	
		GRAHAM	A LODE CLAIM	2010	02/09/2008	14 0070S 0280E 005	NE	
AMC391690	JOSE 116	GRAHAM	A LODE CLAIM	2010	02/09/2008	14 0070S 0280E 004	NW	
AMC391691	JOSE 117	GRAHAM	A LODE CLAIM	2010	02/09/2008	14 0070S 0280E 004	NW SW	
		GRAHAM	A LODE CLAIM	2010	02/09/2008	14 0070S 0280E 005	NE SE	
AMC391692	JOSE 118	GRAHAM	A LODE CLAIM	2010	02/09/2008	14 0070S 0280E 004	NW SW	
AMC391693	JOSE 119	GRAHAM	A LODE CLAIM	2010	02/09/2008	14 0070S 0280E 004	SW	
		GRAHAM	A LODE CLAIM	2010	02/09/2008	14 0070S 0280E 005	SE	
AMC391694	JOSE 120	GRAHAM	A LODE CLAIM	2010	02/09/2008	14 0070S 0280E 004	SW	
AMC391695	JOSE 121	GRAHAM	A LODE CLAIM	2010	02/09/2008	14 0070S 0280E 004	SW	
		GRAHAM	A LODE CLAIM	2010	02/09/2008	14 0070S 0280E 005	SE	
AMC391696	JOSE 122	GRAHAM	A LODE CLAIM	2010	02/09/2008	14 0070S 0280E 004	SW	
AMC391697	JOSE 123	GRAHAM	A LODE CLAIM	2010	02/09/2008	14 0070S 0280E 004	SW	
		GRAHAM	A LODE CLAIM	2010	02/09/2008	14 0070S 0280E 005	SE	
AMC391698	JOSE 124	GRAHAM	A LODE CLAIM	2010	02/09/2008	14 0070S 0280E 004	SW	
AMC391699	JOSE 125	GRAHAM	A LODE CLAIM	2010	02/09/2008	14 0070S 0280E 004	SW	
		GRAHAM	A LODE CLAIM	2010	02/09/2008	14 0070S 0280E 005	SE	
		GRAHAM	A LODE CLAIM	2010	02/09/2008	14 0070S 0280E 008	NE	
		GRAHAM	A LODE CLAIM	2010	02/09/2008	14 0070S 0280E 009	NW	
AMC391700	JOSE 126	GRAHAM	A LODE CLAIM	2010	02/09/2008	14 0070S 0280E 004	SW	

Millrock Alaska LLC
P.O. Box 200867
Anchorage, Alaska 99520

EXHIBIT A

NO. OF CLAIMS 27
AMOUNT 95480
RECEIPT NO. 2177096
INIT. sc
**** BLM-ASO****

RECEIVED
ALASKA STATE OFFICE

2010 JUL 26 A 10A 21
PHOENIX, ARIZONA

<u>Serial No</u>	<u>Claim Name/Number</u>	<u>County</u>	<u>D</u>	<u>Claim Type</u>	<u>Last</u>	<u>Mc</u>	<u>Loc</u>	<u>Dt</u>	<u>Mr</u>	<u>Twn</u>	<u>Rng</u>	<u>Sec</u>	<u>Subdiv</u>
		GRAHAM		LODE CLAIM	2010	02/09/2008	14	0070S	0280E	009		NW	
AMC391701	JOSE 127	GRAHAM		A LODE CLAIM	2010	02/09/2008	14	0070S	0280E	008		NE	
		GRAHAM		A LODE CLAIM	2010	02/09/2008	14	0070S	0280E	009		NW	
AMC391702	JOSE 128	GRAHAM		A LODE CLAIM	2010	02/09/2008	14	0070S	0280E	009		NW	
AMC391703	JOSE 129	GRAHAM		A LODE CLAIM	2010	02/16/2008	14	0060S	0280E	028		NE NW SW SE	
AMC391704	JOSE 130	GRAHAM		A LODE CLAIM	2010	02/16/2008	14	0060S	0280E	028		SW SE	
AMC391705	JOSE 131	GRAHAM		A LODE CLAIM	2010	02/10/2008	14	0060S	0280E	028		SW SE	
AMC391706	JOSE 132	GRAHAM		A LODE CLAIM	2010	02/10/2008	14	0060S	0280E	028		SE	
AMC391707	JOSE 133	GRAHAM		A LODE CLAIM	2010	02/10/2008	14	0060S	0280E	028		SW SE	
AMC391708	JOSE 134	GRAHAM		A LODE CLAIM	2010	02/10/2008	14	0060S	0280E	028		SE	
AMC391709	JOSE 135	GRAHAM		A LODE CLAIM	2010	02/10/2008	14	0060S	0280E	028		SW SE	
		GRAHAM		A LODE CLAIM	2010	02/10/2008	14	0060S	0280E	033		NE NW	
AMC391710	JOSE 136	GRAHAM		A LODE CLAIM	2010	02/10/2008	14	0060S	0280E	028		SE	
		GRAHAM		A LODE CLAIM	2010	02/10/2008	14	0060S	0280E	033		NE	
AMC391711	JOSE 137	GRAHAM		A LODE CLAIM	2010	02/10/2008	14	0060S	0280E	033		NE NW	
AMC391712	JOSE 138	GRAHAM		A LODE CLAIM	2010	02/10/2008	14	0060S	0280E	033		NE	
AMC391713	JOSE 139	GRAHAM		A LODE CLAIM	2010	02/10/2008	14	0060S	0280E	033		NE NW	
AMC391714	JOSE 140	GRAHAM		A LODE CLAIM	2010	02/10/2008	14	0060S	0280E	033		NE	
AMC391715	JOSE 141	GRAHAM		A LODE CLAIM	2010	02/10/2008	14	0060S	0280E	033		NE NW	
AMC391716	JOSE 142	GRAHAM		A LODE CLAIM	2010	02/10/2008	14	0060S	0280E	033		NE	
AMC391717	JOSE 143	GRAHAM		A LODE CLAIM	2010	02/10/2008	14	0060S	0280E	033		NE NW	
AMC391718	JOSE 144	GRAHAM		A LODE CLAIM	2010	02/10/2008	14	0060S	0280E	033		NE	
AMC391719	JOSE 145	GRAHAM		A LODE CLAIM	2010	02/10/2008	14	0060S	0280E	033		SW SE	
AMC391720	JOSE 146	GRAHAM		A LODE CLAIM	2010	02/10/2008	14	0060S	0280E	033		SE	
AMC391721	JOSE 147	GRAHAM		A LODE CLAIM	2010	02/10/2008	14	0060S	0280E	033		SW SE	
AMC391722	JOSE 148	GRAHAM		A LODE CLAIM	2010	02/10/2008	14	0060S	0280E	033		SE	

22

Millrock Alaska LLC
 P.O. Box 200867
 Anchorage, Alaska 99520

EXHIBIT A

NO. OF CLAIMS 27
 AMOUNT 95480
 RECEIPT NO. 2177096
 INIT. AC
 ** BLM-ASO**

RECEIVED
 MAXIMUS OFFICE

Serial No	Claim Name/Number	County	D	Claim Type	Last		Mr Twn Rng Sec				Subdiv
					A Yr	Mc Loc Dt	Mr	Twn	Rng	Sec	
AMC391723	JOSE 149	GRAHAM	A	LODE CLAIM	2010	02/10/2008	14	0060S	0280E	033	SW SE
AMC391724	JOSE 150	GRAHAM	A	LODE CLAIM	2010	02/10/2008	14	0060S	0280E	033	SE
AMC391725	JOSE 151	GRAHAM	A	LODE CLAIM	2010	02/10/2008	14	0060S	0280E	033	SW SE
AMC391726	JOSE 152	GRAHAM	A	LODE CLAIM	2010	02/10/2008	14	0060S	0280E	033	SE
AMC391727	JOSE 153	GRAHAM	A	LODE CLAIM	2010	02/10/2008	14	0060S	0280E	033	SW SE
AMC391728	JOSE 154	GRAHAM	A	LODE CLAIM	2010	02/10/2008	14	0070S	0280E	004	NE NW
AMC391729	JOSE 155	GRAHAM	A	LODE CLAIM	2010	02/10/2008	14	0060S	0280E	033	SE
AMC391730	JOSE 156	GRAHAM	A	LODE CLAIM	2010	02/10/2008	14	0070S	0280E	004	NE
AMC391731	JOSE 157	GRAHAM	A	LODE CLAIM	2010	02/10/2008	14	0070S	0280E	004	NE NW
AMC391732	JOSE 158	GRAHAM	A	LODE CLAIM	2010	02/10/2008	14	0070S	0280E	004	NE
AMC391733	JOSE 159	GRAHAM	A	LODE CLAIM	2010	02/10/2008	14	0070S	0280E	004	NE NW
AMC391734	JOSE 160	GRAHAM	A	LODE CLAIM	2010	02/10/2008	14	0070S	0280E	004	NE
AMC391735	JOSE 161	GRAHAM	A	LODE CLAIM	2010	02/10/2008	14	0070S	0280E	004	NE NW SW SE
AMC391736	JOSE 162	GRAHAM	A	LODE CLAIM	2010	02/10/2008	14	0070S	0280E	004	NE SE
AMC391737	JOSE 163	GRAHAM	A	LODE CLAIM	2010	02/10/2008	14	0070S	0280E	004	SW SE
AMC391738	JOSE 164	GRAHAM	A	LODE CLAIM	2010	02/10/2008	14	0070S	0280E	004	SE
AMC391739	JOSE 165	GRAHAM	A	LODE CLAIM	2010	02/10/2008	14	0070S	0280E	004	SW SE
AMC391740	JOSE 166	GRAHAM	A	LODE CLAIM	2010	02/10/2008	14	0070S	0280E	004	SE
AMC391741	JOSE 167	GRAHAM	A	LODE CLAIM	2010	02/10/2008	14	0070S	0280E	004	SW SE
AMC391742	JOSE 168	GRAHAM	A	LODE CLAIM	2010	02/10/2008	14	0070S	0280E	004	SE
AMC391743	JOSE 169	GRAHAM	A	LODE CLAIM	2010	02/10/2008	14	0070S	0280E	004	SW SE
AMC391744	JOSE 170	GRAHAM	A	LODE CLAIM	2010	02/10/2008	14	0070S	0280E	009	NE NW
		GRAHAM	A	LODE CLAIM	2010	02/10/2008	14	0070S	0280E	004	SE
		GRAHAM	A	LODE CLAIM	2010	02/10/2008	14	0070S	0280E	009	NE

2010 JUL 26 A 10:26
 PHOENIX, ARIZONA

22

Millrock Alaska LLC
P.O. Box 200867
Anchorage, Alaska 99520

EXHIBIT A

NO. OF CLAIMS 10
AMOUNT 95480
RECEIPT NO. 2177096
INIT. AC

** BLM-ASO**

RECEIVED
BLM STATE OFFICE
2010 JUL 25
PHOENIX, ARIZONA

<u>Serial No</u>	<u>Claim Name/Number</u>	<u>County</u>	<u>D</u>	<u>Claim Type</u>	<u>Last</u>	<u>Mc</u>	<u>Loc</u>	<u>Dt</u>	<u>Mr</u>	<u>Twn</u>	<u>Rng</u>	<u>Sec</u>	<u>Subdiv</u>
AMC391745	JOSE 171	GRAHAM	2010	A LODE CLAIM	2010	02/10/2008	14	0070S	0280E	009			NE NW
AMC391746	JOSE 172	GRAHAM	2010	A LODE CLAIM	2010	02/10/2008	14	0070S	0280E	009			NE
AMC391747	JOSE 173	GRAHAM	2010	A LODE CLAIM	2010	02/10/2008	14	0060S	0280E	027			NW SW
		GRAHAM	2010	A LODE CLAIM	2010	02/10/2008	14	0060S	0280E	028			NE SE
AMC391748	JOSE 174	GRAHAM	2010	A LODE CLAIM	2010	02/10/2008	14	0060S	0280E	027			NW SW
AMC391749	JOSE 175	GRAHAM	2010	A LODE CLAIM	2010	02/10/2008	14	0060S	0280E	027			SW
		GRAHAM	2010	A LODE CLAIM	2010	02/10/2008	14	0060S	0280E	028			SE
AMC391750	JOSE 176	GRAHAM	2010	A LODE CLAIM	2010	02/10/2008	14	0060S	0280E	027			SW
AMC391751	JOSE 177	GRAHAM	2010	A LODE CLAIM	2010	02/10/2008	14	0060S	0280E	027			SW
		GRAHAM	2010	A LODE CLAIM	2010	02/10/2008	14	0060S	0280E	028			SE
AMC391752	JOSE 178	GRAHAM	2010	A LODE CLAIM	2010	02/10/2008	14	0060S	0280E	027			SW
AMC391753	JOSE 179	GRAHAM	2010	A LODE CLAIM	2010	02/10/2008	14	0060S	0280E	027			SW
		GRAHAM	2010	A LODE CLAIM	2010	02/10/2008	14	0060S	0280E	028			SE
AMC391754	JOSE 180	GRAHAM	2010	A LODE CLAIM	2010	02/10/2008	14	0060S	0280E	027			SW
AMC391755	JOSE 181	GRAHAM	2010	A LODE CLAIM	2010	02/09/2008	14	0060S	0280E	027			SW
		GRAHAM	2010	A LODE CLAIM	2010	02/09/2008	14	0060S	0280E	028			SE
		GRAHAM	2010	A LODE CLAIM	2010	02/09/2008	14	0060S	0280E	033			NE
		GRAHAM	2010	A LODE CLAIM	2010	02/09/2008	14	0060S	0280E	034			NW
AMC391756	JOSE 182	GRAHAM	2010	A LODE CLAIM	2010	02/09/2008	14	0060S	0280E	027			SW
		GRAHAM	2010	A LODE CLAIM	2010	02/09/2008	14	0060S	0280E	034			NW
AMC391757	JOSE 183	GRAHAM	2010	A LODE CLAIM	2010	02/09/2008	14	0060S	0280E	033			NE
		GRAHAM	2010	A LODE CLAIM	2010	02/09/2008	14	0060S	0280E	034			NW
AMC391758	JOSE 184	GRAHAM	2010	A LODE CLAIM	2010	02/09/2008	14	0060S	0280E	034			NW
AMC391759	JOSE 185	GRAHAM	2010	A LODE CLAIM	2010	02/09/2008	14	0060S	0280E	033			NE
		GRAHAM	2010	A LODE CLAIM	2010	02/09/2008	14	0060S	0280E	034			NW
AMC391760	JOSE 186	GRAHAM	2010	A LODE CLAIM	2010	02/09/2008	14	0060S	0280E	034			NW

16

Millrock Alaska LLC
P.O. Box 200867
Anchorage, Alaska 99520

EXHIBIT A

NO. OF CLAIMS 15
AMOUNT 95480
RECEIPT NO. 2127096
INIT. AC
BLM-ASO

RECEIVED
ALASKA STATE OFFICE

Serial No	Claim Name/Number	County	D	Claim Type	Last		Mr Twn Rng Sec				Subdiv
					A Yr	Mc Loc Dt	Mr	Twn	Rng	Sec	
AMC391761	JOSE 187	GRAHAM		LODE CLAIM	2010	02/09/2008	14	0060S	0280E	033	NE
		GRAHAM		A LODE CLAIM	2010	02/09/2008	14	0060S	0280E	034	NW
AMC391762	JOSE 188	GRAHAM		LODE CLAIM	2010	02/09/2008	14	0060S	0280E	034	NW
AMC391763	JOSE 189	GRAHAM		A LODE CLAIM	2010	02/09/2008	14	0060S	0280E	033	NE
		GRAHAM		A LODE CLAIM	2010	02/09/2008	14	0060S	0280E	034	NW
AMC391764	JOSE 190	GRAHAM		A LODE CLAIM	2010	02/09/2008	14	0060S	0280E	034	NW
AMC391765	JOSE 191	GRAHAM		A LODE CLAIM	2010	02/09/2008	14	0060S	0280E	033	SE
		GRAHAM		A LODE CLAIM	2010	02/09/2008	14	0060S	0280E	034	SW
AMC391766	JOSE 192	GRAHAM		A LODE CLAIM	2010	02/09/2008	14	0060S	0280E	034	SW
AMC391767	JOSE 193	GRAHAM		A LODE CLAIM	2010	02/09/2008	14	0060S	0280E	033	SE
		GRAHAM		A LODE CLAIM	2010	02/09/2008	14	0060S	0280E	034	SW
AMC391768	JOSE 194	GRAHAM		A LODE CLAIM	2010	02/09/2008	14	0060S	0280E	034	SW
AMC391769	JOSE 195	GRAHAM		A LODE CLAIM	2010	02/09/2008	14	0060S	0280E	033	SE
		GRAHAM		A LODE CLAIM	2010	02/09/2008	14	0060S	0280E	034	SW
AMC391770	JOSE 196	GRAHAM		A LODE CLAIM	2010	02/09/2008	14	0060S	0280E	034	SW
AMC391771	JOSE 197	GRAHAM		A LODE CLAIM	2010	02/09/2008	14	0060S	0280E	033	SE
		GRAHAM		A LODE CLAIM	2010	02/09/2008	14	0060S	0280E	034	SW
AMC391772	JOSE 198	GRAHAM		A LODE CLAIM	2010	02/09/2008	14	0060S	0280E	034	SW
AMC391773	JOSE 199	GRAHAM		A LODE CLAIM	2010	02/09/2008	14	0060S	0280E	033	SE
		GRAHAM		A LODE CLAIM	2010	02/09/2008	14	0060S	0280E	034	SW
		GRAHAM		A LODE CLAIM	2010	02/09/2008	14	0070S	0280E	003	NW
		GRAHAM		A LODE CLAIM	2010	02/09/2008	14	0070S	0280E	004	NE
AMC391774	JOSE 200	GRAHAM		A LODE CLAIM	2010	02/09/2008	14	0060S	0280E	034	SW
		GRAHAM		A LODE CLAIM	2010	02/09/2008	14	0070S	0280E	003	NW
AMC391775	JOSE 201	GRAHAM		A LODE CLAIM	2010	02/09/2008	14	0070S	0280E	003	NW
		GRAHAM		A LODE CLAIM	2010	02/09/2008	14	0070S	0280E	004	NE

15

Millrock Alaska LLC
P.O. Box 200867
Anchorage, Alaska 99520

EXHIBIT A

NO. OF CLAIMS 16
AMOUNT 95480
RECEIPT NO. 2177096
INIT. JK

RECEIVED
LAND STATE OFFICE
2010 JUL 25 A 10 26
PHOENIX, ARIZONA

Serial No	Claim Name/Number	County	D	Claim Type	Last A Yr	Mc Loc Dt	** BLM-ASO**				Subdiv
							Mr	Twn	Rng	Sec	
AMC391776	JOSE 202	GRAHAM	A	LODE CLAIM	2010	02/09/2008	14	0070S	0280E	003	NW
AMC391777	JOSE 203	GRAHAM	A	LODE CLAIM	2010	02/09/2008	14	0070S	0280E	003	NW
		GRAHAM	A	LODE CLAIM	2010	02/09/2008	14	0070S	0280E	004	NE
AMC391778	JOSE 204	GRAHAM	A	LODE CLAIM	2010	02/09/2008	14	0070S	0280E	003	NW
AMC391779	JOSE 205	GRAHAM	A	LODE CLAIM	2010	02/09/2008	14	0070S	0280E	003	NW
		GRAHAM	A	LODE CLAIM	2010	02/09/2008	14	0070S	0280E	004	NE
AMC391780	JOSE 206	GRAHAM	A	LODE CLAIM	2010	02/09/2008	14	0070S	0280E	003	NW
AMC391781	JOSE 207	GRAHAM	A	LODE CLAIM	2010	02/09/2008	14	0070S	0280E	003	NW SW
		GRAHAM	A	LODE CLAIM	2010	02/09/2008	14	0070S	0280E	004	NE SE
AMC391782	JOSE 208	GRAHAM	A	LODE CLAIM	2010	02/09/2008	14	0070S	0280E	003	NW SW
AMC391783	JOSE 209	GRAHAM	A	LODE CLAIM	2010	02/09/2008	14	0070S	0280E	003	SW
		GRAHAM	A	LODE CLAIM	2010	02/09/2008	14	0070S	0280E	004	SE
AMC391784	JOSE 210	GRAHAM	A	LODE CLAIM	2010	02/09/2008	14	0070S	0280E	003	SW
AMC391785	JOSE 211	GRAHAM	A	LODE CLAIM	2010	02/09/2008	14	0070S	0280E	003	SW
		GRAHAM	A	LODE CLAIM	2010	02/09/2008	14	0070S	0280E	004	SE
AMC391786	JOSE 212	GRAHAM	A	LODE CLAIM	2010	02/09/2008	14	0070S	0280E	003	SW
AMC391787	JOSE 213	GRAHAM	A	LODE CLAIM	2010	02/09/2008	14	0070S	0280E	003	SW
		GRAHAM	A	LODE CLAIM	2010	02/09/2008	14	0070S	0280E	004	SE
AMC391788	JOSE 214	GRAHAM	A	LODE CLAIM	2010	02/09/2008	14	0070S	0280E	003	SW
AMC391789	JOSE 215	GRAHAM	A	LODE CLAIM	2010	02/09/2008	14	0070S	0280E	003	SW
		GRAHAM	A	LODE CLAIM	2010	02/09/2008	14	0070S	0280E	004	SE
		GRAHAM	A	LODE CLAIM	2010	02/09/2008	14	0070S	0280E	009	NE
		GRAHAM	A	LODE CLAIM	2010	02/09/2008	14	0070S	0280E	010	NW
AMC391790	JOSE 216	GRAHAM	A	LODE CLAIM	2010	02/09/2008	14	0070S	0280E	003	SW
		GRAHAM	A	LODE CLAIM	2010	02/09/2008	14	0070S	0280E	010	NW
AMC391791	JOSE 217	GRAHAM	A	LODE CLAIM	2010	02/09/2008	14	0070S	0280E	009	NE

16

Millrock Alaska LLC
 P.O. Box 200867
 Anchorage, Alaska 99520

EXHIBIT A

NO. OF CLAIMS 27
 AMOUNT 45480
 RECEIPT NO. 2177096
 INIT. JK
 BLM-ASO

RECEIVED
 ALASKA STATE OFFICE
 JUL 26 A 10:26
 PHOENIX, ARIZONA

<u>Serial No</u>	<u>Claim Name/Number</u>	<u>County</u>	<u>D</u>	<u>Claim Type</u>	<u>Last</u>	<u>A Yr</u>	<u>Mc</u>	<u>Loc</u>	<u>Dt</u>	<u>Mr</u>	<u>Twn</u>	<u>Rng</u>	<u>Sec</u>	<u>Subdiv</u>
AMC391792	JOSE 218	GRAHAM	A	LODE CLAIM	2010	02/09/2008	14	0070S	0280E	010				NW
AMC391793	JOSE 219	GRAHAM	A	LODE CLAIM	2010	02/09/2008	14	0070S	0280E	010				NW
AMC391794	JOSE 220	GRAHAM	A	LODE CLAIM	2010	02/12/2008	14	0060S	0280E	027				NE NW SW SE
AMC391795	JOSE 221	GRAHAM	A	LODE CLAIM	2010	02/12/2008	14	0060S	0280E	027				SW SE
AMC391796	JOSE 222	GRAHAM	A	LODE CLAIM	2010	02/12/2008	14	0060S	0280E	027				SE
AMC391797	JOSE 223	GRAHAM	A	LODE CLAIM	2010	02/12/2008	14	0060S	0280E	027				SW SE
AMC391798	JOSE 224	GRAHAM	A	LODE CLAIM	2010	02/12/2008	14	0060S	0280E	027				SE
AMC391799	JOSE 225	GRAHAM	A	LODE CLAIM	2010	02/12/2008	14	0060S	0280E	027				SW SE
AMC391800	JOSE 226	GRAHAM	A	LODE CLAIM	2010	02/12/2008	14	0060S	0280E	034				NE NW
AMC391801	JOSE 227	GRAHAM	A	LODE CLAIM	2010	02/12/2008	14	0060S	0280E	027				SE
AMC391802	JOSE 228	GRAHAM	A	LODE CLAIM	2010	02/12/2008	14	0060S	0280E	034				NE
AMC391803	JOSE 229	GRAHAM	A	LODE CLAIM	2010	02/12/2008	14	0060S	0280E	034				NE NW
AMC391804	JOSE 230	GRAHAM	A	LODE CLAIM	2010	02/11/2008	14	0060S	0280E	034				NE
AMC391805	JOSE 231	GRAHAM	A	LODE CLAIM	2010	02/11/2008	14	0060S	0280E	034				NE NW
AMC391806	JOSE 232	GRAHAM	A	LODE CLAIM	2010	02/11/2008	14	0060S	0280E	034				NE
AMC391807	JOSE 233	GRAHAM	A	LODE CLAIM	2010	02/12/2008	14	0060S	0280E	034				NE NW
AMC391808	JOSE 234	GRAHAM	A	LODE CLAIM	2010	02/12/2008	14	0060S	0280E	034				NE
AMC391809	JOSE 235	GRAHAM	A	LODE CLAIM	2010	02/12/2008	14	0060S	0280E	034				SW SE
AMC391810	JOSE 236	GRAHAM	A	LODE CLAIM	2010	02/12/2008	14	0060S	0280E	034				SE
AMC391811	JOSE 237	GRAHAM	A	LODE CLAIM	2010	02/12/2008	14	0060S	0280E	034				SW SE
AMC391812	JOSE 238	GRAHAM	A	LODE CLAIM	2010	02/12/2008	14	0060S	0280E	034				SE
AMC391813	JOSE 239	GRAHAM	A	LODE CLAIM	2010	02/12/2008	14	0060S	0280E	034				SW SE
AMC391814	JOSE 240	GRAHAM	A	LODE CLAIM	2010	02/12/2008	14	0060S	0280E	034				SE

Millrock Alaska LLC
P.O. Box 200867
Anchorage, Alaska 99520

EXHIBIT A

NO. OF CLAIMS 18
AMOUNT 954.80
RECEIPT NO. 2170096
INIT. JK

****BLM-ASO****

RECEIVED
BLM AZ STATE OFFICE
2010 JUL 26 A 10:26
PHOENIX, ARIZONA

<u>Serial No</u>	<u>Claim Name/Number</u>	<u>County</u>	<u>D</u>	<u>Claim Type</u>	<u>Last</u>	<u>Mc</u>	<u>Loc</u>	<u>Dt</u>	<u>Mr</u>	<u>Twn</u>	<u>Rng</u>	<u>Sec</u>	<u>Subdiv</u>
AMC391815	JOSE 241	GRAHAM	A	LODE CLAIM	2010	02/12/2008	14	0060S	0280E	034			SW SE
AMC391816	JOSE 242	GRAHAM	A	LODE CLAIM	2010	02/12/2008	14	0060S	0280E	034			SE
AMC391817	JOSE 243	GRAHAM	A	LODE CLAIM	2010	02/12/2008	14	0060S	0280E	034			SW SE
		GRAHAM	A	LODE CLAIM	2010	02/12/2008	14	0070S	0280E	003			NE
AMC391818	JOSE 244	GRAHAM	A	LODE CLAIM	2010	02/12/2008	14	0060S	0280E	034			SE
		GRAHAM	A	LODE CLAIM	2010	02/12/2008	14	0070S	0280E	002			NW
		GRAHAM	A	LODE CLAIM	2010	02/12/2008	14	0070S	0280E	003			NE
AMC391819	JOSE 245	GRAHAM	A	LODE CLAIM	2010	02/12/2008	14	0070S	0280E	003			NE
AMC391820	JOSE 246	GRAHAM	A	LODE CLAIM	2010	02/12/2008	14	0070S	0280E	002			NW
		GRAHAM	A	LODE CLAIM	2010	02/12/2008	14	0070S	0280E	003			NE
AMC391821	JOSE 247	GRAHAM	A	LODE CLAIM	2010	02/12/2008	14	0070S	0280E	003			NE
AMC391822	JOSE 248	GRAHAM	A	LODE CLAIM	2010	02/12/2008	14	0070S	0280E	002			NW
		GRAHAM	A	LODE CLAIM	2010	02/12/2008	14	0070S	0280E	003			NE
AMC391823	JOSE 249	GRAHAM	A	LODE CLAIM	2010	02/12/2008	14	0070S	0280E	003			NE
AMC391824	JOSE 250	GRAHAM	A	LODE CLAIM	2010	02/12/2008	14	0070S	0280E	002			NW
		GRAHAM	A	LODE CLAIM	2010	02/12/2008	14	0070S	0280E	003			NE
AMC391825	JOSE 251	GRAHAM	A	LODE CLAIM	2010	02/12/2008	14	0070S	0280E	003			NE SE
AMC391826	JOSE 252	GRAHAM	A	LODE CLAIM	2010	02/12/2008	14	0070S	0280E	002			NW SW
		GRAHAM	A	LODE CLAIM	2010	02/12/2008	14	0070S	0280E	003			NE SE
AMC391827	JOSE 253	GRAHAM	A	LODE CLAIM	2010	02/12/2008	14	0070S	0280E	003			SE
AMC391828	JOSE 254	GRAHAM	A	LODE CLAIM	2010	02/12/2008	14	0070S	0280E	003			SE
AMC391829	JOSE 255	GRAHAM	A	LODE CLAIM	2010	02/12/2008	14	0060S	0280E	026			SW
AMC391830	JOSE 256	GRAHAM	A	LODE CLAIM	2010	02/12/2008	14	0060S	0280E	026			SW
		GRAHAM	A	LODE CLAIM	2010	02/12/2008	14	0060S	0280E	035			NW
AMC391831	JOSE 257	GRAHAM	A	LODE CLAIM	2010	02/12/2008	14	0060S	0280E	035			NW
AMC391832	JOSE 258	GRAHAM	A	LODE CLAIM	2010	02/12/2008	14	0060S	0280E	035			NW

18

Millrock Alaska LLC
P.O. Box 200867
Anchorage, Alaska 99520

EXHIBIT A

NO. OF CLAIMS 17
AMOUNT 95480.
RECEIPT NO. 2137096
INIT. JK
****BLM-ASO****

<u>Serial No</u>	<u>Claim Name/Number</u>	<u>County</u>	<u>D Claim Type</u>	<u>Last A Yr</u>	<u>Mc Loc Dt</u>	<u>Mr Twn Rng Sec</u>	<u>Subdiv</u>
AMC391833	JOSE 259	GRAHAM	A LODE CLAIM	2010	02/12/2008	14 0060S 0280E 035	NW
AMC391834	JOSE 260	GRAHAM	A LODE CLAIM	2010	02/12/2008	14 0060S 0280E 035	NW
AMC391835	JOSE 261	GRAHAM	A LODE CLAIM	2010	02/12/2008	14 0060S 0280E 035	SW
AMC391836	JOSE 262	GRAHAM	A LODE CLAIM	2010	02/12/2008	14 0060S 0280E 035	SW
AMC391837	JOSE 263	GRAHAM	A LODE CLAIM	2010	02/12/2008	14 0060S 0280E 035	SW
AMC391838	JOSE 264	GRAHAM	A LODE CLAIM	2010	02/11/2008	14 0060S 0280E 035	SW
AMC391839	JOSE 265	GRAHAM	A LODE CLAIM	2010	02/11/2008	14 0060S 0280E 035	SW
		GRAHAM	A LODE CLAIM	2010	02/11/2008	14 0070S 0280E 002	NW
AMC391840	JOSE 266	GRAHAM	A LODE CLAIM	2010	02/11/2008	14 0070S 0280E 002	NW
AMC391841	JOSE 267	GRAHAM	A LODE CLAIM	2010	02/11/2008	14 0070S 0280E 002	NW
<u>Serial No</u>	<u>Claim Name/Number</u>	<u>County</u>	<u>D Claim Type</u>	<u>Last A Yr</u>	<u>Mc Loc Dt</u>	<u>Mr Twn Rng Sec</u>	<u>Subdiv</u>
AMC395613	JOSE 268	GRAHAM	A LODE CLAIM	2010	09/24/2008	14 0070S 0280E 006	NE
AMC395614	JOSE 269	GRAHAM	A LODE CLAIM	2010	09/24/2008	14 0070S 0280E 005	NW
		GRAHAM	A LODE CLAIM	2010	09/24/2008	14 0070S 0280E 006	NE
AMC395615	JOSE 270	GRAHAM	A LODE CLAIM	2010	09/24/2008	14 0070S 0280E 006	NE
AMC395616	JOSE 271	GRAHAM	A LODE CLAIM	2010	09/24/2008	14 0070S 0280E 005	NW
		GRAHAM	A LODE CLAIM	2010	09/24/2008	14 0070S 0280E 006	NE
AMC395617	JOSE 272	GRAHAM	A LODE CLAIM	2010	09/24/2008	14 0070S 0280E 006	NE SE
AMC395618	JOSE 273	GRAHAM	A LODE CLAIM	2010	09/24/2008	14 0070S 0280E 005	NW SW
		GRAHAM	A LODE CLAIM	2010	09/24/2008	14 0070S 0280E 006	NE SE
AMC395619	JOSE 274	GRAHAM	A LODE CLAIM	2010	09/24/2008	14 0070S 0280E 006	SE
AMC395620	JOSE 275	GRAHAM	A LODE CLAIM	2010	09/24/2008	14 0070S 0280E 005	SW
		GRAHAM	A LODE CLAIM	2010	09/24/2008	14 0070S 0280E 006	SE

RECEIVED
BLM AZ STATE OFFICE
2010 JUL 26 A 10-26
PHOENIX, ARIZONA

Millrock Alaska LLC
P.O. Box 200867
Anchorage, Alaska 99520

EXHIBIT A

NO. OF CLAIMS 12
AMOUNT 95480
RECEIPT NO. 2177096
INIT. 30

**** BLM-ASO****

RECEIVED
BLM ALASKA STATE OFFICE

<u>Serial No</u>	<u>Claim Name/Number</u>	<u>County</u>	<u>D</u>	<u>Claim Type</u>	<u>Last A Yr</u>	<u>Mc Loc Dt</u>	<u>Mr Twn</u>	<u>Rng Sec</u>	<u>Subdiv</u>
AMC395621	JOSE 276	GRAHAM	2010 JUL 26 A	LODE CLAIM	2010	09/24/2008	14 0070S 0280E 006		SE
AMC395622	JOSE 277	GRAHAM		A LODE CLAIM	2010	09/24/2008	14 0070S 0280E 005		SW
		GRAHAM	PHOENIX, ARIZONA	A LODE CLAIM	2010	09/24/2008	14 0070S 0280E 006		SE
AMC395623	JOSE 278	GRAHAM		A LODE CLAIM	2010	09/25/2008	14 0070S 0280E 005		NE NW
AMC395624	JOSE 279	GRAHAM		A LODE CLAIM	2010	09/25/2008	14 0070S 0280E 005		NE
AMC395625	JOSE 280	GRAHAM		A LODE CLAIM	2010	09/25/2008	14 0070S 0280E 005		NE NW
AMC395626	JOSE 281	GRAHAM		A LODE CLAIM	2010	09/25/2008	14 0070S 0280E 005		NE
AMC395627	JOSE 282	GRAHAM		A LODE CLAIM	2010	09/25/2008	14 0070S 0280E 005		NE NW SW
AMC395628	JOSE 283	GRAHAM		A LODE CLAIM	2010	09/25/2008	14 0070S 0280E 005		NE SE
AMC395629	JOSE 284	GRAHAM		A LODE CLAIM	2010	09/25/2008	14 0070S 0280E 005		SW SE
AMC395630	JOSE 285	GRAHAM		A LODE CLAIM	2010	09/25/2008	14 0070S 0280E 005		SE
AMC395631	JOSE 286	GRAHAM		A LODE CLAIM	2010	09/25/2008	14 0070S 0280E 005		SW SE
AMC395632	JOSE 287	GRAHAM		A LODE CLAIM	2010	09/25/2008	14 0070S 0280E 005		SE

(12)

United States Department of the Interior
Bureau of Land Management
 LANDS/RECREATION & PLANNING
 ONE N CENTRAL AVE
 PHOENIX, AZ 85004 -2203
 Phone:

Receipt

No: 2177096

Transaction #: 2246637	ENTERED INTO COMPUTER
Date of Transaction: 07/26/2010	
CUSTOMER: MILLROCK EXPLORATION CORP PO BOX 200867 ANCHORAGE, AK 99520-0867 US	JUL 27 2010 <i>AB</i>

LINE #	QTY	DESCRIPTION	REMARKS	UNIT PRICE	TOTAL
1	1.00	LOCATABLE MINERALS / MINING CLAIMS-NOT NEW-UNADJUD, ONE AUTH NO. ONLY / MINING CLAIM MONEY RECEIVED CASES: AMC391392/\$95480.00	MAINT (682) 2011	- n/a -	95480.00
TOTAL:					\$95,480.00

PAYMENT INFORMATION				
1	AMOUNT:	95480.00	POSTMARKED:	N/A
	TYPE:	CHECK	RECEIVED:	07/26/2010
	CHECK NO:	20572		
	NAME:	MILLROCK EXPLORATION CORP PO BOX 200867 ANCHORAGE AK 99520-0867 US		

REMARKS

This receipt was generated by the automated BLM Collections and Billing System and is a paper representation of a portion of the official electronic record contained therein.

AMC 395613

After recording return to:
M. L. Gerrow
4211 East Aquarius Drive
Tucson, AZ 85718

Bureau of Land Management
Department of the Interior
1 North Central Avenue
Phoenix, Arizona 85004

August 11, 2009

**NOTICE OF INTENT TO HOLD MINING CLAIMS AND PAYMENT OF BLM
MAINTENANCE FEES**

RE: Payment of Annual Claim Maintenance Fee

Dear Sir or Madam:

This will serve as notice that Michael J. Schaefer whose address for purposes of this filing is 5070 North Stonehouse Place, Tucson, Arizona 85750, intends to hold the mining claims and/or mill sites described on Exhibit A attached hereto for the assessment year ending at 12 o'clock, noon, on September 1, 2010 by payment of the annual maintenance fee of \$140 per claim or site. Payment of such amount is made herewith for such assessment year for each of the claims and sites, the name, and BLM serial number with the book and page or index number of recording of the location notice being in the official records of Graham County, Arizona, of which is set forth on Exhibit A attached hereto and by this reference incorporated herein.

By: Mahlon L. Gerrow
Mahlon L. Gerrow, Independent Landman
Representing Michael J. Schaefer

State of Arizona)
) ss.
County of Pima)

The foregoing instrument was acknowledged before me on the 11 day of August, 2009, by Mahlon L. Gerrow, on behalf of Michael J. Schaefer.

[Signature]
Notary Public in and for the State of Arizona

My Commission Expires: 4-1-2012

PHOENIX, ARIZONA

2009 AUG 12 A 9:33

RECEIVED
BLM AZ STATE OFFICE

ENTERED INTO COMPUTER

8/21/09 [Signature]




EXHIBIT A

**SCHAEFER MICHAEL J
5070 N STONEHOUSE PL
TUCSON, AZ 857509618**

<u>Serial No</u>	<u>Claim Name/Number</u>	<u>County</u>	<u>D</u>	<u>Claim Type</u>	<u>Last</u> <u>A</u> <u>Yr</u>	<u>Mc Loc Dt</u>	<u>Mr</u>	<u>Tw</u>	<u>Rng</u>	<u>Sec</u>	<u>Subdivision</u>
AMC395613	JOSE 268	GRAHAM	A	LODE CLAIM	2009	09/24/2008	14	0070S	0280E	006	NE
AMC395614	JOSE 269	GRAHAM	A	LODE CLAIM	2009	09/24/2008	14	0070S	0280E	005	NW
		GRAHAM	A	LODE CLAIM	2009	09/24/2008	14	0070S	0280E	006	NE
AMC395615	JOSE 270	GRAHAM	A	LODE CLAIM	2009	09/24/2008	14	0070S	0280E	006	NE
AMC395616	JOSE 271	GRAHAM	A	LODE CLAIM	2009	09/24/2008	14	0070S	0280E	005	NW
		GRAHAM	A	LODE CLAIM	2009	09/24/2008	14	0070S	0280E	006	NE
AMC395617	JOSE 272	GRAHAM	A	LODE CLAIM	2009	09/24/2008	14	0070S	0280E	006	NE SE
AMC395618	JOSE 273	GRAHAM	A	LODE CLAIM	2009	09/24/2008	14	0070S	0280E	005	NW SW
		GRAHAM	A	LODE CLAIM	2009	09/24/2008	14	0070S	0280E	006	NE SE
AMC395619	JOSE 274	GRAHAM	A	LODE CLAIM	2009	09/24/2008	14	0070S	0280E	006	SE
AMC395620	JOSE 275	GRAHAM	A	LODE CLAIM	2009	09/24/2008	14	0070S	0280E	005	SW
		GRAHAM	A	LODE CLAIM	2009	09/24/2008	14	0070S	0280E	006	SE
AMC395621	JOSE 276	GRAHAM	A	LODE CLAIM	2009	09/24/2008	14	0070S	0280E	006	SE
AMC395622	JOSE 277	GRAHAM	A	LODE CLAIM	2009	09/24/2008	14	0070S	0280E	005	SW
		GRAHAM	A	LODE CLAIM	2009	09/24/2008	14	0070S	0280E	006	SE
AMC395623	JOSE 278	GRAHAM	A	LODE CLAIM	2009	09/25/2008	14	0070S	0280E	005	NE NW
AMC395624	JOSE 279	GRAHAM	A	LODE CLAIM	2009	09/25/2008	14	0070S	0280E	005	NE
AMC395625	JOSE 280	GRAHAM	A	LODE CLAIM	2009	09/25/2008	14	0070S	0280E	005	NE NW
AMC395626	JOSE 281	GRAHAM	A	LODE CLAIM	2009	09/25/2008	14	0070S	0280E	005	NE
AMC395627	JOSE 282	GRAHAM	A	LODE CLAIM	2009	09/25/2008	14	0070S	0280E	005	NE NW SW SE
AMC395628	JOSE 283	GRAHAM	A	LODE CLAIM	2009	09/25/2008	14	0070S	0280E	005	NE SE
AMC395629	JOSE 284	GRAHAM	A	LODE CLAIM	2009	09/25/2008	14	0070S	0280E	005	SW SE
AMC395630	JOSE 285	GRAHAM	A	LODE CLAIM	2009	09/25/2008	14	0070S	0280E	005	SE
AMC395631	JOSE 286	GRAHAM	A	LODE CLAIM	2009	09/25/2008	14	0070S	0280E	005	SW SE
AMC395632	JOSE 287	GRAHAM	A	LODE CLAIM	2009	09/25/2008	14	0070S	0280E	005	SE

PHOENIX ARIZONA

2009 AUG 12 A 9:33

RECEIVED
DLM AZ STATE OFFICE

United States Department of the Interior
 Bureau of Land Management
 BUSINESS & SUPPORT SVCS DIV
 ONE N CENTRAL AVE SUITE 800
 PHOENIX, AZ 85004 -4427
 Phone: (602) 417-9200

Receipt

No:

1975525

Transaction #: 2039489	
Date of Transaction: 08/12/2009	
CUSTOMER:	MICHAEL SCHAEFER 5070 N STONEHOUSE PL TUCSON, AZ 85750-9618 US

LINE #	QTY	DESCRIPTION	REMARKS	UNIT PRICE	TOTAL
1	1.00	LOCATABLE MINERALS / MINING CLAIMS-NOT NEW-UNADJUD, ONE AUTH NO. ONLY / MINING CLAIM MONEY RECEIVED CASES: AMC395613/\$2800.00	MAINT 2010/20	- n/a -	2800.00
TOTAL:					\$2,800.00

PAYMENT INFORMATION			
1	AMOUNT:	2800.00	POSTMARKED: N/A
	TYPE:	CHECK	RECEIVED: 08/12/2009
	CHECK NO:	20282	
	NAME:	MILLROCK EXPLORATION COPR 111 W 16TH AVE BRISTOL BAY BLDG 3RD FLR ANCHORAGE AK 99501 US	

REMARKS

This receipt was generated by the automated BLM Collections and Billing System and is a paper representation of a portion of the official electronic record contained therein.

NOTICE!!

These documents have been scanned!

Do not place un-scanned documents beneath this notice!

Do not remove this notice from this file!

GPO Jacket No. 560-102
Print Order 61540
Rise Business Services, LLC
Job=AZ15 5/22/2019



Box Number= AZ15077



Claim Begin-End: AMC395613-AMC395632

5 Miscellaneous



AZ15077-1

AMC395613-AMC395867

**NO
DOCUMENTS
FOUND**

NO DOCUMENTS FOUND
NO DOCUMENTS FOUND

NOTICE!!

These documents have been scanned!

Do not place un-scanned documents beneath this notice!

Do not remove this notice from this file!

GPO Jacket No. 560-102
Print Order 61540
Rise Business Services, LLC
Job=AZ15 5/22/2019



Box Number= AZ15077



Claim Begin-End: AMC395613-AMC395632

6 Location Notices-Amendments and Supporting Documents



AZ15077-1

AMC395613-AMC395867

MINING CLAIM STATUS REPORT

DATA ENTRY _____

MTP CHECKED BY SC
GEO CHECKED BY SC

LEAD SERIAL NO. AMC 395613 THROUGH AMC 395632

# <u>20</u> LODE	LOCATION FEE @ \$30 =	\$ <u>600</u>
# _____ PLACER	PROCESSING FEE @ \$15 =	\$ <u>300</u>
# _____ ASSOCIATION PL	MAINTENANCE FEE @ \$125 =	\$ <u>2500</u>
# _____ MILL SITE	OVERAGE	\$ _____
# _____ TUNNEL SITE	SHORTAGE	\$ _____
	OTHER FEES	\$ _____
ENOUGH LOCATORS	TOTAL	\$ <u>3400</u>

YES NO

OVER-THE-COUNTER MAIL TIMELY FILED: YES NO

LEGAL DESCRIPTION: T 075 R 28E SEC 006; 005;
T _____ R _____ SEC _____
T _____ R _____ SEC _____
T _____ R _____ SEC _____

BLM FOREST SERVICE _____ SUBJ TO PL 359: YES NO

WILDERNESS AREA: NO YES _____


SPLIT ESTATE: SX PX SRHA OTHER _____ N/A
PROPER NOTICE FILED IF LOCATED ON SRHA LANDS-YES NO N/A

RECONVEYED MINERALS ON BLM LANDS REQUIRE OPENING ORDERS FROM 1944 TO 1993. OPEN TO ENTRY ON: _____ N/A

COMMENTS/STATUS: VOID PARTIALLY VOID PVT MINERALS
WITHDRAWN LANDS OTHER _____

Claimant acknowledges that portions of the following claim(s) site(s) may be void or voidable. _____

Signature of claimant
FINAL ADJUDICATION 123 DATE 1/19/2010



2008-08718

Page 1 of 2

Requested By: MICHAEL SCHAEFER

Wendy John, Graham County Recorder

12-12-2008 01:36 PM Recordings Fee \$13.00

ARIZONA NOTICE OF LOCATION (Lode Claim)

NOTICE IS HEREBY GIVEN THAT MICHAEL J SCHAEFER, whose mailing address is 5070N Stonehouse Place, Tucson, AZ 85750, by its undersigned agent, makes this location of the JOSE 268 lode mining claim, in the Unknown Mining District, Graham County, Arizona.

The general course of the claim is from East to West, and said claim is located within _____, _____, _____, NE quarter(s) of Sections(s) 6 Township 7S, Range 28E, GSRB&M, Graham County Arizona.

The claim is 1500 feet in length and 300 feet in width.

This Notice of Location is posted on the center line of the claim.

The claim runs from the location monument on which this notice is posted 10 feet in a Easterly direction to the East end line and 1490 feet in a Westerly direction to the West end line. The claim boundaries are marked by six monuments, one at each corner and one at the center of each end line. The location monument on which this notice is posted is situated within Section 6, Township 7S, Range 28E, GSRB&M, Graham County Arizona, and is approximately 3750 feet North and 4490 feet East from the SE corner of Section 1, Township 7S, Range 27E, GSRB&M, Graham County, Arizona.

The undersigned claims the ground as depicted on the map which is attached to a copy of this Notice of Location filed in the office of the County Recorder, Graham County, Safford, Arizona.

The Claim has been monumented in accordance with State and Federal law. Corner and location monuments are substantial posts projecting at least four feet above the ground.

Located, dated, and posted on the ground this 04 day of September, 2008.

Michael J Schaefer (Owner)

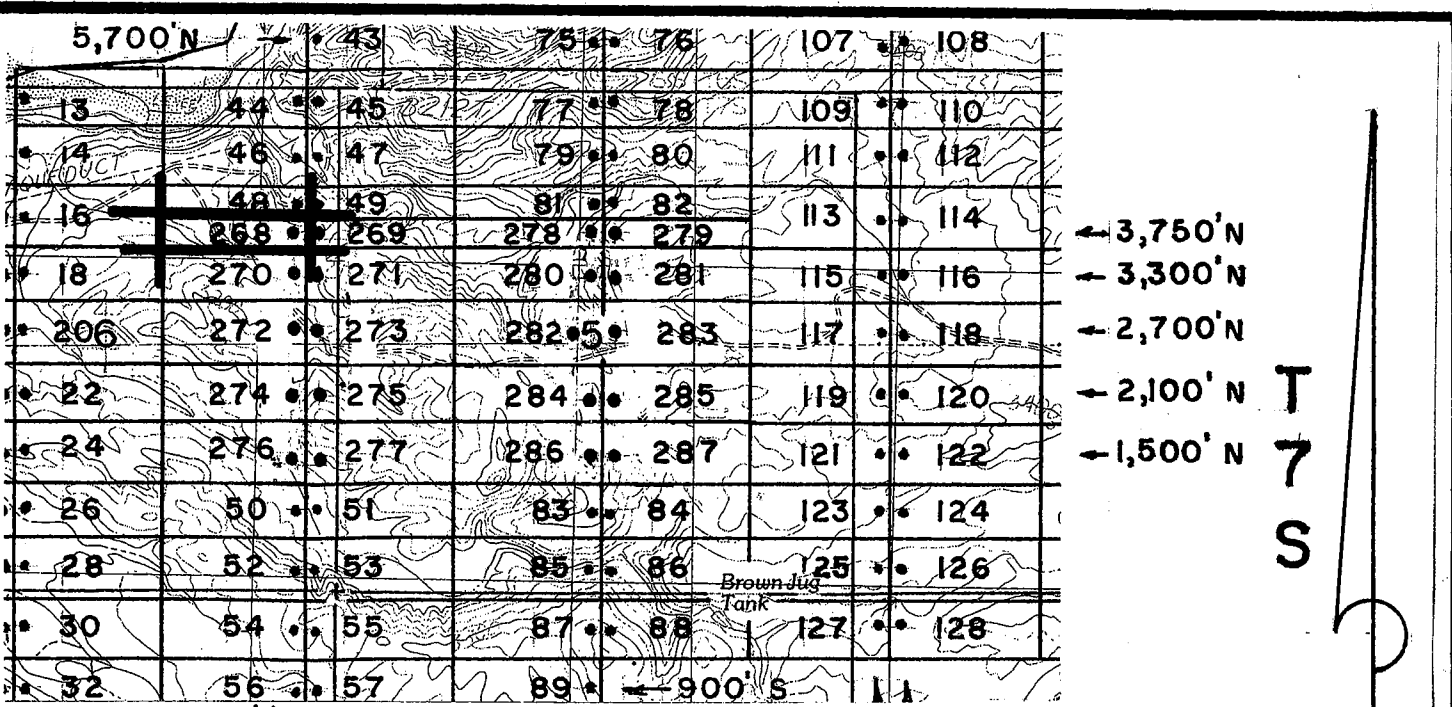
By Steve Wilimek (Agent)
Steve Wilimek

PHOENIX, AZ

2008 DEC 15 P 12:04

RECEIVED
B.L.M. AZ STATE OFFICE

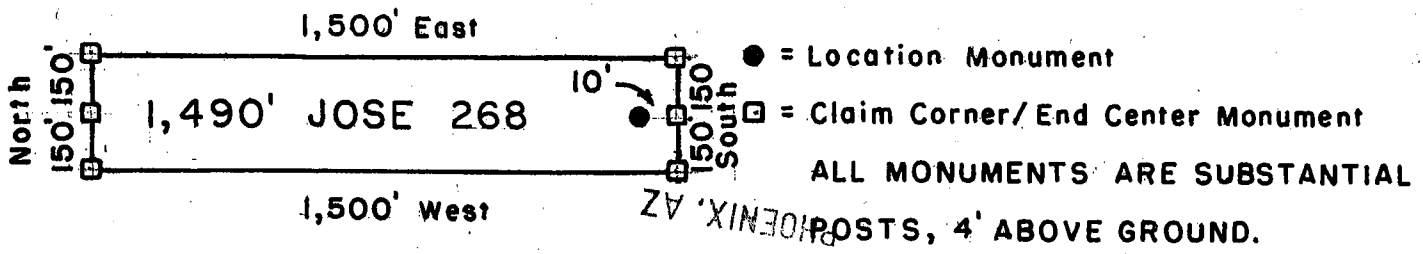
REC 395613



R 28 E, G & SRM

SCALE
1 inch =
2,000'

JOSE 1-39, et al Lode Claims - Located February 4 - 16, 2008
 Graham County, AZ - Located September 24-25, 2008
 All JOSE Location Monuments are tied to the SE Corner of
 Section 1, T 7 S - R 27 E, G & SRM, Graham County, AZ.
 All JOSE Lode Claims are 600' X 1,500' except JOSE 48, 49, 81
 and 82, 268, 269, 278 & 279, which are 300' X 1,500'.




RECEIVED
 B.L.M. AZ STATE OFFICE
 2008 DEC 15 P 12:04

Millrock Alaska LLC
 111 West 16 th Avenue
 Bristol Bay Building, 3rd Floor
 Anchorage, AK 99501

Attached To And
 Made A Part Of
 JOSE 268 Location Notice
 Page 2 Of 2

MS 305113



2008-18719

Page 1 of 2

Requested By: MICHAEL SCHAEFER

Wendy John, Graham County Recorder

10/13/2008 01:36 PM Recording Fee \$13.00

ARIZONA NOTICE OF LOCATION (Lode Claim)

NOTICE IS HEREBY GIVEN THAT MICHAEL J SCHAEFER, whose mailing address is 5070N Stonehouse Place, Tucson, AZ 85750, by its undersigned agent, makes this location of the JOSE 269 lode mining claim, in the Unknown Mining District, Graham County, Arizona.

The general course of the claim is from East to West, and said claim is located within _____, _____, NE, NW quarter(s) of Sections(s) 6, 5 Township 7S, Range 28E, GSRB&M, Graham County Arizona.

The claim is 1500 feet in length and 300 feet in width.

This Notice of Location is posted on the center line of the claim.

The claim runs from the location monument on which this notice is posted 1490 feet in a Easterly direction to the East end line and 10 feet in a Westerly direction to the West end line. The claim boundaries are marked by six monuments, one at each corner and one at the center of each end line. The location monument on which this notice is posted is situated within Section 6, Township 7S, Range 28E, GSRB&M, Graham County Arizona, and is approximately 3750 feet North and 4510 feet East from the SE corner of Section 1, Township 7S, Range 27E, GSRB&M, Graham County, Arizona.

The undersigned claims the ground as depicted on the map which is attached to a copy of this Notice of Location filed in the office of the County Recorder, Graham County, Safford, Arizona.

The Claim has been monumented in accordance with State and Federal law. Corner and location monuments are substantial posts projecting at least four feet above the ground.

Located, dated, and posted on the ground this 24 day of SEPTEMBER, 2008.

Michael J Schaefer (Owner)

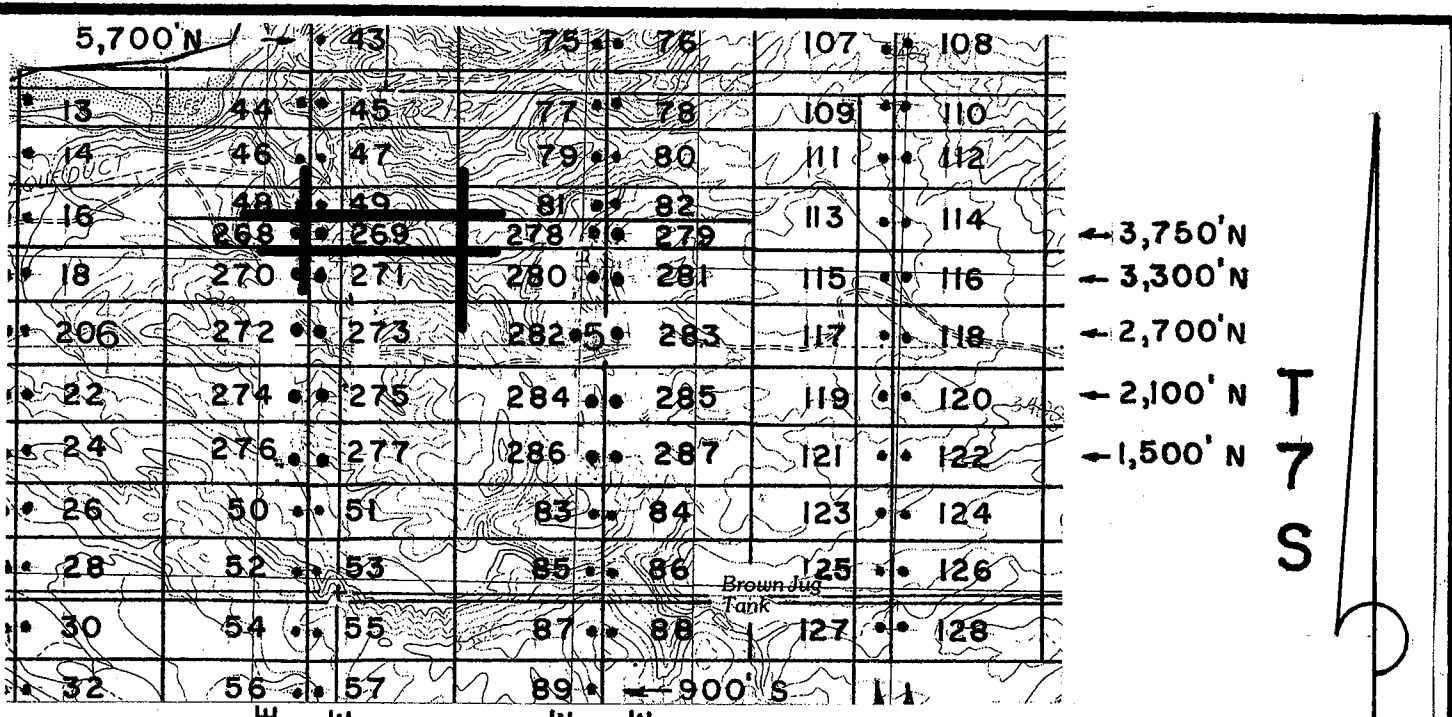
By Steve Wilimek (Agent)
Steve Wilimek

PHOENIX, AZ

2008 DEC 15 P 12:04

RECEIVED
BLM, AZ STATE OFFICE

100305610



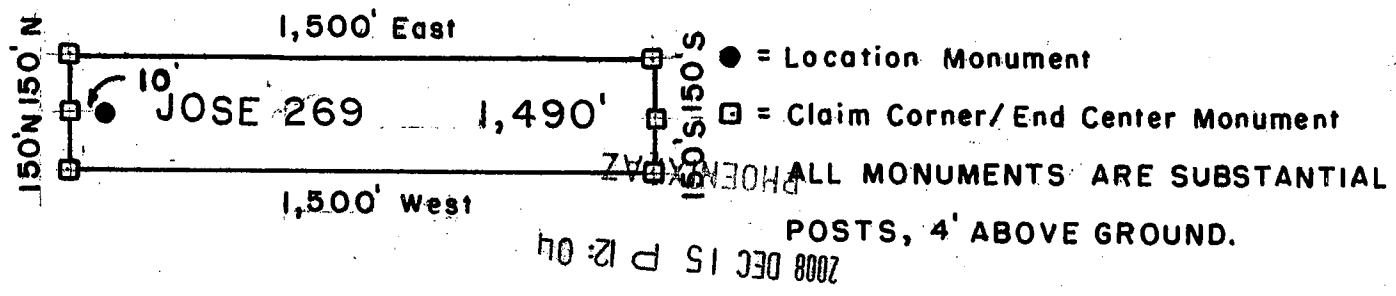
4,490' E
4,510' E

7,490' E
7,510' E

R 28 E, G & SRM

SCALE
1 inch =
2,000'


JOSE 1-39, et al Lode Claims - Located February 4-16, 2008
 Graham County, AZ - Located September 24-25, 2008
 All JOSE Location Monuments are tied to the SE Corner of
 Section 1, T 7 S - R 27 E, G & SRM, Graham County, AZ.
 All JOSE Lode Claims are 600' X 1,500' except JOSE 48, 49, 81
 and 82, 268, 269, 278 & 279, which are 300' X 1,500'.



Millrock Alaska LLC
 111 West 16 th Avenue
 Bristol Bay Building, 3rd Floor
 Anchorage, AK 99501

RECEIVED
 B.L.M. AZ STATE OFFICE

Attached To And
 Made A Part Of
 JOSE 269 Location Notice
 Page 2 Of 2



2008-08720
Page 1 of 2
Requested By: MICHAEL SCHAEFER
Wendy John, Graham County Recorder
12-12-2008 01:36 PM Recordings Fee \$13.00

ARIZONA NOTICE OF LOCATION (Lode Claim)

NOTICE IS HEREBY GIVEN THAT MICHAEL J SCHAEFER, whose mailing address is 5070N Stonehouse Place, Tucson, AZ 85750, by its undersigned agent, makes this location of the JOSE 276 lode mining claim, in the Unknown Mining District, Graham County, Arizona.

The general course of the claim is from East to West, and said claim is located within _____, _____, _____, NE quarter(s) of Sections(s) 6 Township 7S, Range 28E, GSRB&M, Graham County Arizona.

The claim is 1500 feet in length and 600 feet in width.

This Notice of Location is posted on the center line of the claim.

The claim runs from the location monument on which this notice is posted 10 feet in a Easterly direction to the East end line and 1490 feet in a Westerly direction to the West end line. The claim boundaries are marked by six monuments, one at each corner and one at the center of each end line. The location monument on which this notice is posted is situated within Section 6, Township 7S, Range 28E, GSRB&M, Graham County Arizona, and is approximately 3300 feet North and 4490 feet East from the SE corner of Section 1, Township 7S, Range 27E, GSRB&M, Graham County, Arizona.

The undersigned claims the ground as depicted on the map which is attached to a copy of this Notice of Location filed in the office of the County Recorder, Graham County, Safford, Arizona.

The Claim has been monumented in accordance with State and Federal law. Corner and location monuments are substantial posts projecting at least four feet above the ground.

Located, dated, and posted on the ground this 24 day of SEPTEMBER, 2008.

Michael J Schaefer (Owner)

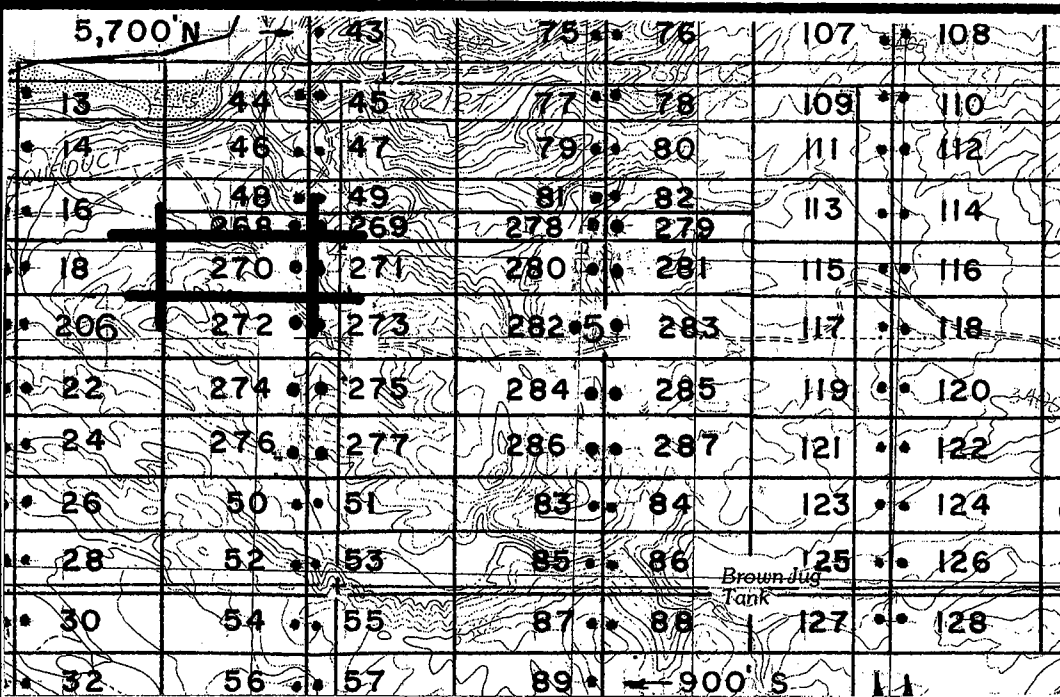
By Steve Wilimek (Agent)
Steve Wilimek

PHOENIX, AZ

2008 DEC 15 P 12:04

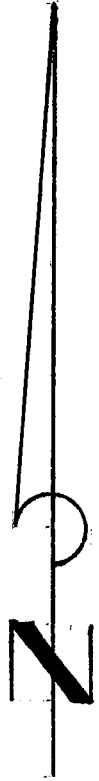
RECEIVED
B.L.M. AZ STATE OFFICE

ARIZONA
2008
12
15



← 3,750' N
 ← 3,300' N
 ← 2,700' N
 ← 2,100' N
 ← 1,500' N

**T
7
S**

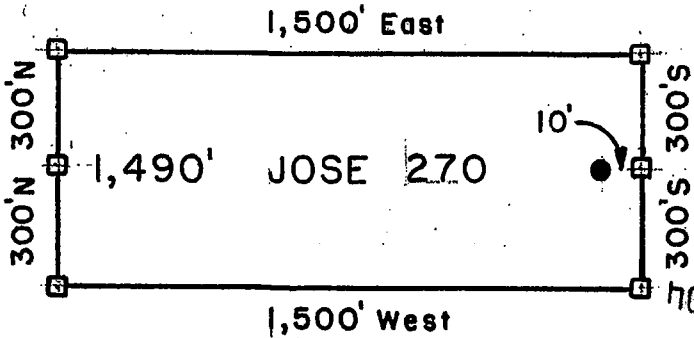


4,490' E
 4,510' E
 7,490' E
 7,510' E

SCALE
 1 inch =
 2,000'

R 28 E, G & SRM

JOSE 1-39, et al Lode Claims - Located February 4 - 16, 2008
 Graham County, AZ - Located September 24-25, 2008
 All JOSE Location Monuments are tied to the SE Corner of
 Section 1, T 7 S - R 27 E, G & SRM, Graham County, AZ.
 All JOSE Lode Claims are 600' X 1,500' except JOSE 48, 49, 81
 and 82, 268, 269, 278 & 279, which are 300' X 1,500'.



● = Location Monument
 □ = Claim Corner/End Center Monument
 ALL MONUMENTS ARE SUBSTANTIAL
 AND POSTS 4' ABOVE GROUND.

Millrock Alaska LLC
 111 West 16th Avenue
 Bristol Bay Building, 3rd Floor
 Anchorage, AK 99501

2008 DEC 15 P 12:04
 RECEIVED
 BLM, AZ STATE OFFICE
 Attached To And
 Made A Part Of
 JOSE 270 Location Notice
 Page 2 Of 2



2008-08721

Page 1 of 2

Requested By: MICHAEL SCHAEFER

Wendy John, Graham County Recorder

12-15-2008 01:36 PM Recording Fee \$13.00

ARIZONA NOTICE OF LOCATION (Lode Claim)

NOTICE IS HEREBY GIVEN THAT MICHAEL J SCHAEFER, whose mailing address is 5070N Stonehouse Place, Tucson, AZ 85750, by its undersigned agent, makes this location of the JOSE 271 lode mining claim, in the Unknown Mining District, Graham County, Arizona.

The general course of the claim is from East to West, and said claim is located within _____, _____, NE, NW, quarter(s) of Sections(s) 6, 5, Township 7S, Range 28E, GSRB&M, Graham County Arizona.

The claim is 1500 feet in length and 600 feet in width.

This Notice of Location is posted on the center line of the claim.

The claim runs from the location monument on which this notice is posted 1490 feet in a Easterly direction to the East end line and 10 feet in a Westerly direction to the West end line. The claim boundaries are marked by six monuments, one at each corner and one at the center of each end line. The location monument on which this notice is posted is situated within Section 6, Township 7S, Range 28E, GSRB&M, Graham County Arizona, and is approximately 3300 feet North and 4510 feet East from the SE corner of Section 1, Township 7S, Range 27E, GSRB&M, Graham County, Arizona.

The undersigned claims the ground as depicted on the map which is attached to a copy of this Notice of Location filed in the office of the County Recorder, Graham County, Safford, Arizona.

The Claim has been monumented in accordance with State and Federal law. Corner and location monuments are substantial posts projecting at least four feet above the ground.

Located, dated, and posted on the ground this 27 day of SEPTEMBER, 2008.

Michael J Schaefer (Owner)

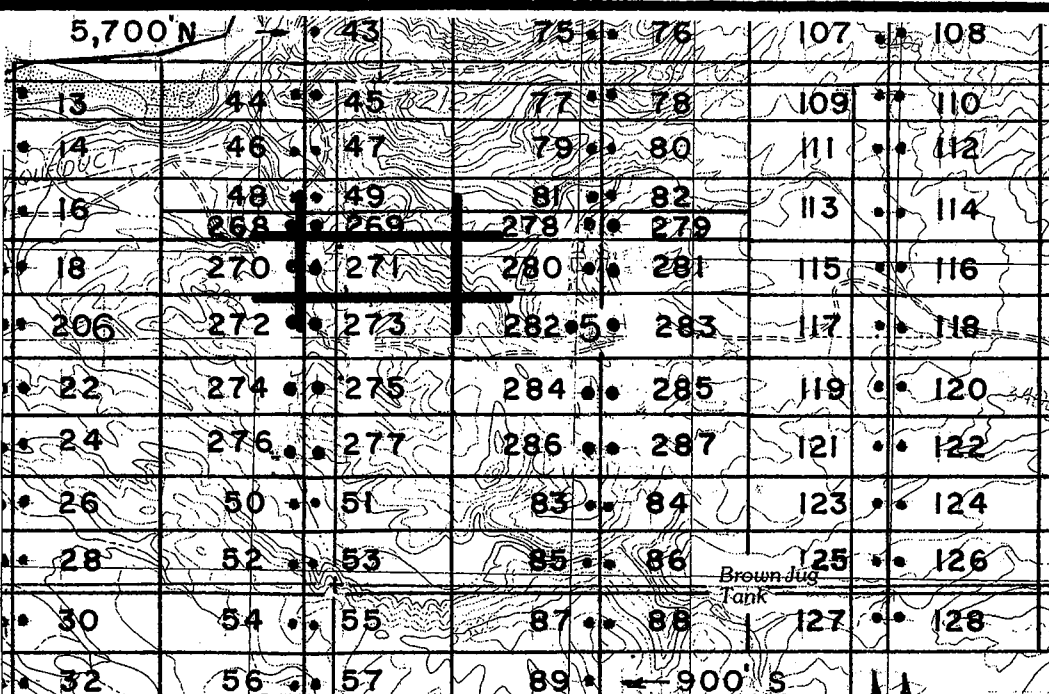
By Steve Wilimek (Agent)
Steve Wilimek

PHOENIX, AZ

2008 DEC 15 P 12:04

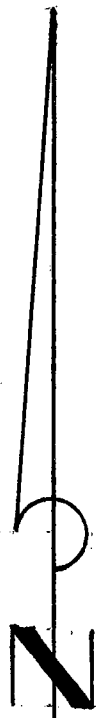
RECEIVED
B.L.M. AZ STATE OFFICE

NOV 20 2008



← 3,750' N
 ← 3,300' N
 ← 2,700' N
 ← 2,100' N
 ← 1,500' N

T
7
S



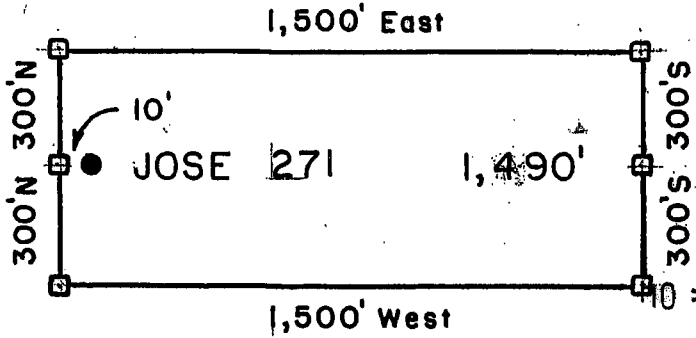
4,490' E
4,510' E

7,490' E
7,510' E

SCALE
1 inch =
2,000'

R 28 E, G & SRM

JOSE 1-39, et al Lode Claims - Located February 4 - 16, 2008
 Graham County, AZ - Located September 24-25, 2008
 All JOSE Location Monuments are tied to the SE Corner of
 Section 1, T 7 S - R 27 E, G & SRM, Graham County, AZ.
 All JOSE Lode Claims are 600' X 1,500' except JOSE 48, 49, 81
 and 82, 268, 269, 278 & 279, which are 300' X 1,500'.



● = Location Monument
 □ = Claim Corner/End Center Monument
 ALL MONUMENTS ARE SUBSTANTIAL
 POSTS, 4' ABOVE GROUND.

Millrock Alaska LLC
 111 West 16 th Avenue
 Bristol Bay Building, 3rd Floor
 Anchorage, AK 99501

2008 DEC 15 P 12:04

RECEIVED
 STATE OFFICE
 Attached To And
 Made A Part Of
 JOSE 271 Location Notice
 Page 2 Of 2



2008-08722

Page 1 of 2

Requested By: MICHAEL SCHAEFER

Wendy John, Graham County Recorder

12-12-2008 01:36 PM Recordings Fee \$13.00

ARIZONA NOTICE OF LOCATION (Lode Claim)

NOTICE IS HEREBY GIVEN THAT MICHAEL J SCHAEFER, whose mailing address is 5070N Stonehouse Place, Tucson, AZ 85750, by its undersigned agent, makes this location of the JOSE 272 lode mining claim, in the Unknown Mining District, Graham County, Arizona.

The general course of the claim is from East to West, and said claim is located within _____, _____, NE & SE, quarter(s) of Sections(s) 6 Township 7S, Range 28E, GSRB&M, Graham County Arizona.

The claim is 1500 feet in length and 3600 feet in width.

This Notice of Location is posted on the center line of the claim.

The claim runs from the location monument on which this notice is posted 10 feet in a Easterly direction to the East end line and 1490 feet in a Westerly direction to the West end line. The claim boundaries are marked by six monuments, one at each corner and one at the center of each end line. The location monument on which this notice is posted is situated within Section 6, Township 7S, Range 28E, GSRB&M, Graham County Arizona, and is approximately 2700 feet North and 4490 feet East from the SE corner of Section 1, Township 7S, Range 27E, GSRB&M, Graham County, Arizona.

The undersigned claims the ground as depicted on the map which is attached to a copy of this Notice of Location filed in the office of the County Recorder, Graham County, Safford, Arizona.

The Claim has been monumented in accordance with State and Federal law. Corner and location monuments are substantial posts projecting at least four feet above the ground.

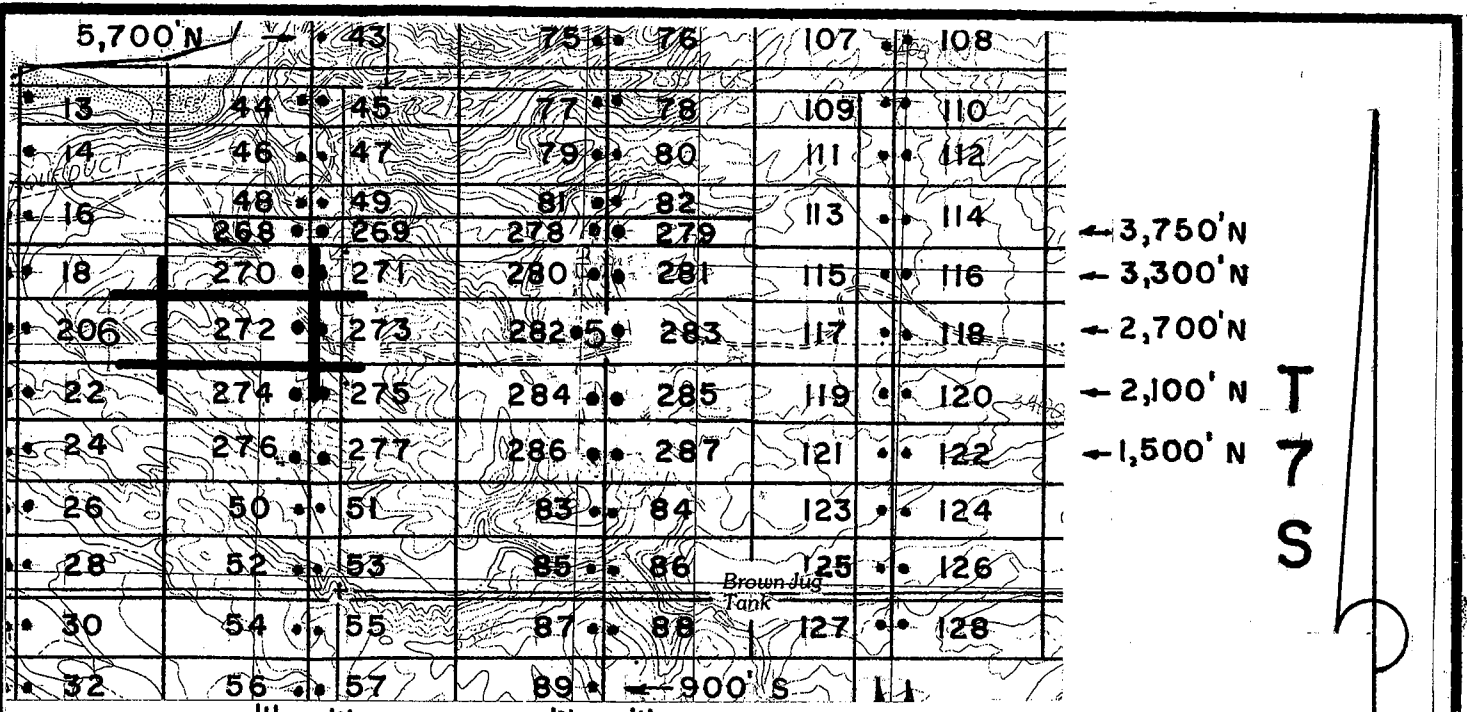
Located, dated, and posted on the ground this 24 day of ~~SEPTEMBER~~ 2008.

Michael J Schaefer (Owner)

By Steve Wilimek (Agent)
Steve Wilimek

PHOENIX, AZ
2008 DEC 15 P 12: 04
RECEIVED
B.L.M. AZ STATE OFFICE

MS
305
117



← 3,750' N
 ← 3,300' N
 ← 2,700' N
 ← 2,100' N
 ← 1,500' N

T
7
S



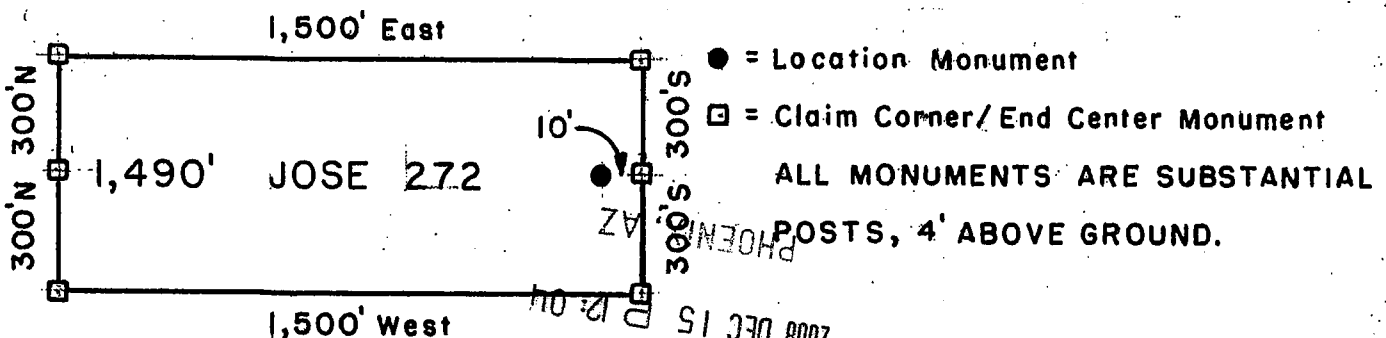
4,490' E
4,510' E

7,490' E
7,510' E

SCALE
1 inch =
2,000'

R 28 E, G & SRM

JOSE 1-39, et al Lode Claims - Located February 4 - 16, 2008
 Graham County, AZ - Located September 24-25, 2008
 All JOSE Location Monuments are tied to the SE Corner of
 Section 1, T 7 S - R 27 E, G & SRM, Graham County, AZ.
 All JOSE Lode Claims are 600' X 1,500' except JOSE 48, 49, 81
 and 82, 268, 269, 278 & 279, which are 300' X 1,500'.




● = Location Monument
 □ = Claim Corner/End Center Monument
 ALL MONUMENTS ARE SUBSTANTIAL
 POSTS, 4' ABOVE GROUND.

Millrock Alaska LLC
 111 West 16 th Avenue
 Bristol Bay Building, 3rd Floor
 Anchorage, AK 99501

RECEIVED
 BLM, AZ STATE OFFICE
 2008 DEC 15 12:04

Attached To And
 Made A Part Of
 JOSE 272 Location Notice
 Page 2 Of 2



2008-08723
Page 1 of 2
Requested By: MICHAEL SCHAEFER
Wendy Johnr Graham County Recorder
12-12-2008 01:36 PM Recording Fee \$13.00

**ARIZONA NOTICE OF LOCATION
(Lode Claim)**

NOTICE IS HEREBY GIVEN THAT MICHAEL J SCHAEFER, whose mailing address is 5070N Stonehouse Place, Tucson, AZ 85750, by its undersigned agent, makes this location of the JOSE 273 lode mining claim, in the Unknown Mining District, Graham County, Arizona.

The general course of the claim is from East to West, and said claim is located within NE & SE, NW & SW quarter(s) of Sections(s) 6, 5 Township 7S, Range 28E, GSRB&M, Graham County Arizona.

The claim is 1500 feet in length and 600 feet in width.

This Notice of Location is posted on the center line of the claim.

The claim runs from the location monument on which this notice is posted 1490 feet in a Easterly direction to the East end line and 10 feet in a Westerly direction to the West end line. The claim boundaries are marked by six monuments, one at each corner and one at the center of each end line. The location monument on which this notice is posted is situated within Section 6, Township 7S, Range 28E, GSRB&M, Graham County Arizona, and is approximately 2700 feet North and 4510 feet East from the SE corner of Section 1, Township 7S, Range 27E, GSRB&M, Graham County, Arizona.

The undersigned claims the ground as depicted on the map which is attached to a copy of this Notice of Location filed in the office of the County Recorder, Graham County, Safford, Arizona.

The Claim has been monumented in accordance with State and Federal law. Corner and location monuments are substantial posts projecting at least four feet above the ground.

Located, dated, and posted on the ground this 24 day of SEPTEMBER, 2008.

Michael J Schaefer (Owner)

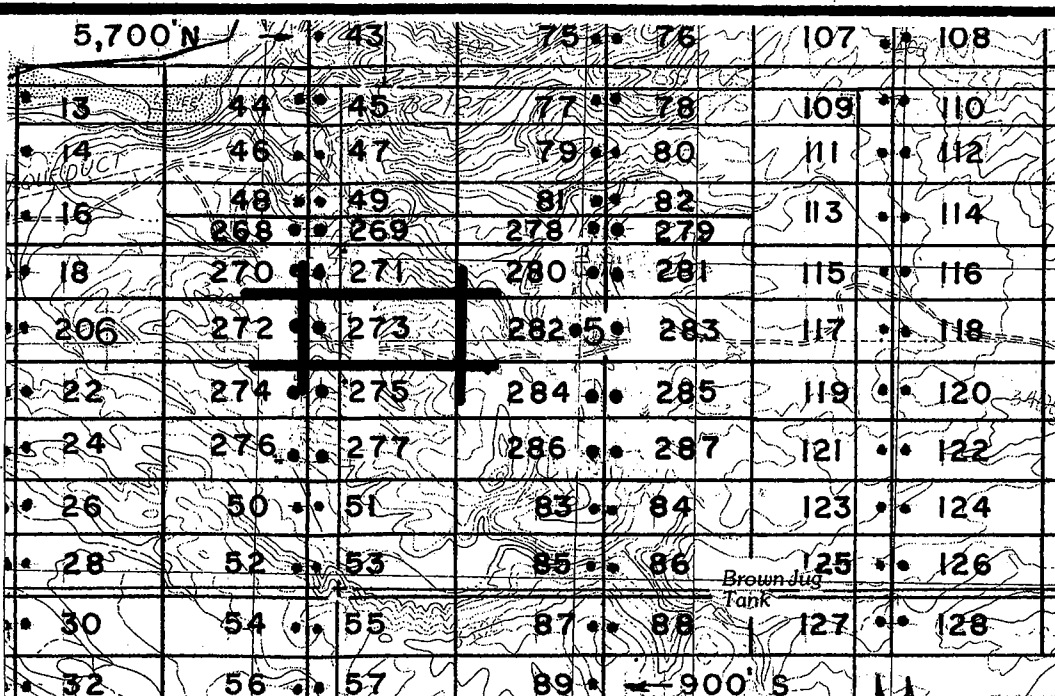
By Steve Wilimek (Agent)
Steve Wilimek

PHOENIX, AZ

2008 DEC 15 P 12: 04

RECEIVED
B.L.M. AZ STATE OFFICE

NOV 20 2008 10



← 3,750' N
 ← 3,300' N
 ← 2,700' N
 ← 2,100' N
 ← 1,500' N

**T
7
S**



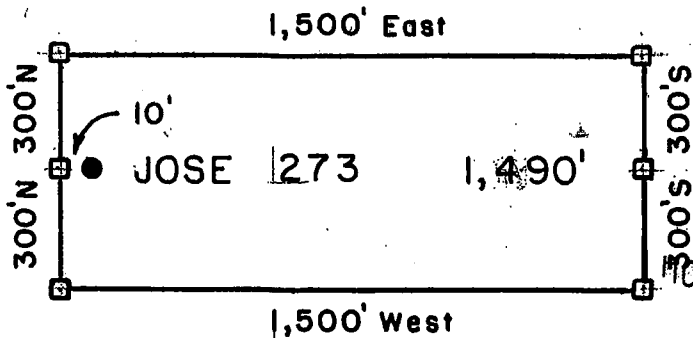
SCALE
 1 inch =
 2,000'

R 28 E, G & SRM

JOSE 1-39, et al Lode Claims - Located February 4 - 16, 2008
 Graham County, AZ - Located September 24-25, 2008

All JOSE Location Monuments are tied to the SE Corner of Section 1, T 7 S - R 27 E, G & SRM, Graham County, AZ.

All JOSE Lode Claims are 600' x 1,500' except JOSE 48, 49, 81 and 82, 268, 269, 278 & 279, which are 300' x 1,500'.




● = Location Monument
 □ = Claim Corner/End Center Monument
 ALL MONUMENTS ARE SUBSTANTIAL
 PHOENIX, AZ POSTS, 4" ABOVE GROUND.

2008 DEC 15 P 12:04
 RECEIVED
 CLAIMS OFFICE

Millrock Alaska LLC
 111 West 16 th Avenue
 Bristol Bay Building, 3rd Floor
 Anchorage, AK 99501

Attached To And
 Made A Part Of
 JOSE 273 Location Notice
 Page 2 Of 2

M8205110



2008-08724
 Page 1 of 2
 Requested By: MICHAEL SCHAEFER
 Wendy John, Graham County Recorder
 12-12-2008 01:36 PM Recording Fee \$13.00

**ARIZONA NOTICE OF LOCATION
 (Lode Claim)**

NOTICE IS HEREBY GIVEN THAT MICHAEL J SCHAEFER, whose mailing address is 5070N Stonehouse Place, Tucson, AZ 85750, by its undersigned agent, makes this location of the JOSE 274 lode mining claim, in the Unknown Mining District, Graham County, Arizona.

The general course of the claim is from East to West, and said claim is located within _____, _____, _____, SE, quarter(s) of Sections(s) 6, Township 7S, Range 28E, GSRB&M, Graham County Arizona.

The claim is 1500 feet in length and 600 feet in width.

This Notice of Location is posted on the center line of the claim.

The claim runs from the location monument on which this notice is posted 10 feet in a Easterly direction to the East end line and 1490 feet in a Westerly direction to the West end line. The claim boundaries are marked by six monuments, one at each corner and one at the center of each end line. The location monument on which this notice is posted is situated within Section 6, Township 7S, Range 28E, GSRB&M, Graham County Arizona, and is approximately 2100 feet North and 4490 feet East from the SE corner of Section 1, Township 7S, Range 27E, GSRB&M, Graham County, Arizona.

The undersigned claims the ground as depicted on the map which is attached to a copy of this Notice of Location filed in the office of the County Recorder, Graham County, Safford, Arizona.

The Claim has been monumented in accordance with State and Federal law. Corner and location monuments are substantial posts projecting at least four feet above the ground.

Located, dated, and posted on the ground this 24 day of SEPTEMBER, 2008.

Michael J Schaefer (Owner)

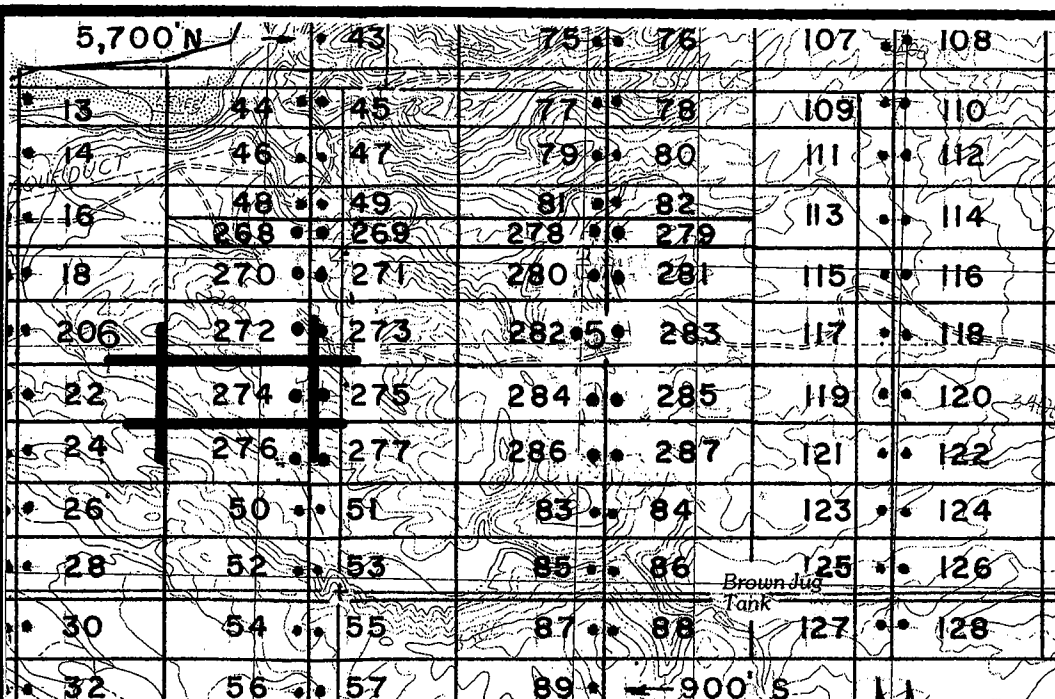
By Steve Wilimek (Agent)
 Steve Wilimek

PHOENIX, AZ

2008 DEC 15 P 12:04

RECEIVED
 B.L.M. AZ STATE OFFICE

AR 2008 19



← 3,750' N
 ← 3,300' N
 ← 2,700' N
 ← 2,100' N
 ← 1,500' N

T
7
S



4,490' E
4,510' E
7,490' E
7,510' E

SCALE
1 inch =
2,000'

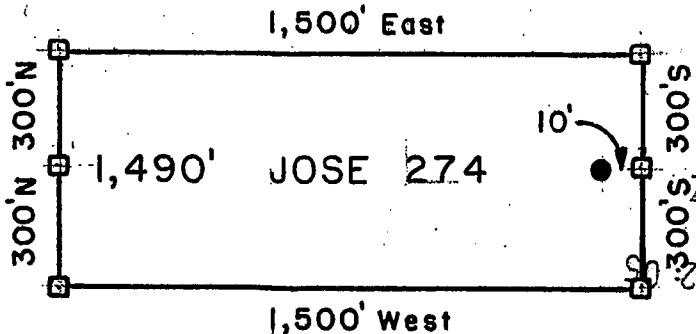
R 28 E, G & SRM

JOSE 1-39, et al Lode Claims - Located February 4-16, 2008

Graham County, AZ - Located September 24-25, 2008

All JOSE Location Monuments are tied to the SE Corner of Section 1, T 7 S - R 27 E, G & SRM, Graham County, AZ.

All JOSE Lode Claims are 600' X 1,500' except JOSE 48, 49, 81 and 82, 268, 269, 278 & 279, which are 300' X 1,500'.



● = Location Monument
 □ = Claim Corner/End Center Monument
 ALL MONUMENTS ARE SUBSTANTIAL POSTS, 4' ABOVE GROUND.

Millrock Alaska LLC
 111 West 16 th Avenue
 Bristol Bay Building, 3rd Floor
 Anchorage, AK 99501

RECEIVED
STATE OFFICE

Attached To And
 Made A Part Of
 JOSE 274 Location Notice
 Page 2 Of 2

IMP 2008-10



2008-08725

Page 1 of 2

Requested By: MICHAEL SCHAEFER

Wendy John, Graham County Recorder

12-12-2008 01:36 PM Recording Fee \$13.00

ARIZONA NOTICE OF LOCATION (Lode Claim)

NOTICE IS HEREBY GIVEN THAT MICHAEL J SCHAEFER, whose mailing address is 5070N Stonehouse Place, Tucson, AZ 85750, by its undersigned agent, makes this location of the JOSE 275 lode mining claim, in the Unknown Mining District, Graham County, Arizona.

The general course of the claim is from East to West, and said claim is located within _____, SE, SW, quarter(s) of Sections(s) 6, 5 Township 7S, Range 28E, GSRB&M, Graham County Arizona.

The claim is 1500 feet in length and 600 feet in width.

This Notice of Location is posted on the center line of the claim.

The claim runs from the location monument on which this notice is posted 1490 feet in a Easterly direction to the East end line and 10 feet in a Westerly direction to the West end line. The claim boundaries are marked by six monuments, one at each corner and one at the center of each end line. The location monument on which this notice is posted is situated within Section 6, Township 7S, Range 28E, GSRB&M, Graham County Arizona, and is approximately 2100 feet North and 4510 feet East from the SE corner of Section 1, Township 7S, Range 27E, GSRB&M, Graham County, Arizona.

The undersigned claims the ground as depicted on the map which is attached to a copy of this Notice of Location filed in the office of the County Recorder, Graham County, Safford, Arizona.

The Claim has been monumented in accordance with State and Federal law. Corner and location monuments are substantial posts projecting at least four feet above the ground.

Located, dated, and posted on the ground this 24 day of SEPTEMBER, 2008.

Michael J Schaefer (Owner)

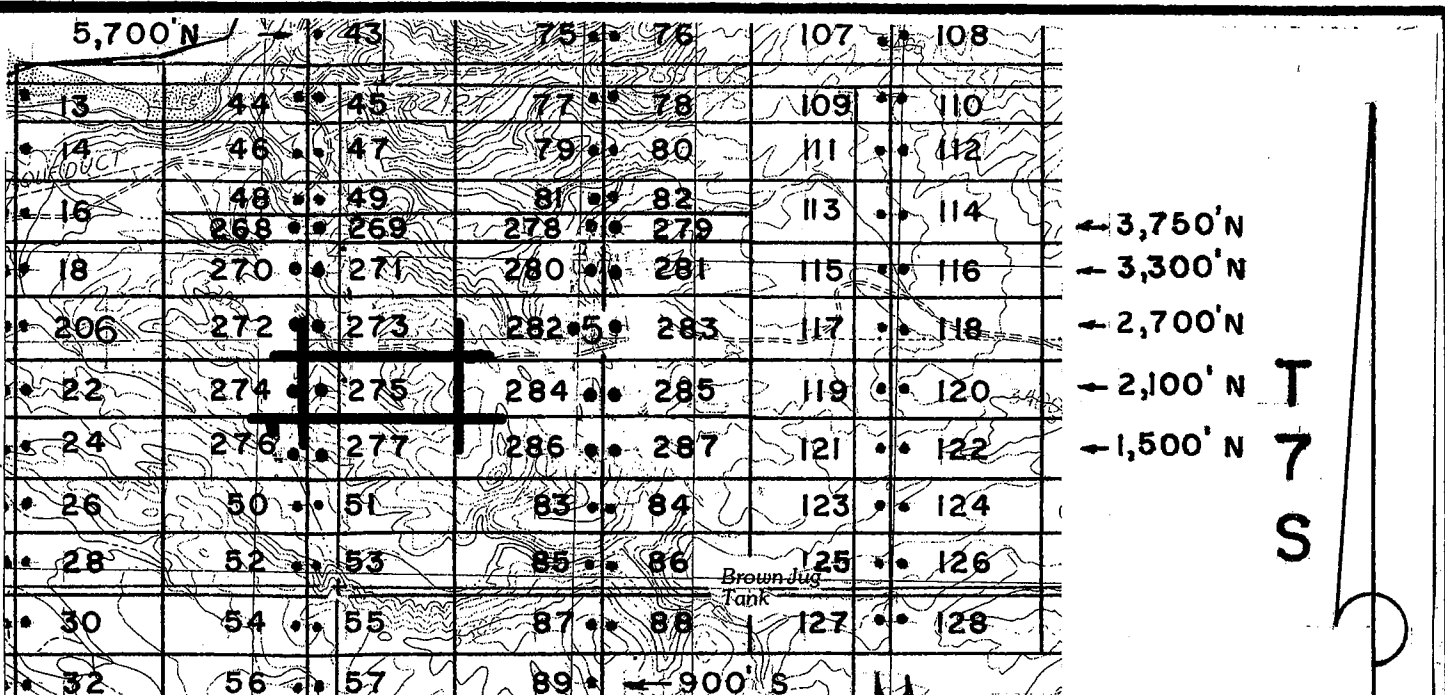
By Steve Wilimek (Agent)
Steve Wilimek

PHOENIX, AZ

2008 DEC 15 P 12:05

RECEIVED
B.L.M. AZ STATE OFFICE

MP 305620



← 3,750' N
 ← 3,300' N
 ← 2,700' N
 ← 2,100' N
 ← 1,500' N

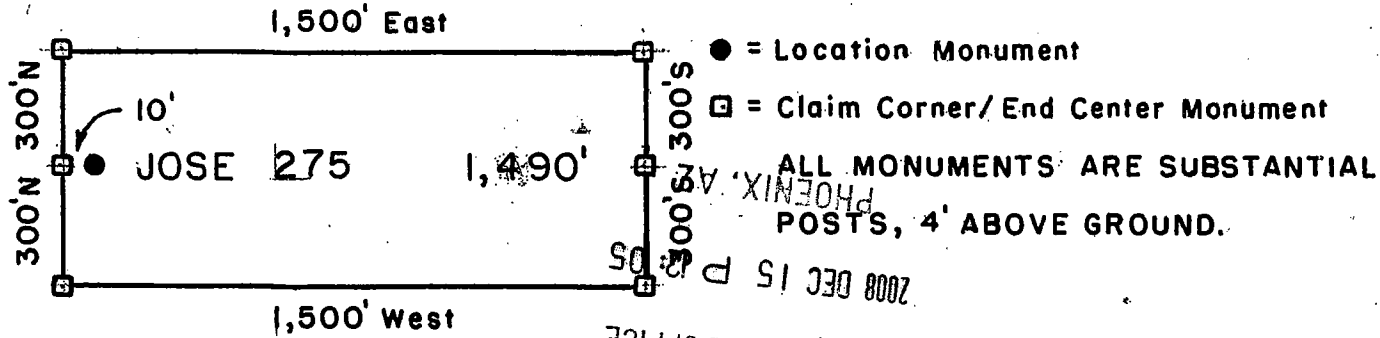
T
7
S



SCALE
 1 inch =
 2,000'

R 28 E, G & SRM


JOSE 1-39, et al Lode Claims - Located February 4 - 16, 2008
 Graham County, AZ - Located September 24-25, 2008
 All JOSE Location Monuments are tied to the SE Corner of
 Section 1, T 7 S - R 27 E, G & SRM, Graham County, AZ.
 All JOSE Lode Claims are 600' X 1,500' except JOSE 48, 49, 81
 and 82, 268, 269, 278 & 279, which are 300' X 1,500'.



RECEIVED
 MINNISCOTT STATE OFFICE
 2008 DEC 15 P 2:05

Millrock Alaska LLC
 111 West 16th Avenue
 Bristol Bay Building, 3rd Floor
 Anchorage, AK 99501

Attached To And
 Made A Part Of
 JOSE 275 Location Notice
 Page 2 Of 2



2008-08726

Page 1 of 2

Requested By: MICHAEL SCHAEFER

Wendy John, Graham County Recorder

12-12-2008 01:36 PM Recordings Fee \$13.00

ARIZONA NOTICE OF LOCATION (Lode Claim)

NOTICE IS HEREBY GIVEN THAT MICHAEL J SCHAEFER, whose mailing address is 5070N Stonehouse Place, Tucson, AZ 85750, by its undersigned agent, makes this location of the JOSE 276 lode mining claim, in the Unknown Mining District, Graham County, Arizona.

The general course of the claim is from East to West, and said claim is located within _____, _____, _____, SE quarter(s) of Sections(s) 6, Township 7S, Range 28E, GSRB&M, Graham County Arizona.

The claim is 1500 feet in length and 600 feet in width.

This Notice of Location is posted on the center line of the claim.

The claim runs from the location monument on which this notice is posted 10 feet in a Easterly direction to the East end line and 1490 feet in a Westerly direction to the West end line. The claim boundaries are marked by six monuments, one at each corner and one at the center of each end line. The location monument on which this notice is posted is situated within Section 6, Township 7S, Range 28E, GSRB&M, Graham County Arizona, and is approximately 1500 feet North and 4490 feet East from the SE corner of Section 1, Township 7S, Range 27E, GSRB&M, Graham County, Arizona.

The undersigned claims the ground as depicted on the map which is attached to a copy of this Notice of Location filed in the office of the County Recorder, Graham County, Safford, Arizona.

The Claim has been monumented in accordance with State and Federal law. Corner and location monuments are substantial posts projecting at least four feet above the ground.

Located, dated, and posted on the ground this 24 day of SEPTEMBER, 2008.

Michael J Schaefer (Owner)

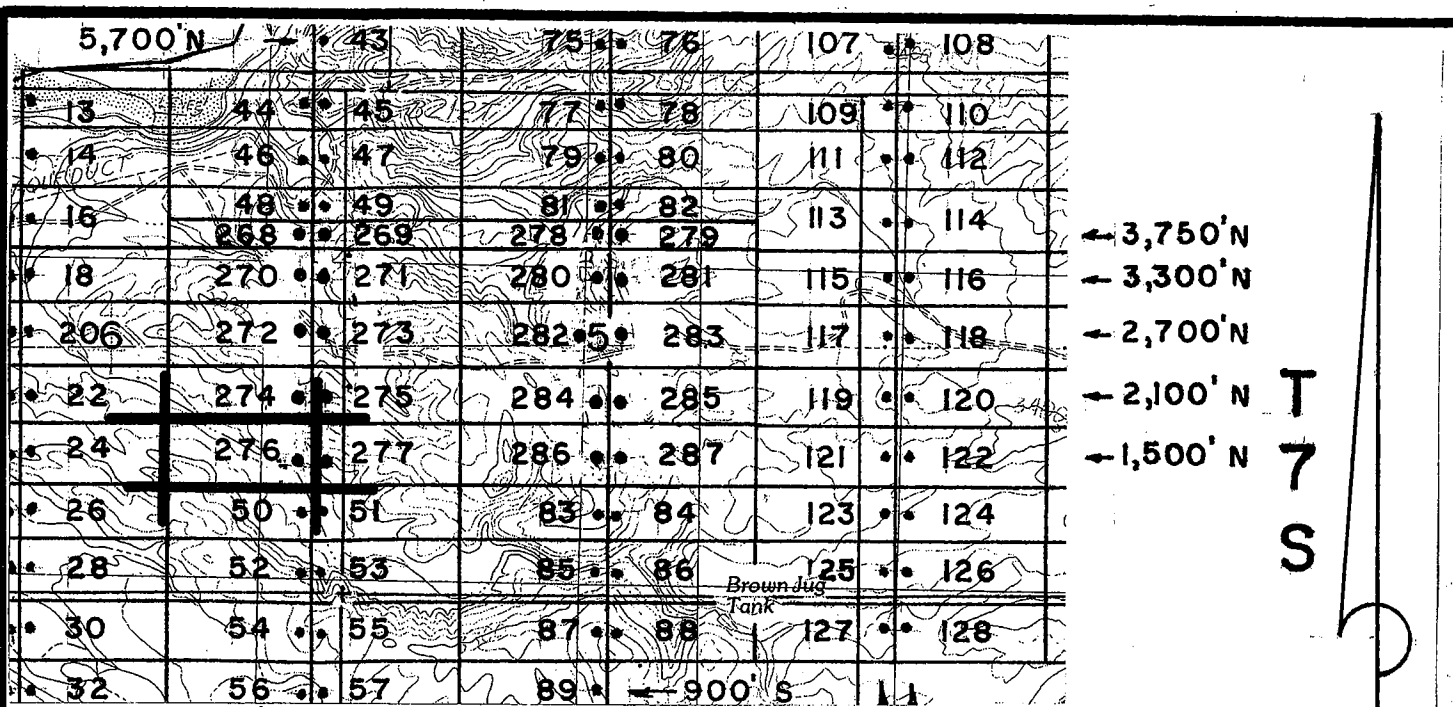
By Steve Wilimek (Agent)
Steve Wilimek

PHOENIX, AZ

2008 DEC 15 P 12:05

RECEIVED
BLM, AZ STATE OFFICE

NOV 29 2008



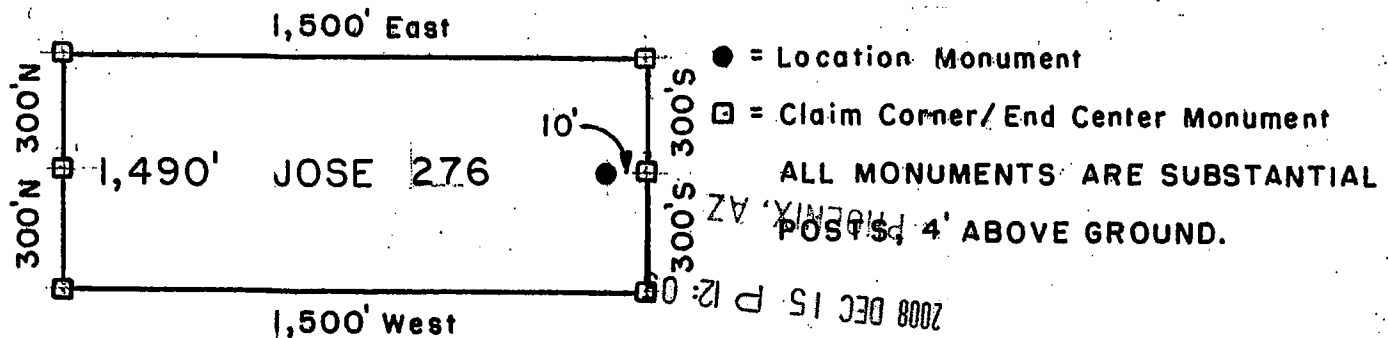
4,490' E
4,510' E

7,490' E
7,510' E

R 28 E, G & SRM


SCALE
1 inch =
2,000'

JOSE 1-39, et al Lode Claims - Located February 4-16, 2008
 Graham County, AZ - Located September 24-25, 2008
 All JOSE Location Monuments are tied to the SE Corner of
 Section 1, T 7 S - R 27 E, G & SRM, Graham County, AZ.
 All JOSE Lode Claims are 600' X 1,500' except JOSE 48, 49, 81
 and 82, 268, 269, 278 & 279, which are 300' X 1,500'.



Millrock Alaska LLC
 111 West 16 th Avenue
 Bristol Bay Building, 3rd Floor
 Anchorage, AK 99501

2008 DEC 15 P 12:08
 RECEIVED
 STATE OFFICE
 Attached To And
 Made A Part Of
 JOSE 276 Location Notice
 Page 2 Of 2



2008-08727
Page 1 of 2
Requested By: MICHAEL SCHAEFER
Wendy John, Graham County Recorder
12-12-2008 01:36 PM Recording Fee \$13.00

**ARIZONA NOTICE OF LOCATION
(Lode Claim)**

NOTICE IS HEREBY GIVEN THAT MICHAEL J SCHAEFER, whose mailing address is 5070N Stonehouse Place, Tucson, AZ 85750, by its undersigned agent, makes this location of the JOSE 277 lode mining claim, in the Unknown Mining District, Graham County, Arizona.

The general course of the claim is from East to West, and said claim is located within _____, _____, SE, SW, quarter(s) of Sections(s) 6, 5, Township 7S, Range 28E, GSRB&M, Graham County Arizona.

The claim is 1500 feet in length and 600 feet in width.

This Notice of Location is posted on the center line of the claim.

The claim runs from the location monument on which this notice is posted 1490 feet in a Easterly direction to the East end line and 10 feet in a Westerly direction to the West end line. The claim boundaries are marked by six monuments, one at each corner and one at the center of each end line. The location monument on which this notice is posted is situated within Section 6, Township 7S, Range 28E, GSRB&M, Graham County Arizona, and is approximately 1500 feet North and 4510 feet East from the SE corner of Section 1, Township 7S, Range 27E, GSRB&M, Graham County, Arizona.

The undersigned claims the ground as depicted on the map which is attached to a copy of this Notice of Location filed in the office of the County Recorder, Graham County, Safford, Arizona.

The Claim has been monumented in accordance with State and Federal law. Corner and location monuments are substantial posts projecting at least four feet above the ground.

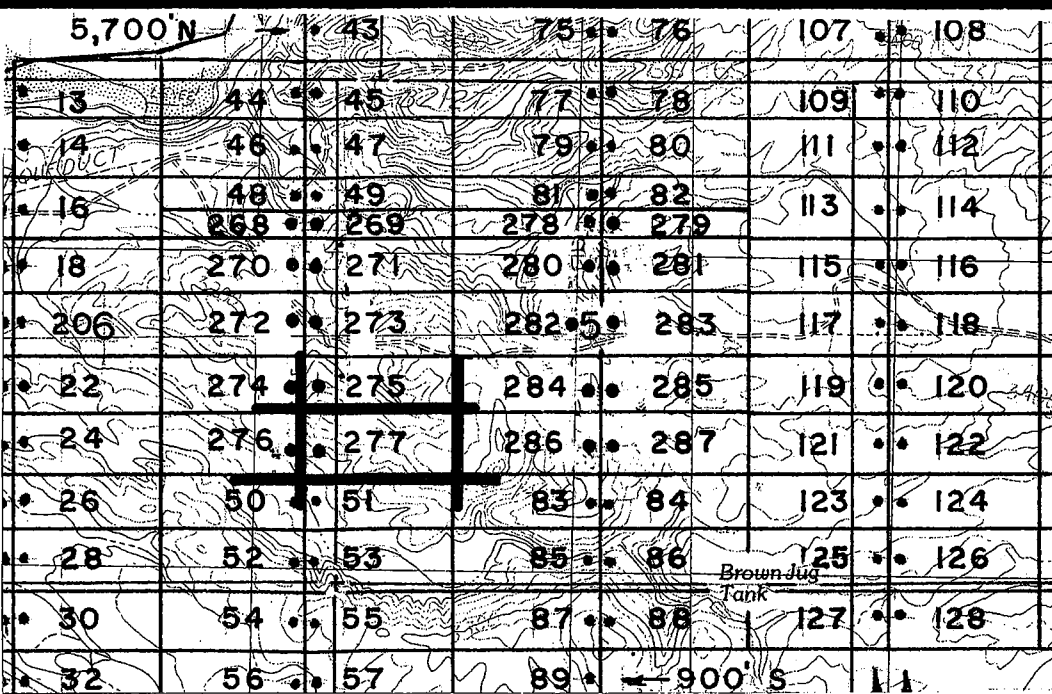
Located, dated, and posted on the ground this 24 day of SEPTEMBER, 2008.

Michael J Schaefer (Owner)

By Steve Wilimek (Agent)
Steve Wilimek

PHOENIX, AZ
2008 DEC 15 P 12:05
RECEIVED
B.L.M. AZ STATE OFFICE

418305622



← 3,750' N
 ← 3,300' N
 ← 2,700' N
 ← 2,100' N
 ← 1,500' N

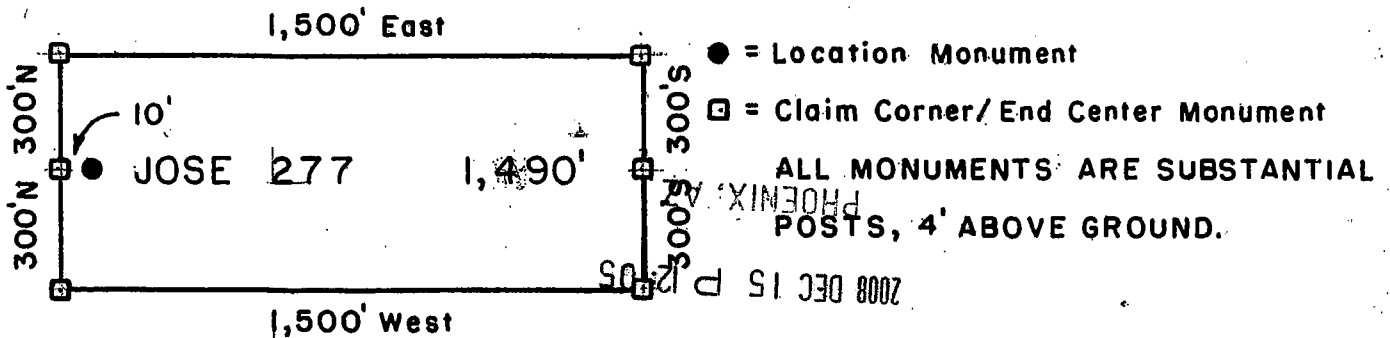
T
7
S



SCALE
 1 inch =
 2,000'

R 28 E, G & SRM

JOSE 1-39, et al Lode Claims - Located February 4 - 16, 2008
 Graham County, AZ - Located September 24-25, 2008
 All JOSE Location Monuments are tied to the SE Corner of
 Section 1, T 7 S - R 27 E, G & SRM, Graham County, AZ.
 All JOSE Lode Claims are 600' X 1,500' except JOSE 48, 49, 81
 and 82, 268, 269, 278 & 279, which are 300' X 1,500'.



Millrock Alaska LLC
 111 West 16 th Avenue
 Bristol Bay Building, 3rd Floor
 Anchorage, AK 99501

RECEIVED
 ALASKA STATE OFFICE

Attached To And
 Made A Part Of
 JOSE 277 Location Notice
 Page 2 Of 2

APR 20 2008



2008-08728
Page 1 of 2
Requested By: MICHAEL SCHAEFER
Wendy John, Graham County Recorder
12-17-2008 01:36 PM Recording Fee \$13.00

ARIZONA NOTICE OF LOCATION (Lode Claim)

NOTICE IS HEREBY GIVEN THAT MICHAEL J SCHAEFER, whose mailing address is 5070N Stonehouse Place, Tucson, AZ 85750, by its undersigned agent, makes this location of the JOSE 278 lode mining claim, in the Unknown Mining District, Graham County, Arizona.

The general course of the claim is from East to West, and said claim is located within _____, _____, NE, NW quarter(s) of Sections(s) 5 Township 7S, Range 28E, GSRB&M, Graham County Arizona.

The claim is 1500 feet in length and 300 feet in width.

This Notice of Location is posted on the center line of the claim.

The claim runs from the location monument on which this notice is posted 10 feet in a Easterly direction to the East end line and 1490 feet in a Westerly direction to the West end line. The claim boundaries are marked by six monuments, one at each corner and one at the center of each end line. The location monument on which this notice is posted is situated within Section 5, Township 7S, Range 28E, GSRB&M, Graham County Arizona, and is approximately 3750 feet North and 7496 feet East from the SE corner of Section 1, Township 7S, Range 27E, GSRB&M, Graham County, Arizona.

The undersigned claims the ground as depicted on the map which is attached to a copy of this Notice of Location filed in the office of the County Recorder, Graham County, Safford, Arizona.

The Claim has been monumented in accordance with State and Federal law. Corner and location monuments are substantial posts projecting at least four feet above the ground.

Located, dated, and posted on the ground this 25 day of SEPTEMBER, 2008.

Michael J Schaefer (Owner)

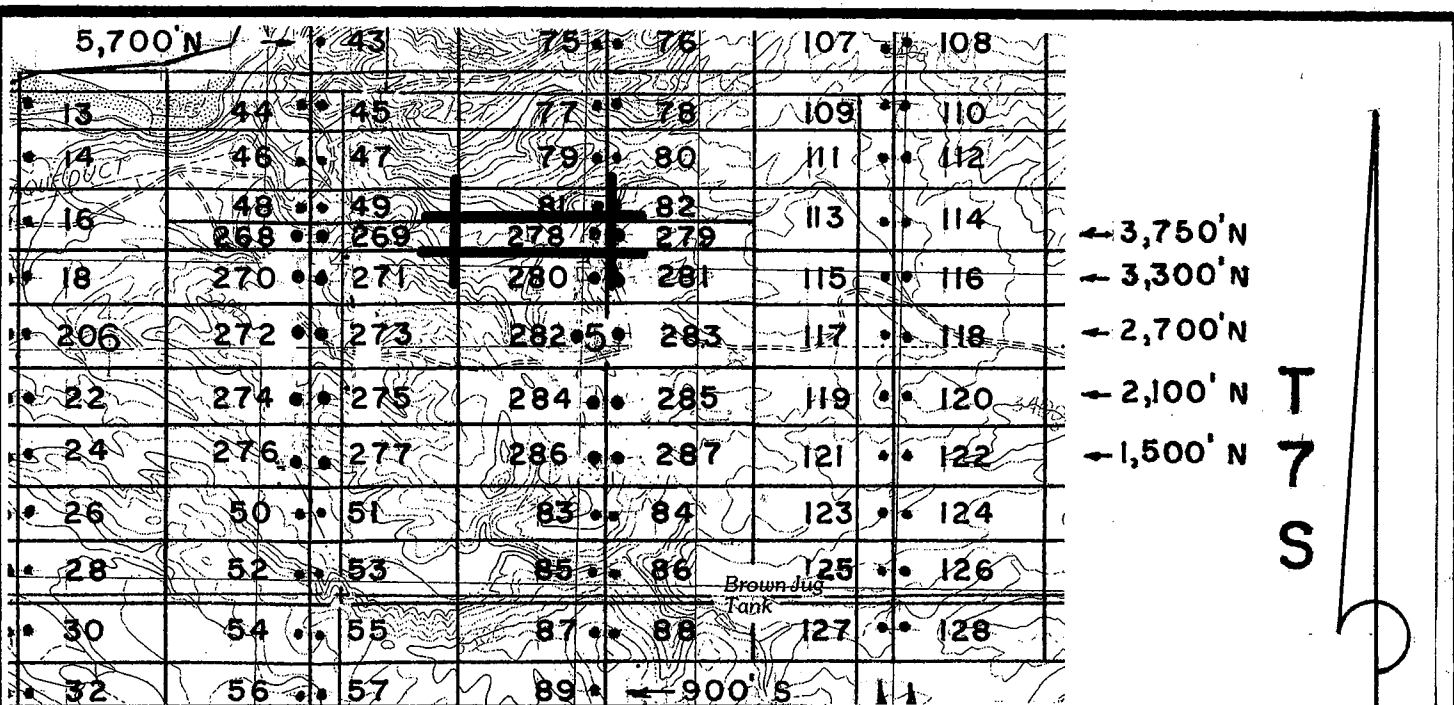
By Steve Wilimek (Agent)
Steve Wilimek

PHOENIX, AZ

2008 DEC 15 P 12:05

RECEIVED
B.L.M. AZ STATE OFFICE

2008 12 15 12:33



← 3,750' N
 ← 3,300' N
 ← 2,700' N
 ← 2,100' N
 ← 1,500' N

T
7
S



4,490' E ↑
 4,510' E ↑
 7,490' E ↑
 7,510' E ↑

R 28 E, G & SRM

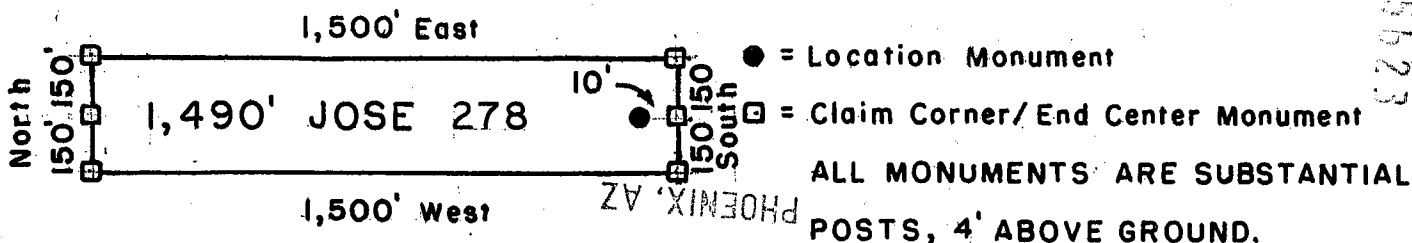
SCALE
 1 inch =
 2,000'

JOSE 1-39, et al Lode Claims - Located February 4-16, 2008

Graham County, AZ - Located September 24-25, 2008

All JOSE Location Monuments are tied to the SE Corner of Section 1, T 7 S - R 27 E, G & SRM, Graham County, AZ.

All JOSE Lode Claims are 600' X 1,500' except JOSE 48, 49, 81 and 82, 268, 269, 278 & 279, which are 300' X 1,500'.




2008 DEC 15 P 12:05

Millrock Alaska LLC
 111 West 16 th Avenue
 Bristol Bay Building, 3rd Floor
 Anchorage, AK 99501

RECEIVED
 BLM, AZ STATE OFFICE

Attached To And
 Made A Part Of
 JOSE 278 Location Notice
 Page 2 Of 2

MP 395623



2008-08729

Page 1 of 2

Requested By: MICHAEL SCHAEFER

Wendy John, Graham County Recorder

12-17-2008 01:36 PM Recording Fee \$13.00

ARIZONA NOTICE OF LOCATION (Lode Claim)

NOTICE IS HEREBY GIVEN THAT MICHAEL J SCHAEFER, whose mailing address is 5070N Stonehouse Place, Tucson, AZ 85750, by its undersigned agent, makes this location of the JOSE 279 lode mining claim, in the Unknown Mining District, Graham County, Arizona.

The general course of the claim is from East to West, and said claim is located within _____, _____, _____, NE, quarter(s) of Sections(s) 5 Township 7S, Range 28E, GSRB&M, Graham County Arizona.

The claim is 1500 feet in length and 300 feet in width.

This Notice of Location is posted on the center line of the claim.

The claim runs from the location monument on which this notice is posted 1490 feet in a Easterly direction to the East end line and 10 feet in a Westerly direction to the West end line. The claim boundaries are marked by six monuments, one at each corner and one at the center of each end line. The location monument on which this notice is posted is situated within Section 5, Township 7S, Range 28E, GSRB&M, Graham County Arizona, and is approximately 3750 feet North and 7510 feet East from the SE corner of Section 1, Township 7S, Range 27E, GSRB&M, Graham County, Arizona.

The undersigned claims the ground as depicted on the map which is attached to a copy of this Notice of Location filed in the office of the County Recorder, Graham County, Safford, Arizona.

The Claim has been monumented in accordance with State and Federal law. Corner and location monuments are substantial posts projecting at least four feet above the ground.

Located, dated, and posted on the ground this 25 day of SEPTEMBER, 2008.

Michael J Schaefer (Owner)

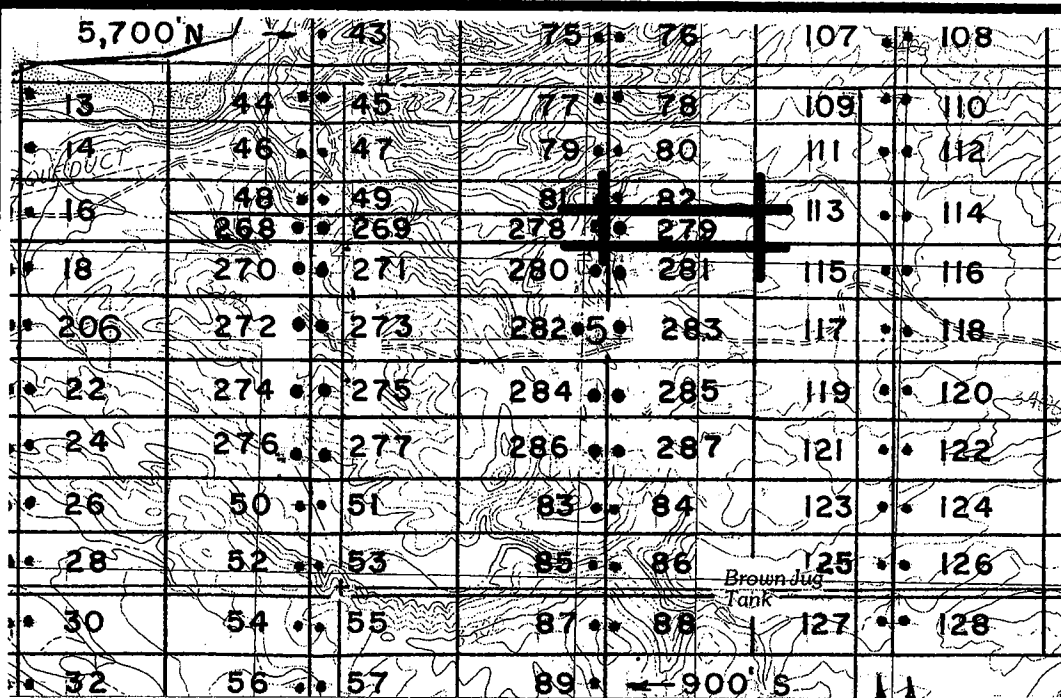
By Steve Wilimek (Agent)
Steve Wilimek

PHOENIX, AZ

2008 DEC 15 P 12:05

RECEIVED
B.L.M. AZ STATE OFFICE

2008 09 25 11



← 3,750' N
 ← 3,300' N
 ← 2,700' N
 ← 2,100' N
 ← 1,500' N

T
7
S

4,490' E
4,510' E

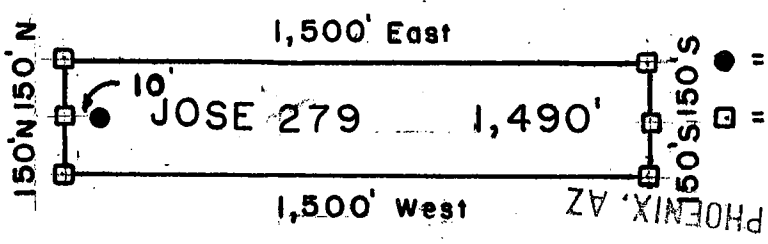
7,490' E
7,510' E

SCALE
1 inch =
2,000'



R 28 E, G & SRM

JOSE 1-39, et al Lode Claims - Located February 4-16, 2008
 Graham County, AZ - Located September 24-25, 2008
 All JOSE Location Monuments are tied to the SE Corner of
 Section 1, T 7 S - R 27 E, G & SRM, Graham County, AZ.
 All JOSE Lode Claims are 600' X 1,500' except JOSE 48, 49, 81
 and 82, 268, 269, 278 & 279, which are 300' X 1,500'.



● = Location Monument
 □ = Claim Corner/End Center Monument
 ALL MONUMENTS ARE SUBSTANTIAL
 POSTS, 4' ABOVE GROUND.

2008 DEC 15 P 12:05

RECEIVED
BLM, AZ STATE OFFICE

Millrock Alaska LLC
 111 West 16th Avenue
 Bristol Bay Building, 3rd Floor
 Anchorage, AK 99501

Attached To And
 Made A Part Of
 JOSE 279 Location Notice
 Page 2 Of 2



2008-12-12 12:36 PM
2008-12-12 12:36 PM
Page 1 of 2
Requested By: MICHAEL SCHAEFER
Wendy John, Graham County Recorder
12-12-2008 01:36 PM Recording Fee \$13.00

**ARIZONA NOTICE OF LOCATION
(Lode Claim)**

NOTICE IS HEREBY GIVEN THAT MICHAEL J SCHAEFER, whose mailing address is 5070N Stonehouse Place, Tucson, AZ 85750, by its undersigned agent, makes this location of the JOSE 280 lode mining claim, in the Unknown Mining District, Graham County, Arizona.

The general course of the claim is from East to West, and said claim is located within _____, _____, NE + NW, quarter(s) of Sections(s) 5, Township 7S, Range 28E, GSRB&M, Graham County Arizona.

The claim is 1500 feet in length and 600 feet in width.

This Notice of Location is posted on the center line of the claim.

The claim runs from the location monument on which this notice is posted 10 feet in a Easterly direction to the East end line and 1490 feet in a Westerly direction to the West end line. The claim boundaries are marked by six monuments, one at each corner and one at the center of each end line. The location monument on which this notice is posted is situated within Section 5, Township 7S, Range 28E, GSRB&M, Graham County Arizona, and is approximately 3300 feet North and 7490 feet East from the SE corner of Section 1, Township 7S, Range 27E, GSRB&M, Graham County, Arizona.

The undersigned claims the ground as depicted on the map which is attached to a copy of this Notice of Location filed in the office of the County Recorder, Graham County, Safford, Arizona.

The Claim has been monumented in accordance with State and Federal law. Corner and location monuments are substantial posts projecting at least four feet above the ground.

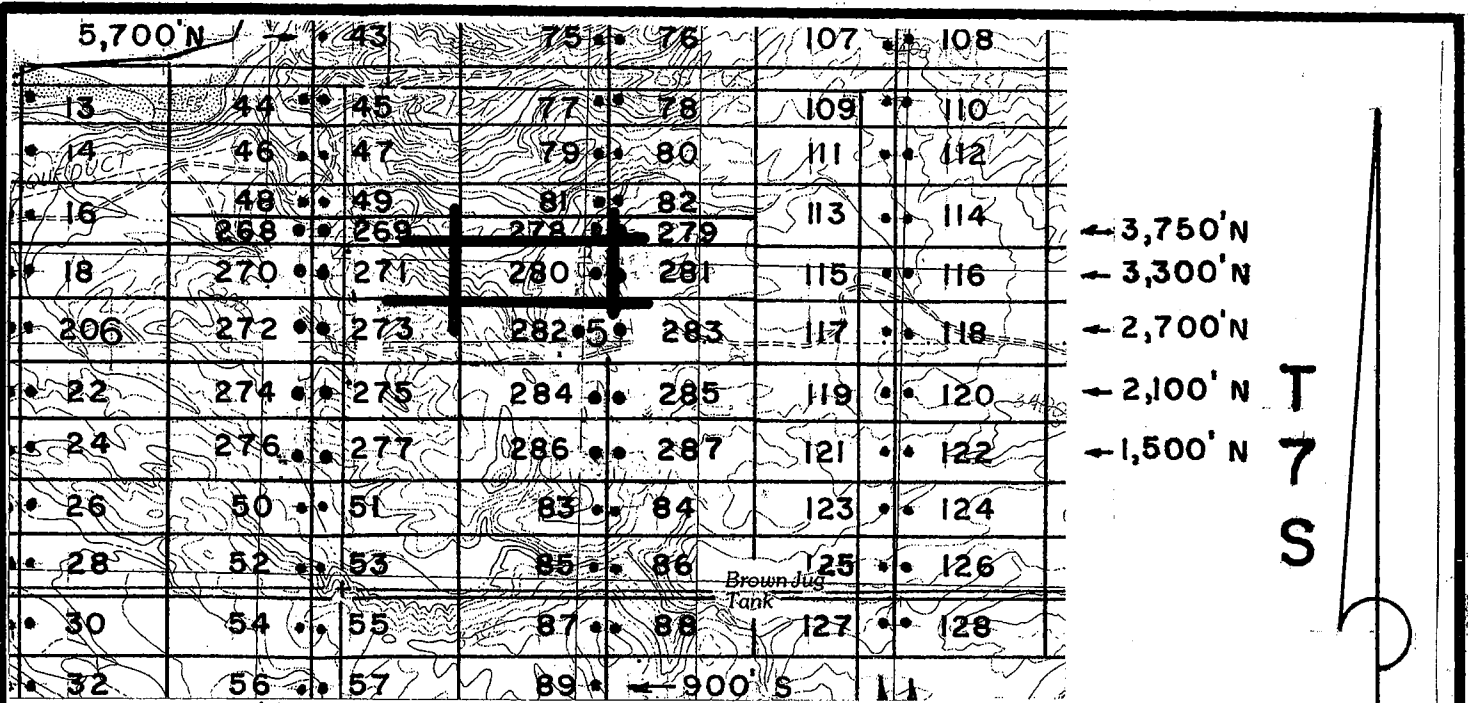
Located, dated, and posted on the ground this 25 day of SEPTEMBER, 2008.

Michael J Schaefer (Owner)

By Steve Wilimek (Agent)
Steve Wilimek

PHOENIX, AZ
2008 DEC 15 P 12:05
RECEIVED
B.L.M. AZ STATE OFFICE

2008 DEC 15 12:05 PM



← 3,750' N
 ← 3,300' N
 ← 2,700' N
 ← 2,100' N
 ← 1,500' N

T
7
S

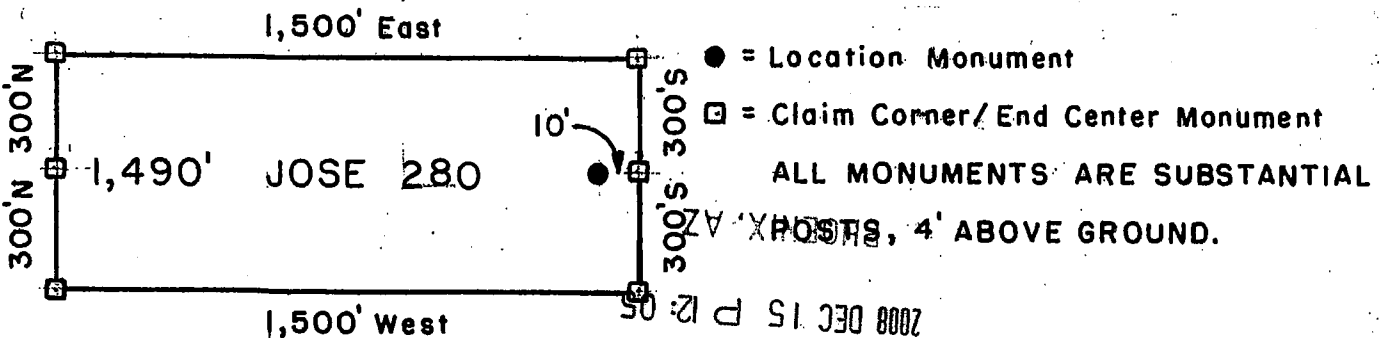
4,490' E ↑
 4,510' E ↑
 7,490' E ↑
 7,510' E ↑

R 28 E, G & SRM

SCALE
 1 inch =
 2,000'




JOSE 1-39, et al Lode Claims - Located February 4-16, 2008
 Graham County, AZ - Located September 24-25, 2008
 ALL JOSE Location Monuments are tied to the SE Corner of
 Section 1, T 7 S - R 27 E, G & SRM, Graham County, AZ.
 All JOSE Lode Claims are 600' X 1,500' except JOSE 48, 49, 81
 and 82, 268, 269, 278 & 279, which are 300' X 1,500'.



Millrock Alaska LLC
 111 West 16 th Avenue
 Bristol Bay Building, 3rd Floor
 Anchorage, AK 99501

2008 DEC 15 P 12:05
 RECEIVED
 BLM AZ STATE OFFICE

Attached To And
 Made A Part Of
 JOSE 280 Location Notice
 Page 2 Of 2



2008-08731

Page 1 of 2

Requested By: MICHAEL SCHAEFER

Wendy John, Graham County Recorder

12-12-2008 01:36 PM Recording Fee \$13.00

ARIZONA NOTICE OF LOCATION (Lode Claim)

NOTICE IS HEREBY GIVEN THAT MICHAEL J SCHAEFER, whose mailing address is 5070N Stonehouse Place, Tucson, AZ 85750, by its undersigned agent, makes this location of the JOSE 281 lode mining claim, in the Unknown Mining District, Graham County, Arizona.

The general course of the claim is from East to West, and said claim is located within _____, _____, _____, NE quarter(s) of Sections(s) 5 Township 7S, Range 28E, GSRB&M, Graham County Arizona.

The claim is 1500 feet in length and 600 feet in width.

This Notice of Location is posted on the center line of the claim.

The claim runs from the location monument on which this notice is posted 1490 feet in a Easterly direction to the East end line and 10 feet in a Westerly direction to the West end line. The claim boundaries are marked by six monuments, one at each corner and one at the center of each end line. The location monument on which this notice is posted is situated within Section 5, Township 7S, Range 28E, GSRB&M, Graham County Arizona, and is approximately 3300 feet North and 7510 feet East from the SE corner of Section 1, Township 7S, Range 27E, GSRB&M, Graham County, Arizona.

The undersigned claims the ground as depicted on the map which is attached to a copy of this Notice of Location filed in the office of the County Recorder, Graham County, Safford, Arizona.

The Claim has been monumented in accordance with State and Federal law. Corner and location monuments are substantial posts projecting at least four feet above the ground.

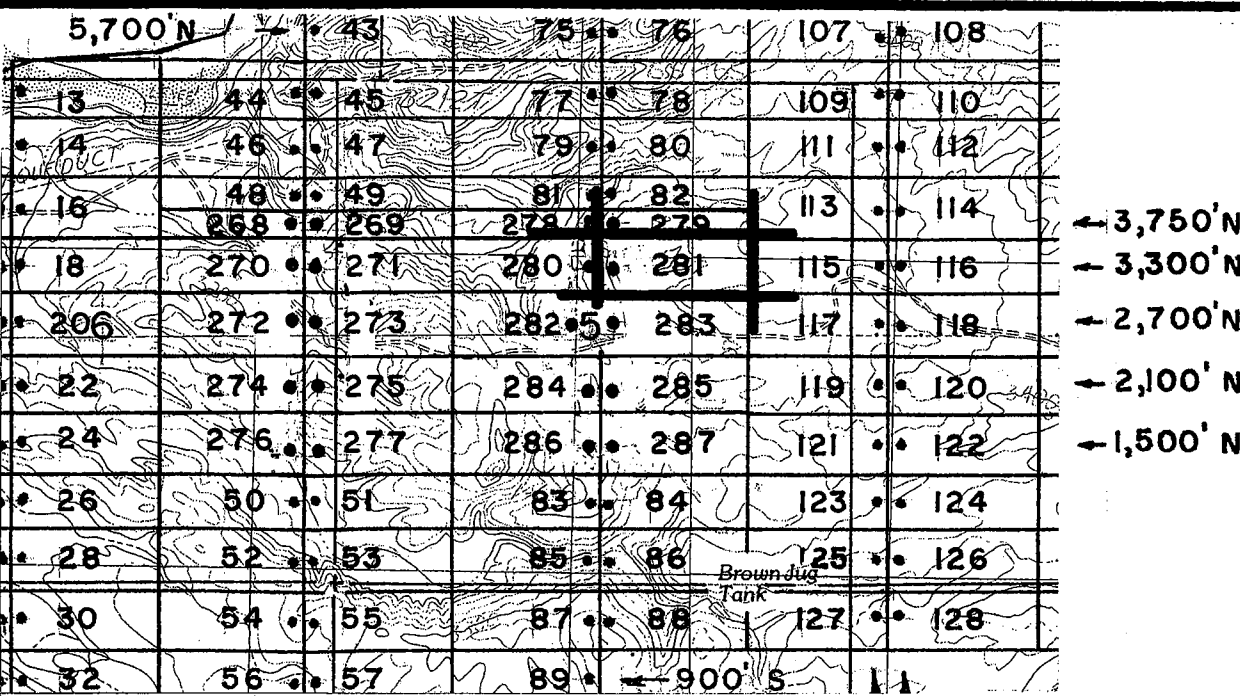
Located, dated, and posted on the ground this 25 day of SEPTEMBER, 2008.

Michael J Schaefer (Owner)

By Steve Wilimek (Agent)
Steve Wilimek

2008 SEP 25 11 26 AM

PHOENIX, AZ
2008 DEC 15 P 12:05
RECEIVED
B.L.M. AZ STATE OFFICE



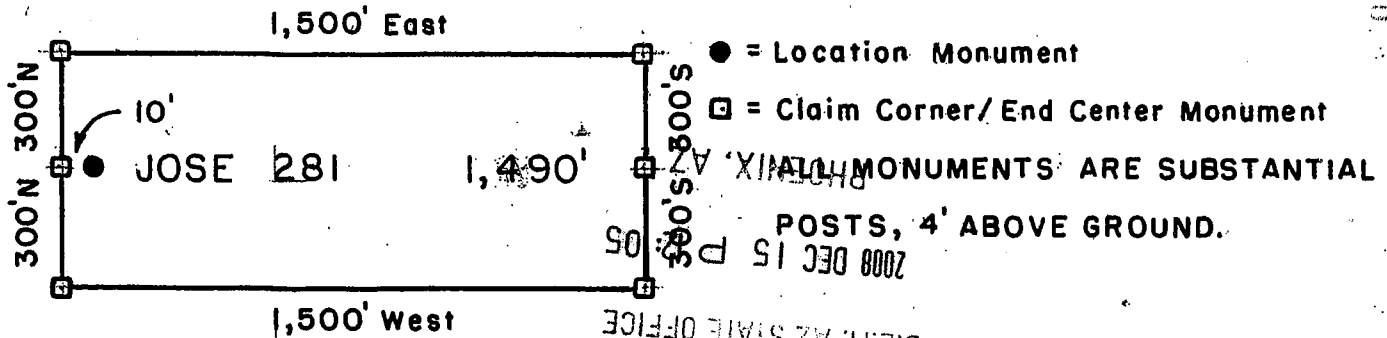
T
7
S



SCALE
1 inch =
2,000'

R 28 E, G & SRM

JOSE 1-39, et al Lode Claims - Located February 4-16, 2008
 Graham County, AZ - Located September 24-25, 2008
 All JOSE Location Monuments are tied to the SE Corner of
 Section 1, T 7 S - R 27 E, G & SRM, Graham County, AZ.
 All JOSE Lode Claims are 600' X 1,500' except JOSE 48, 49, 81
 and 82, 268, 269, 278 & 279, which are 300' X 1,500'.



● = Location Monument
 □ = Claim Corner/End Center Monument
 ALL MONUMENTS ARE SUBSTANTIAL
 POSTS, 4' ABOVE GROUND.
 RECEIVED
 B.L.M. AZ STATE OFFICE
 2008 DEC 15 P 05

Millrock Alaska LLC
 111 West 16 th Avenue
 Bristol Bay Building, 3rd Floor
 Anchorage, AK 99501

Attached To And
 Made A Part Of
 JOSE 281 Location Notice
 Page 2 Of 2



2008-08732

Page 1 of 2

Requested By: MICHAEL SCHAEFER

Wendy John, Graham County Recorder

12-12-2008 01:36 PM Recording Fee \$13.00

ARIZONA NOTICE OF LOCATION (Lode Claim)

NOTICE IS HEREBY GIVEN THAT MICHAEL J SCHAEFER, whose mailing address is 5070N Stonehouse Place, Tucson, AZ 85750, by its undersigned agent, makes this location of the JOSE 282 lode mining claim, in the Unknown Mining District, Graham County, Arizona.

The general course of the claim is from East to West, and said claim is located within NE & NW & SE & SW, quarter(s) of Sections(s) 5, Township 7S, Range 28E, GSRB&M, Graham County Arizona.

The claim is 1500 feet in length and 600 feet in width.

This Notice of Location is posted on the center line of the claim.

The claim runs from the location monument on which this notice is posted 10 feet in a Easterly direction to the East end line and 1490 feet in a Westerly direction to the West end line. The claim boundaries are marked by six monuments, one at each corner and one at the center of each end line. The location monument on which this notice is posted is situated within Section 5, Township 7S, Range 28E, GSRB&M, Graham County Arizona, and is approximately 2700 feet North and 7490 feet East from the SE corner of Section 1, Township 7S, Range 27E, GSRB&M, Graham County, Arizona.

The undersigned claims the ground as depicted on the map which is attached to a copy of this Notice of Location filed in the office of the County Recorder, Graham County, Safford, Arizona.

The Claim has been monumented in accordance with State and Federal law. Corner and location monuments are substantial posts projecting at least four feet above the ground.

Located, dated, and posted on the ground this 25 day of SEPTEMBER, 2008.

Michael J Schaefer (Owner)

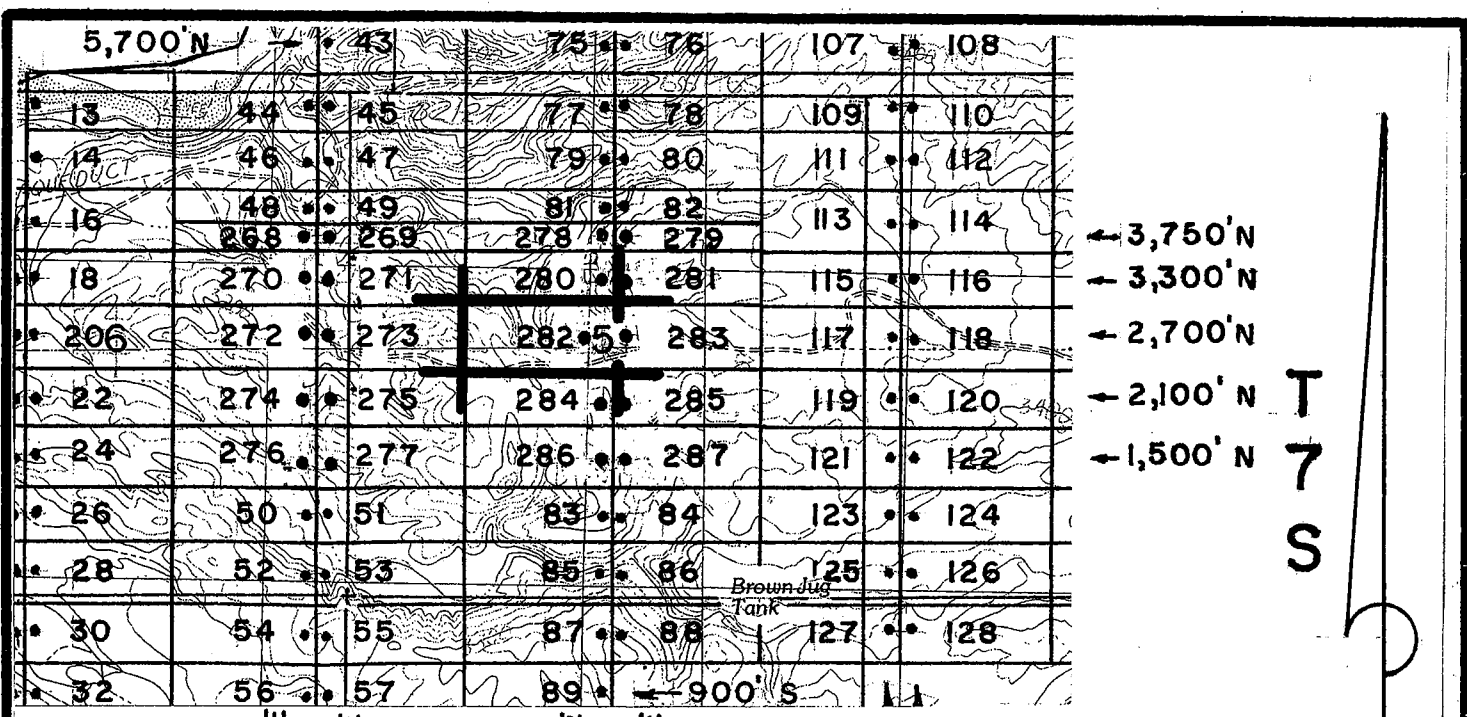
By Steve Wilimek (Agent)
Steve Wilimek

PHOENIX, AZ

2008 DEC 15 P 12:05

RECEIVED
BLM, AZ STATE OFFICE

MP 395627



4,490' E
4,510' E

7,490' E
7,510' E

R 28 E, G & SRM

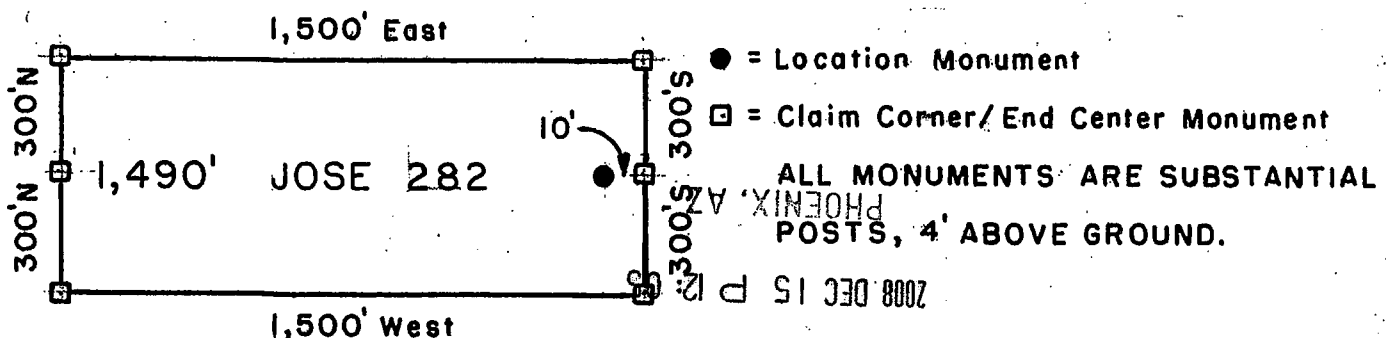
← 3,750' N
← 3,300' N
← 2,700' N
← 2,100' N
← 1,500' N

T
7
S

SCALE
1 inch =
2,000'



JOSE 1-39, et al Lode Claims - Located February 4-16, 2008
 Graham County, AZ - Located September 24-25, 2008
 All JOSE Location Monuments are tied to the SE Corner of
 Section 1, T 7 S - R 27 E, G & SRM, Graham County, AZ.
 All JOSE Lode Claims are 600' X 1,500' except JOSE 48, 49, 81
 and 82, 268, 269, 278 & 279; which are 300' X 1,500'.



Millrock Alaska LLC
 111 West 16 th Avenue
 Bristol Bay Building, 3rd Floor
 Anchorage, AK 99501

RECEIVED
 PHOENIX, AZ
 2008 DEC 15 P 12:05
 Attached To And
 Made A Part Of
 JOSE 282 Location Notice
 Page 2 Of 2



2008 08733
Page 1 of 2
Requested By: MICHAEL SCHAEFER
Wendy John, Graham County Recorder
12-12-2008 01:36 PM Recordings Fee \$13.00

**ARIZONA NOTICE OF LOCATION
(Lode Claim)**

NOTICE IS HEREBY GIVEN THAT MICHAEL J SCHAEFER, whose mailing address is 5070N Stonehouse Place, Tucson, AZ 85750, by its undersigned agent, makes this location of the JOSE 283 lode mining claim, in the Unknown Mining District, Graham County, Arizona.

The general course of the claim is from East to West, and said claim is located within _____, _____, NE & SE, quarter(s) of Sections(s) 5 Township 7S, Range 28E, GSRB&M, Graham County Arizona.

The claim is 1500 feet in length and 600 feet in width.

This Notice of Location is posted on the center line of the claim.

The claim runs from the location monument on which this notice is posted 1490 feet in a Easterly direction to the East end line and 10 feet in a Westerly direction to the West end line. The claim boundaries are marked by six monuments, one at each corner and one at the center of each end line. The location monument on which this notice is posted is situated within Section 5, Township 7S, Range 28E, GSRB&M, Graham County Arizona, and is approximately 2700 feet North and 7510 feet East from the SE corner of Section 1, Township 7S, Range 27E, GSRB&M, Graham County, Arizona.

The undersigned claims the ground as depicted on the map which is attached to a copy of this Notice of Location filed in the office of the County Recorder, Graham County, Safford, Arizona.

The Claim has been monumented in accordance with State and Federal law. Corner and location monuments are substantial posts projecting at least four feet above the ground.

Located, dated, and posted on the ground this 25 day of ~~SEPTEMBER~~, 2008.

Michael J Schaefer (Owner)

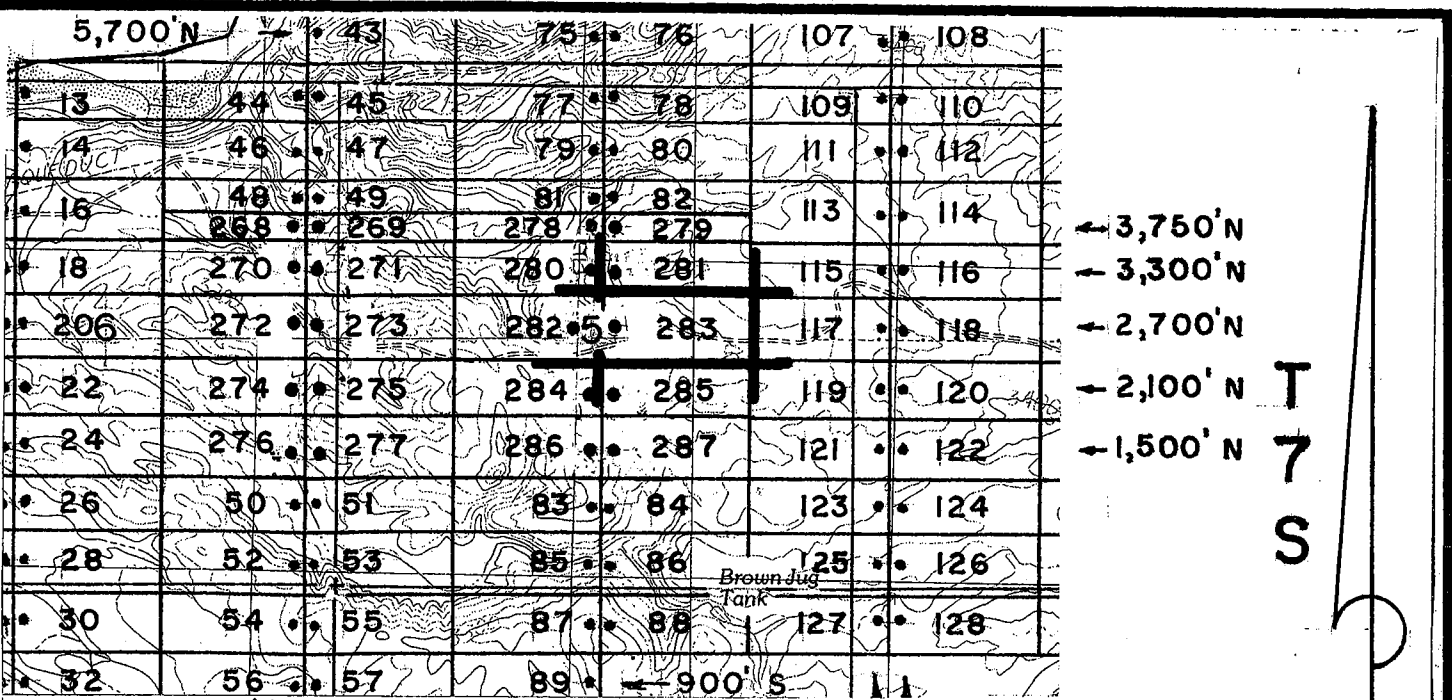
By Steve Wilimek (Agent)
Steve Wilimek

PHOENIX, AZ

2008 DEC 15 P 12:05

RECEIVED
B.L.M. AZ STATE OFFICE

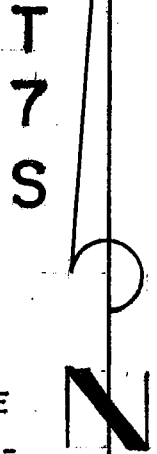
AMB 205628



4,490' E
4,510' E
7,490' E
7,510' E

R 28 E, G & SRM

SCALE
1 inch =
2,000'

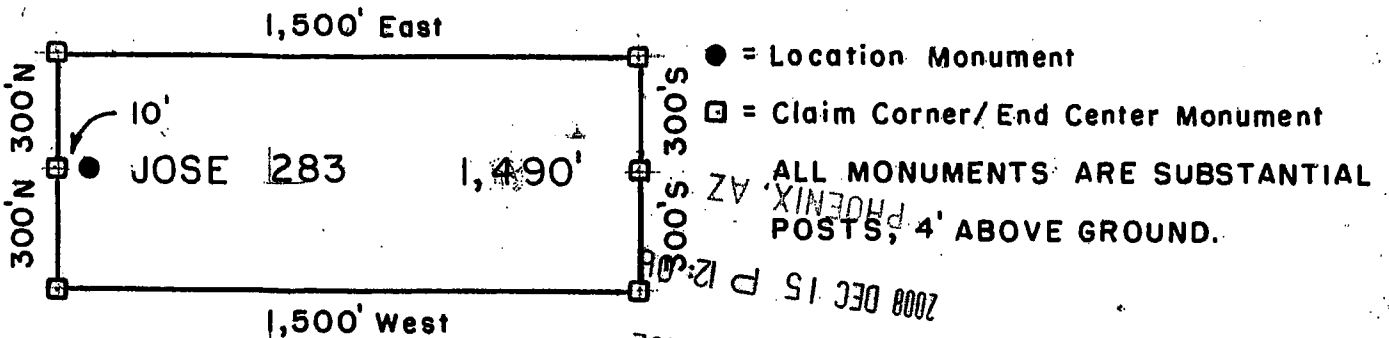


JOSE 1-39, et al Lode Claims - Located February 4-16, 2008

Graham County, AZ - Located September 24-25, 2008


All JOSE Location Monuments are tied to the SE Corner of Section 1, T 7 S - R 27 E, G & SRM, Graham County, AZ.

All JOSE Lode Claims are 600' X 1,500' except JOSE 48, 49, 81 and 82, 268, 269, 278 & 279, which are 300' X 1,500'.



Millrock Alaska LLC
111 West 16 th Avenue
Bristol Bay Building, 3rd Floor
Anchorage, AK 99501

Attached To And
Made A Part Of
JOSE 283 Location Notice
Page 2 Of 2



2008-08734

Page 1 of 2

Requested By: MICHAEL SCHAEFER

Wendy John, Graham County Recorder

12-12-2008 01:36 PM Recording Fee \$13.00

ARIZONA NOTICE OF LOCATION (Lode Claim)

NOTICE IS HEREBY GIVEN THAT MICHAEL J SCHAEFER, whose mailing address is 5070N Stonehouse Place, Tucson, AZ 85750, by its undersigned agent, makes this location of the JOSE 284 lode mining claim, in the Unknown Mining District, Graham County, Arizona.

The general course of the claim is from East to West, and said claim is located within _____, _____, SE & SW, quarter(s) of Sections(s) 5, Township 7S, Range 28E, GSRB&M, Graham County Arizona.

The claim is 1500 feet in length and 600 feet in width.

This Notice of Location is posted on the center line of the claim.

The claim runs from the location monument on which this notice is posted 10 feet in a Easterly direction to the East end line and 1490 feet in a Westerly direction to the West end line. The claim boundaries are marked by six monuments, one at each corner and one at the center of each end line. The location monument on which this notice is posted is situated within Section 5, Township 7S, Range 28E, GSRB&M, Graham County Arizona, and is approximately 2100 feet North and 7490 feet East from the SE corner of Section 1, Township 7S, Range 27E, GSRB&M, Graham County, Arizona.

The undersigned claims the ground as depicted on the map which is attached to a copy of this Notice of Location filed in the office of the County Recorder, Graham County, Safford, Arizona.

The Claim has been monumented in accordance with State and Federal law. Corner and location monuments are substantial posts projecting at least four feet above the ground.

Located, dated, and posted on the ground this 25 day of SEPTEMBER, 2008.

Michael J Schaefer (Owner)

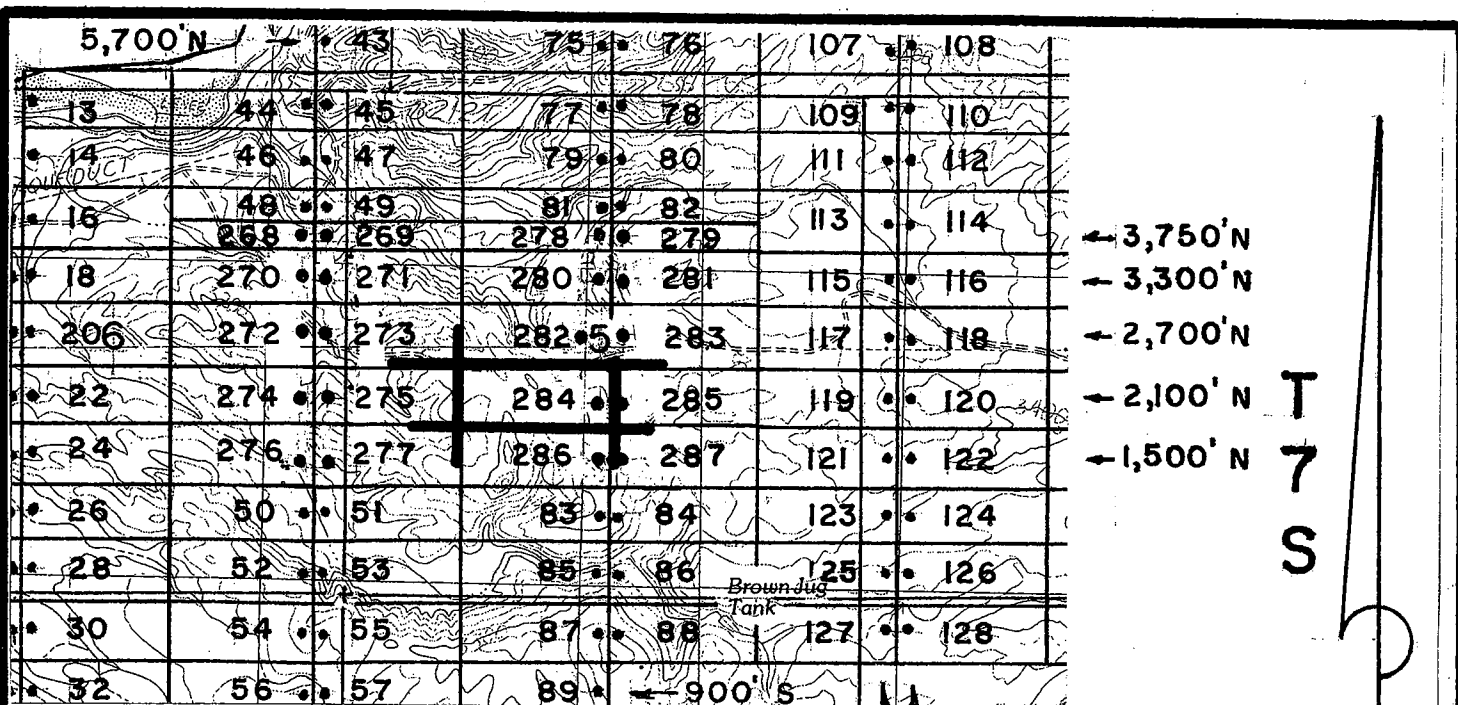
By Steve Wilimek (Agent)
Steve Wilimek

PHOENIX, AZ

2008 DEC 15 P 12: 06

RECEIVED
B.L.M. AZ STATE OFFICE

410 305 520



4,490' E
4,510' E

7,490' E
7,510' E

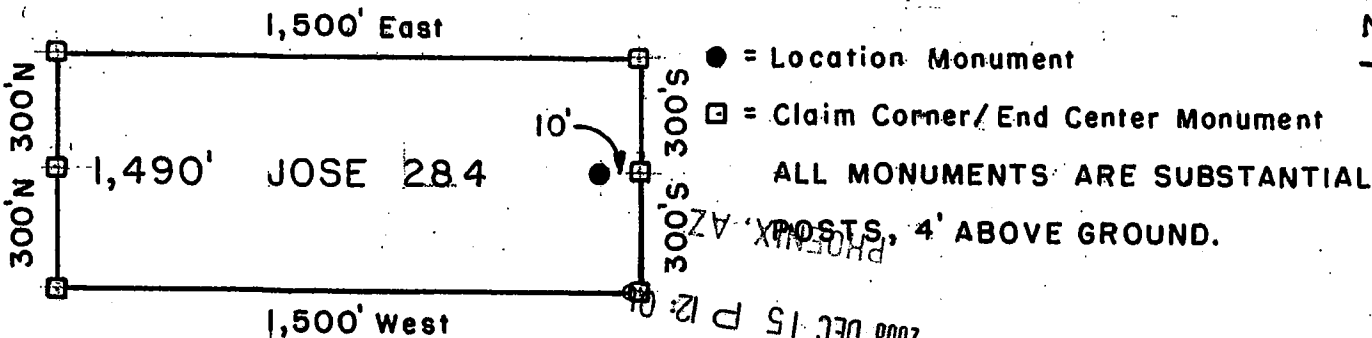
← 3,750' N
← 3,300' N
← 2,700' N
← 2,100' N
← 1,500' N

T
7
S

SCALE
1 inch =
2,000'

R 28 E, G & SRM


JOSE 1-39, et al Lode Claims - Located February 4 - 16, 2008
 Graham County, AZ - Located September 24-25, 2008
 All JOSE Location Monuments are tied to the SE Corner of
 Section 1, T 7 S - R 27 E, G & SRM, Graham County, AZ.
 All JOSE Lode Claims are 600' X 1,500' except JOSE 48, 49, 81
 and 82, 268, 269, 278 & 279, which are 300' X 1,500'.



Millrock Alaska LLC
 111 West 16 th Avenue
 Bristol Bay Building, 3rd Floor
 Anchorage, AK 99501

2008 DEC 15 P 12:01
 RECEIVED
 B.L.M. AZ STATE OFFICE
 Attached To And
 Made A Part Of
 JOSE 284 Location Notice
 Page 2 Of 2

b7c 105629



2008-08735
Page 1 of 2
Requested By: MICHAEL SCHAEFER
Wendy John, Graham County Recorder
12-12-2008 01:36 PM Recording Fee \$13.00

ARIZONA NOTICE OF LOCATION (Lode Claim)

NOTICE IS HEREBY GIVEN THAT MICHAEL J SCHAEFER, whose mailing address is 5070N Stonehouse Place, Tucson, AZ 85750, by its undersigned agent, makes this location of the JOSE 285 lode mining claim, in the Unknown Mining District, Graham County, Arizona.

The general course of the claim is from East to West, and said claim is located within _____, _____, _____, SE, quarter(s) of Sections(s) 5, Township 7S, Range 28E, GSRB&M, Graham County Arizona.

The claim is 1500 feet in length and 600 feet in width.

This Notice of Location is posted on the center line of the claim.

The claim runs from the location monument on which this notice is posted 1490 feet in a Easterly direction to the East end line and 10 feet in a Westerly direction to the West end line. The claim boundaries are marked by six monuments, one at each corner and one at the center of each end line. The location monument on which this notice is posted is situated within Section 5, Township 7S, Range 28E, GSRB&M, Graham County Arizona, and is approximately 2100 feet North and 7510 feet East from the SE corner of Section 1, Township 7S, Range 27E, GSRB&M, Graham County, Arizona.

The undersigned claims the ground as depicted on the map which is attached to a copy of this Notice of Location filed in the office of the County Recorder, Graham County, Safford, Arizona.

The Claim has been monumented in accordance with State and Federal law. Corner and location monuments are substantial posts projecting at least four feet above the ground.

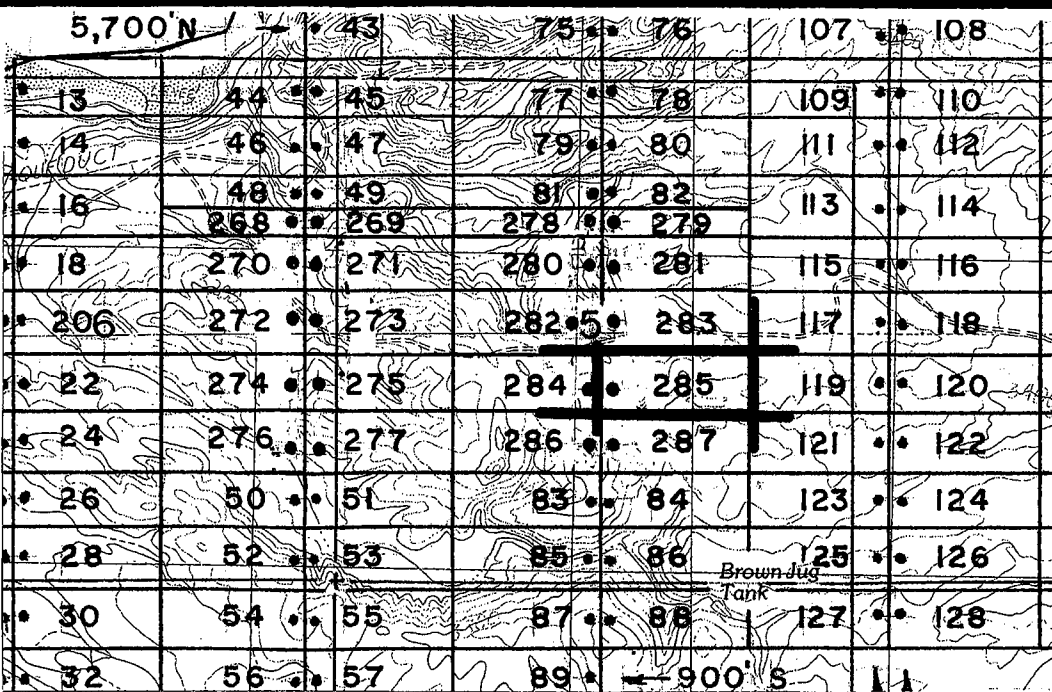
Located, dated, and posted on the ground this 25 day of SEPTEMBER, 2008.

Michael J Schaefer (Owner)

By Steve Wilimek (Agent)
Steve Wilimek

PHOENIX, AZ
2008 DEC 15 P 12: 06
RECEIVED
B.L.M. AZ STATE OFFICE

MP 30562D



← 3,750' N
 ← 3,300' N
 ← 2,700' N
 ← 2,100' N
 ← 1,500' N

T
7
S

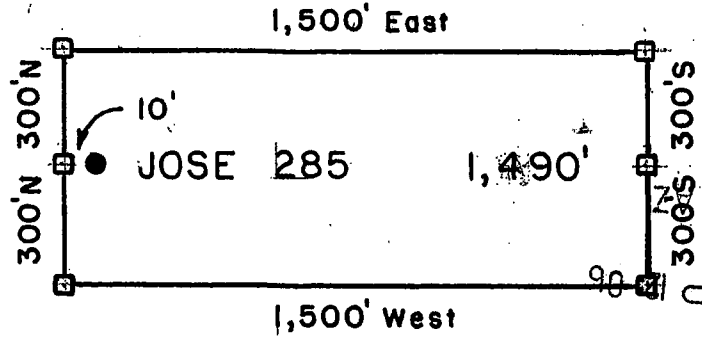


4,490' E
4,510' E
7,490' E
7,510' E

SCALE
1 inch =
2,000'

R 28 E, G & SRM

JOSE 1-39, et al Lode Claims - Located February 4 - 16, 2008
 Graham County, AZ - Located September 24-25, 2008
 ALL JOSE Location Monuments are tied to the SE Corner of
 Section 1, T 7 S - R 27 E, G & SRM, Graham County, AZ.
 All JOSE Lode Claims are 600' X 1,500' except JOSE 48, 49, 81
 and 82, 268, 269, 278 & 279, which are 300' X 1,500'.




● = Location Monument
 □ = Claim Corner/End Center Monument
 ALL MONUMENTS ARE SUBSTANTIAL
 POSTS, 4' ABOVE GROUND.

2008 DEC 15 P 10 06
 RECEIVED
 BLM AZ STATE OFFICE

Millrock Alaska LLC
 111 West 16 th Avenue
 Bristol Bay Building, 3rd Floor
 Anchorage, AK 99501

Attached To And
 Made A Part Of
 JOSE 285 Location Notice
 Page 2 Of 2

AMC 295630



2008-08736
Page 1 of 2
Requested By: MICHAEL SCHAEFER
Wendy John, Graham County Recorder
12-12-2008 01:36 PM Recording Fee \$13.00

**ARIZONA NOTICE OF LOCATION
(Lode Claim)**

NOTICE IS HEREBY GIVEN THAT MICHAEL J SCHAEFER, whose mailing address is 5070N Stonehouse Place, Tucson, AZ 85750, by its undersigned agent, makes this location of the JOSE 286 lode mining claim, in the Unknown Mining District, Graham County, Arizona.

The general course of the claim is from East to West, and said claim is located within _____, _____, SE & SW, quarter(s) of Sections(s) 5, Township 7S, Range 28E, GSRB&M, Graham County Arizona.

The claim is 1500 feet in length and 600 feet in width.

This Notice of Location is posted on the center line of the claim.

The claim runs from the location monument on which this notice is posted 10 feet in a Easterly direction to the East end line and 1490 feet in a Westerly direction to the West end line. The claim boundaries are marked by six monuments, one at each corner and one at the center of each end line. The location monument on which this notice is posted is situated within Section 5, Township 7S, Range 28E, GSRB&M, Graham County Arizona, and is approximately 1500 feet North and 7490 feet East from the SE corner of Section 1, Township 7S, Range 27E, GSRB&M, Graham County, Arizona.

The undersigned claims the ground as depicted on the map which is attached to a copy of this Notice of Location filed in the office of the County Recorder, Graham County, Safford, Arizona.

The Claim has been monumented in accordance with State and Federal law. Corner and location monuments are substantial posts projecting at least four feet above the ground.

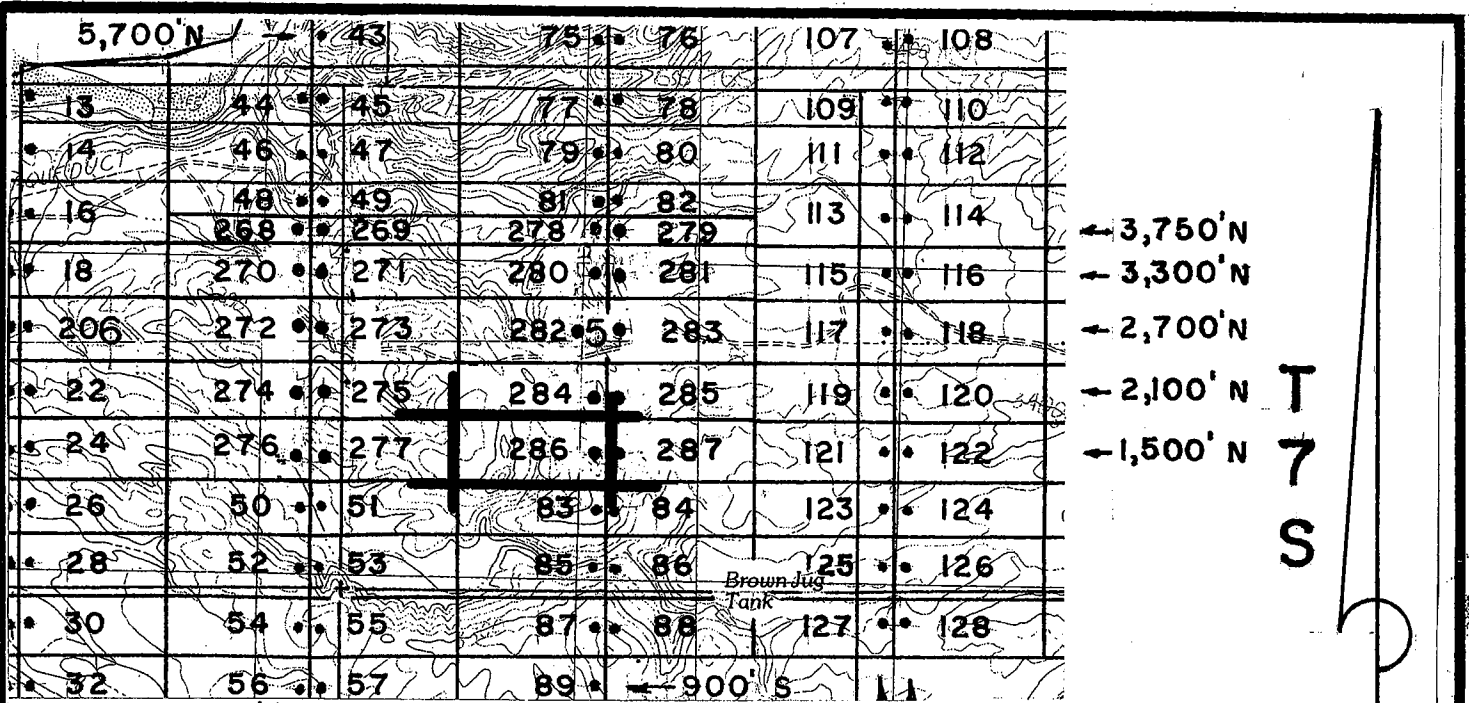
Located, dated, and posted on the ground this 25 day of SEPTEMBER, 2008.

Michael J Schaefer (Owner)

By Steve Wilimek (Agent)
Steve Wilimek

PHOENIX, AZ
2008 DEC 15 P 12:09
RECEIVED
B.L.M. AZ STATE OFFICE

REC 395631



← 3,750' N
 ← 3,300' N
 ← 2,700' N
 ← 2,100' N
 ← 1,500' N

T
7
S

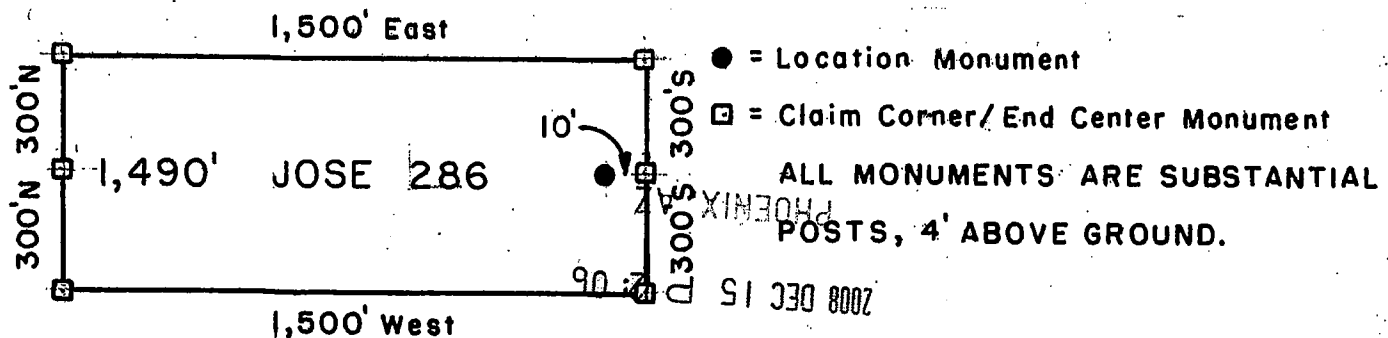


4,490' E
 4,510' E
 7,490' E
 7,510' E

SCALE
 1 inch =
 2,000'

R 28 E, G & SRM

JOSE 1-39, et al Lode Claims - Located February 4-16, 2008
 Graham County, AZ - Located September 24-25, 2008
 All JOSE Location Monuments are tied to the SE Corner of
 Section 1, T 7 S - R 27 E, G & SRM, Graham County, AZ.
 All JOSE Lode Claims are 600' X 1,500' except JOSE 48, 49, 81
 and 82, 268, 269, 278 & 279, which are 300' X 1,500'.



Millrock Alaska LLC
 111 West 16 th Avenue
 Bristol Bay Building, 3rd Floor
 Anchorage, AK 99501

RECEIVED
 AZ STATE OFFICE

Attached To And
 Made A Part Of
 JOSE 286 Location Notice
 Page 2 Of 2

MP 2005121



2008-08737

Page 1 of 2

Requested By: MICHAEL SCHAEFER

Wendy John, Graham County Recorder

12-12-2008 01:36 PM Recording Fee \$13.00

ARIZONA NOTICE OF LOCATION (Lode Claim)

NOTICE IS HEREBY GIVEN THAT MICHAEL J SCHAEFER, whose mailing address is 5070N Stonehouse Place, Tucson, AZ 85750, by its undersigned agent, makes this location of the JOSE 287 lode mining claim, in the Unknown Mining District, Graham County, Arizona.

The general course of the claim is from East to West, and said claim is located within _____, _____, _____, SE quarter(s) of Sections(s) 5 Township 7S, Range 28E, GSRB&M, Graham County Arizona.

The claim is 1500 feet in length and 600 feet in width.

This Notice of Location is posted on the center line of the claim.

The claim runs from the location monument on which this notice is posted 1490 feet in a Easterly direction to the East end line and 10 feet in a Westerly direction to the West end line. The claim boundaries are marked by six monuments, one at each corner and one at the center of each end line. The location monument on which this notice is posted is situated within Section 5, Township 7S, Range 28E, GSRB&M, Graham County Arizona, and is approximately 1500 feet North and 7510 feet East from the SE corner of Section 1, Township 7S, Range 27E, GSRB&M, Graham County, Arizona.

The undersigned claims the ground as depicted on the map which is attached to a copy of this Notice of Location filed in the office of the County Recorder, Graham County, Safford, Arizona.

The Claim has been monumented in accordance with State and Federal law. Corner and location monuments are substantial posts projecting at least four feet above the ground.

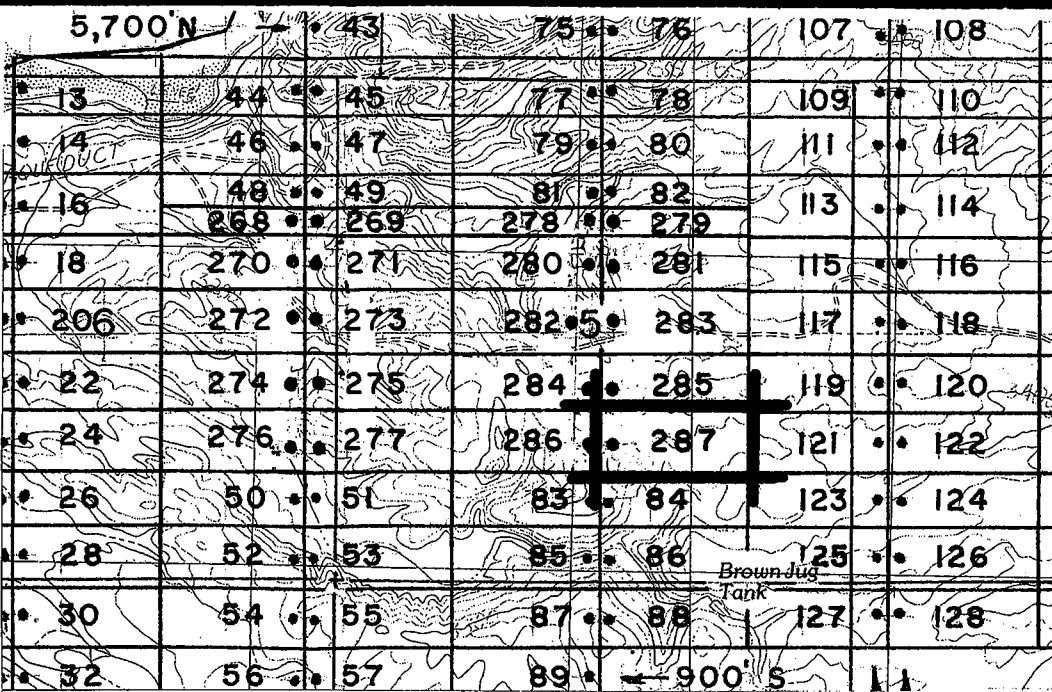
Located, dated, and posted on the ground this 25 day of ~~SEPTEMBER~~ 2008.

Michael J Schaefer (Owner)

By Steve Wilimek (Agent)
Steve Wilimek

PHOENIX, AZ
2008 DEC 15 P 12:09
RECEIVED
B.L.M. AZ STATE OFFICE

MP 305632



← 3,750' N
 ← 3,300' N
 ← 2,700' N
 ← 2,100' N
 ← 1,500' N

T
7
S

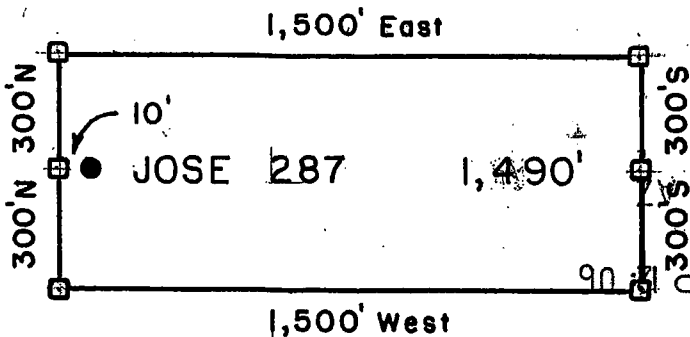
4,490' E
4,510' E

7,490' E
7,510' E

SCALE
1 inch =
2,000'

R 28 E, G & SRM

JOSE 1-39, et al Lode Claims - Located February 4-16, 2008
 Graham County, AZ - Located September 24-25, 2008
 All JOSE Location Monuments are tied to the SE Corner of
 Section 1, T 7 S - R 27 E, G & SRM, Graham County, AZ.
 All JOSE Lode Claims are 600' X 1,500' except JOSE 48, 49, 81
 and 82, 268, 269, 278 & 279, which are 300' X 1,500'.



● = Location Monument
 □ = Claim Corner/End Center Monument
 ALL MONUMENTS ARE SUBSTANTIAL
 POSTS, 4' ABOVE GROUND.

RECEIVED
 BLM, AZ STATE OFFICE
 2008 DEC 15 10:06

Millrock Alaska LLC
 111 West 16 th Avenue
 Bristol Bay Building, 3rd Floor
 Anchorage, AK 99501

Attached To And
 Made A Part Of
 JOSE 287 Location Notice
 Page 2 Of 2

DEPARTMENT OF INTERIOR
BUREAU OF LAND MANAGEMENT

Input Parameters for Geographic Report with Land

System Id = CR

Admin State = AZ

Geo State =

Casetype Begins With

Case Disp Txt = AUTHORIZED, CANCELLED, EXPIRED, PENDING, REJECTED, RELINQUISHED, VOID, WITHDRAWN

Mer Twp Rng = 14 0070S 0280E

Section = 005, 006

Mtrs =

Commodity =

Commodity Txt =

Pending Org =

Pend Org Decode =

Total Rows Returned: 9

RUN TIME: 11:42 AM

UNITED STATES DEPARTMENT OF INTERIOR
BUREAU OF LAND MANAGEMENT
GEOGRAPHIC REPORT WITH LAND
Sorted by Meridian Township Range

RUN DATE: 12/15/2008

Page 1 of 1

Adm State: AZ

Serial Number: AZA 009015

Total Case Acres: 459.850

<u>Casetype</u>	<u>Case Disp</u>	14	0070S	0280E	<u>Sect</u>	<u>Sur Typ</u>	<u>Sur Num</u>	<u>Suff</u>	<u>Subdivision</u>	<u>Act Pend</u>
285003	AUTHORIZED				005	ALIQ			S2N2,N2S2;	
					006	LOTS		1	S2NE,S2NW,NESW,N2SE;	
								1	8;	

Serial Number: AZA 021952

Total Case Acres: 120.000

<u>Casetype</u>	<u>Case Disp</u>	14	0070S	0280E	<u>Sect</u>	<u>Sur Typ</u>	<u>Sur Num</u>	<u>Suff</u>	<u>Subdivision</u>	<u>Act Pend</u>
282201	AUTHORIZED				006	ALIQ			SEnw;	
						LOTS			1,3,4,7;	

Serial Number: AZA 027273

Total Case Acres: 458.200

<u>Casetype</u>	<u>Case Disp</u>	14	0070S	0280E	<u>Sect</u>	<u>Sur Typ</u>	<u>Sur Num</u>	<u>Suff</u>	<u>Subdivision</u>	<u>Act Pend</u>
281007	AUTHORIZED				006	ALIQ			S2NE,NW;	
						LOTS			1-7;	

Serial Number: AZPHX 0080240

Total Case Acres: 260.170

<u>Casetype</u>	<u>Case Disp</u>	14	0070S	0280E	<u>Sect</u>	<u>Sur Typ</u>	<u>Sur Num</u>	<u>Suff</u>	<u>Subdivision</u>	<u>Act Pend</u>
287001	AUTHORIZED				006	FF		1	S2NE,W2SW,NWSE;	
						LOTS			1,9;	

